

STATE OF VERMONT
DEPARTMENT OF HIGHWAYS
RIGHT-OF-WAY PLANS
DETAIL SHEET
A OF H

TABLE OF PROJECT PROPERTY ACQUISITION

PARCEL NO.	GRANTOR	SHEET NO.	BEGINNING STATION	ENDING STATION	TAKING	REM.	RIGHTS	TITLE TAKEN	DATE	TOWN OR CITY RECORDED	BK.	PG.	REMARKS
1	Francois M. & Charlotte P. M. 1911	13	230+42	260+44	281	2336							
		14	137+12	166+44									
		15	154+50				Water Pipe Crossing (P)						
2	Franz A. & Sophia D. Sabrowski	16	156+37	189+06	280	2017							
		17	152+00	171+00	280								
		18	181+67	189+54	276								
		19	185+57	191+11			Drainage (P)						
		20	187+55				Drainage (P)						
		21	187+55				Drainage (P)						
		22	187+55				Drainage (P)						
		23	187+55				Drainage (P)						
		24	187+55				Drainage (P)						
		25	187+55				Drainage (P)						
		26	187+55				Drainage (P)						
		27	187+55				Drainage (P)						
		28	187+55				Drainage (P)						
		29	187+55				Drainage (P)						
		30	187+55				Drainage (P)						
		31	187+55				Drainage (P)						
		32	187+55				Drainage (P)						
		33	187+55				Drainage (P)						
		34	187+55				Drainage (P)						
		35	187+55				Drainage (P)						
		36	187+55				Drainage (P)						
		37	187+55				Drainage (P)						
		38	187+55				Drainage (P)						
		39	187+55				Drainage (P)						
		40	187+55				Drainage (P)						
		41	187+55				Drainage (P)						
		42	187+55				Drainage (P)						
		43	187+55				Drainage (P)						
		44	187+55				Drainage (P)						
		45	187+55				Drainage (P)						
		46	187+55				Drainage (P)						
		47	187+55				Drainage (P)						
		48	187+55				Drainage (P)						
		49	187+55				Drainage (P)						
		50	187+55				Drainage (P)						
		51	187+55				Drainage (P)						
		52	187+55				Drainage (P)						
		53	187+55				Drainage (P)						
		54	187+55				Drainage (P)						
		55	187+55				Drainage (P)						
		56	187+55				Drainage (P)						
		57	187+55				Drainage (P)						
		58	187+55				Drainage (P)						
		59	187+55				Drainage (P)						
		60	187+55				Drainage (P)						
		61	187+55				Drainage (P)						
		62	187+55				Drainage (P)						
		63	187+55				Drainage (P)						
		64	187+55				Drainage (P)						
		65	187+55				Drainage (P)						
		66	187+55				Drainage (P)						
		67	187+55				Drainage (P)						
		68	187+55				Drainage (P)						
		69	187+55				Drainage (P)						
		70	187+55				Drainage (P)						
		71	187+55				Drainage (P)						
		72	187+55				Drainage (P)						
		73	187+55				Drainage (P)						
		74	187+55				Drainage (P)						
		75	187+55				Drainage (P)						
		76	187+55				Drainage (P)						
		77	187+55				Drainage (P)						
		78	187+55				Drainage (P)						
		79	187+55				Drainage (P)						
		80	187+55				Drainage (P)						
		81	187+55				Drainage (P)						
		82	187+55				Drainage (P)						
		83	187+55				Drainage (P)						
		84	187+55				Drainage (P)						
		85	187+55				Drainage (P)						
		86	187+55				Drainage (P)						
		87	187+55				Drainage (P)						
		88	187+55				Drainage (P)						
		89	187+55				Drainage (P)						
		90	187+55				Drainage (P)						
		91	187+55				Drainage (P)						
		92	187+55				Drainage (P)						
		93	187+55				Drainage (P)						
		94	187+55				Drainage (P)						
		95	187+55				Drainage (P)						
		96	187+55				Drainage (P)						
		97	187+55				Drainage (P)						
		98	187+55				Drainage (P)						
		99	187+55				Drainage (P)						
		100	187+55				Drainage (P)						

TABLE OF REVISIONS

REVISION NO.	SHEET NO.	DESCRIPTION OF REVISION	DATE	MADE BY	APPROVED BY
1	22	Parcel # 26 Eliminated from taking per Change Order # 203	11-9-65	MMG	J
2	17	Parcel # 3A - Added right to construct concrete retaining wall between Sta 687+22 EB RT 90' - 687+25 EB LT 36' within Crossing Easement (P) of Parcel # 3B (outside necessity line) - Sta 689+54 BL LT - 691' - 691' - 691' (3700 ft) for purpose of constructing a concrete retaining wall. Added Parcel # 3C - Portion of parcel # 3 (Sta 685+36 EB) 154 ft; Parcel # 4 (Sta 685+36 EB) South East 256 ft; Parcel # 5 (Sta 685+36 EB) North East 256 ft; Parcel # 6 (Sta 685+36 EB) West 256 ft; Parcel # 7 (Sta 685+36 EB) East 256 ft; Parcel # 8 (Sta 685+36 EB) West 256 ft; Parcel # 9 (Sta 685+36 EB) East 256 ft; Parcel # 10 (Sta 685+36 EB) West 256 ft; Parcel # 11 (Sta 685+36 EB) East 256 ft; Parcel # 12 (Sta 685+36 EB) West 256 ft; Parcel # 13 (Sta 685+36 EB) East 256 ft; Parcel # 14 (Sta 685+36 EB) West 256 ft; Parcel # 15 (Sta 685+36 EB) East 256 ft; Parcel # 16 (Sta 685+36 EB) West 256 ft; Parcel # 17 (Sta 685+36 EB) East 256 ft; Parcel # 18 (Sta 685+36 EB) West 256 ft; Parcel # 19 (Sta 685+36 EB) East 256 ft; Parcel # 20 (Sta 685+36 EB) West 256 ft; Parcel # 21 (Sta 685+36 EB) East 256 ft; Parcel # 22 (Sta 685+36 EB) West 256 ft; Parcel # 23 (Sta 685+36 EB) East 256 ft; Parcel # 24 (Sta 685+36 EB) West 256 ft; Parcel # 25 (Sta 685+36 EB) East 256 ft; Parcel # 26 (Sta 685+36 EB) West 256 ft; Parcel # 27 (Sta 685+36 EB) East 256 ft; Parcel # 28 (Sta 685+36 EB) West 256 ft; Parcel # 29 (Sta 685+36 EB) East 256 ft; Parcel # 30 (Sta 685+36 EB) West 256 ft; Parcel # 31 (Sta 685+36 EB) East 256 ft; Parcel # 32 (Sta 685+36 EB) West 256 ft; Parcel # 33 (Sta 685+36 EB) East 256 ft; Parcel # 34 (Sta 685+36 EB) West 256 ft; Parcel # 35 (Sta 685+36 EB) East 256 ft; Parcel # 36 (Sta 685+36 EB) West 256 ft; Parcel # 37 (Sta 685+36 EB) East 256 ft; Parcel # 38 (Sta 685+36 EB) West 256 ft; Parcel # 39 (Sta 685+36 EB) East 256 ft; Parcel # 40 (Sta 685+36 EB) West 256 ft; Parcel # 41 (Sta 685+36 EB) East 256 ft; Parcel # 42 (Sta 685+36 EB) West 256 ft; Parcel # 43 (Sta 685+36 EB) East 256 ft; Parcel # 44 (Sta 685+36 EB) West 256 ft; Parcel # 45 (Sta 685+36 EB) East 256 ft; Parcel # 46 (Sta 685+36 EB) West 256 ft; Parcel # 47 (Sta 685+36 EB) East 256 ft; Parcel # 48 (Sta 685+36 EB) West 256 ft; Parcel # 49 (Sta 685+36 EB) East 256 ft; Parcel # 50 (Sta 685+36 EB) West 256 ft; Parcel # 51 (Sta 685+36 EB) East 256 ft; Parcel # 52 (Sta 685+36 EB) West 256 ft; Parcel # 53 (Sta 685+36 EB) East 256 ft; Parcel # 54 (Sta 685+36 EB) West 256 ft; Parcel # 55 (Sta 685+36 EB) East 256 ft; Parcel # 56 (Sta 685+36 EB) West 256 ft; Parcel # 57 (Sta 685+36 EB) East 256 ft; Parcel # 58 (Sta 685+36 EB) West 256 ft; Parcel # 59 (Sta 685+36 EB) East 256 ft; Parcel # 60 (Sta 685+36 EB) West 256 ft; Parcel # 61 (Sta 685+36 EB) East 256 ft; Parcel # 62 (Sta 685+36 EB) West 256 ft; Parcel # 63 (Sta 685+36 EB) East 256 ft; Parcel # 64 (Sta 685+36 EB) West 256 ft; Parcel # 65 (Sta 685+36 EB) East 256 ft; Parcel # 66 (Sta 685+36 EB) West 256 ft; Parcel # 67 (Sta 685+36 EB) East 256 ft; Parcel # 68 (Sta 685+36 EB) West 256 ft; Parcel # 69 (Sta 685+36 EB) East 256 ft; Parcel # 70 (Sta 685+36 EB) West 256 ft; Parcel # 71 (Sta 685+36 EB) East 256 ft; Parcel # 72 (Sta 685+36 EB) West 256 ft; Parcel # 73 (Sta 685+36 EB) East 256 ft; Parcel # 74 (Sta 685+36 EB) West 256 ft; Parcel # 75 (Sta 685+36 EB) East 256 ft; Parcel # 76 (Sta 685+36 EB) West 256 ft; Parcel # 77 (Sta 685+36 EB) East 256 ft; Parcel # 78 (Sta 685+36 EB) West 256 ft; Parcel # 79 (Sta 685+36 EB) East 256 ft; Parcel # 80 (Sta 685+36 EB) West 256 ft; Parcel # 81 (Sta 685+36 EB) East 256 ft; Parcel # 82 (Sta 685+36 EB) West 256 ft; Parcel # 83 (Sta 685+36 EB) East 256 ft; Parcel # 84 (Sta 685+36 EB) West 256 ft; Parcel # 85 (Sta 685+36 EB) East 256 ft; Parcel # 86 (Sta 685+36 EB) West 256 ft; Parcel # 87 (Sta 685+36 EB) East 256 ft; Parcel # 88 (Sta 685+36 EB) West 256 ft; Parcel # 89 (Sta 685+36 EB) East 256 ft; Parcel # 90 (Sta 685+36 EB) West 256 ft; Parcel # 91 (Sta 685+36 EB) East 256 ft; Parcel # 92 (Sta 685+36 EB) West 256 ft; Parcel # 93 (Sta 685+36 EB) East 256 ft; Parcel # 94 (Sta 685+36 EB) West 256 ft; Parcel # 95 (Sta 685+36 EB) East 256 ft; Parcel # 96 (Sta 685+36 EB) West 256 ft; Parcel # 97 (Sta 685+36 EB) East 256 ft; Parcel # 98 (Sta 685+36 EB) West 256 ft; Parcel # 99 (Sta 685+36 EB) East 256 ft; Parcel # 100 (Sta 685+36 EB) West 256 ft; Parcel # 101 (Sta 685+36 EB) East 256 ft; Parcel # 102 (Sta 685+36 EB) West 256 ft; Parcel # 103 (Sta 685+36 EB) East 256 ft; Parcel # 104 (Sta 685+36 EB) West 256 ft; Parcel # 105 (Sta 685+36 EB) East 256 ft; Parcel # 106 (Sta 685+36 EB) West 256 ft; Parcel # 107 (Sta 685+36 EB) East 256 ft; Parcel # 108 (Sta 685+36 EB) West 256 ft; Parcel # 109 (Sta 685+36 EB) East 256 ft; Parcel # 110 (Sta 685+36 EB) West 256 ft; Parcel # 111 (Sta 685+36 EB) East 256 ft; Parcel # 112 (Sta 685+36 EB) West 256 ft; Parcel # 113 (Sta 685+36 EB) East 256 ft; Parcel # 114 (Sta 685+36 EB) West 256 ft; Parcel # 115 (Sta 685+36 EB) East 256 ft; Parcel # 116 (Sta 685+36 EB) West 256 ft; Parcel # 117 (Sta 685+36 EB) East 256 ft; Parcel # 118 (Sta 685+36 EB) West 256 ft; Parcel # 119 (Sta 685+36 EB) East 256 ft; Parcel # 120 (Sta 685+36 EB) West 256 ft; Parcel # 121 (Sta 685+36 EB) East 256 ft; Parcel # 122 (Sta 685+36 EB) West 256 ft; Parcel # 123 (Sta 685+36 EB) East 256 ft; Parcel # 124 (Sta 685+36 EB) West 256 ft; Parcel # 125 (Sta 685+36 EB) East 256 ft; Parcel # 126 (Sta 685+36 EB) West 256 ft; Parcel # 127 (Sta 685+36 EB) East 256 ft; Parcel # 128 (Sta 685+36 EB) West 256 ft; Parcel # 129 (Sta 685+36 EB) East 256 ft; Parcel # 130 (Sta 685+36 EB) West 256 ft; Parcel # 131 (Sta 685+36 EB) East 256 ft; Parcel # 132 (Sta 685+36 EB) West 256 ft; Parcel # 133 (Sta 685+36 EB) East 256 ft; Parcel # 134 (Sta 685+36 EB) West 256 ft; Parcel # 135 (Sta 685+36 EB) East 256 ft; Parcel # 136 (Sta 685+36 EB) West 256 ft; Parcel # 137 (Sta 685+36 EB) East 256 ft; Parcel # 138 (Sta 685+36 EB) West 256 ft; Parcel # 139 (Sta 685+36 EB) East 256 ft; Parcel # 140 (Sta 685+36 EB) West 256 ft; Parcel # 141 (Sta 685+36 EB) East 256 ft; Parcel # 142 (Sta 685+36 EB) West 256 ft; Parcel # 143 (Sta 685+36 EB) East 256 ft; Parcel # 144 (Sta 685+36 EB) West 256 ft; Parcel # 145 (Sta 685+36 EB) East 256 ft; Parcel # 146 (Sta 685+36 EB) West 256 ft; Parcel # 147 (Sta 685+36 EB) East 256 ft; Parcel # 148 (Sta 685+36 EB) West 256 ft; Parcel # 149 (Sta 685+36 EB) East 256 ft; Parcel # 150 (Sta 685+36 EB) West 256 ft; Parcel # 151 (Sta 685+36 EB) East 25			

STATE OF VERMONT
DEPARTMENT OF HIGHWAYS
RIGHT-OF-WAY PLANS
DETAIL SHEET

POOR ORIGINAL COPY

TABLE OF PROJECT PROPERTY ACQUISITION 5 OF 11

PARCEL NO.	GRANTOR	SHEET NO.	BEG. STATION	ENDING STATION	TAKING	REN.	RIGHTS	TOTAL TAKEN	DATE	REMARKS
35			689+71 BL	691+11 ALL	3750.55					Outside Necessity Line
3C			687+61 BL	687+99 BL	0.30 AC					
3D			686+63 ES	680+00 BL	0.3 AC					

TABLE OF REVISIONS

REVISION NO.	SHEET NO.	DESCRIPTION OF REVISION	DATE	MADE BY	APPROVED BY
9	9	Point #17 Loc. of corner (234) per Change Order # 254	2-4-66	MMS	J
9	11	Point #18 Loc. of corner (234) per Change Order # 254	2-4-66	MMS	J
10	18	Point #19 Loc. of corner (234) per Change Order # 254	2-4-66	MMS	J
11	13	Point #20 Loc. of corner (234) per Change Order # 254	2-4-66	MMS	J
12	14	Point #21 Loc. of corner (234) per Change Order # 254	2-4-66	MMS	J
13	8	Point #22 Loc. of corner (234) per Change Order # 254	2-4-66	MMS	J
14	4	Point #23 Loc. of corner (234) per Change Order # 254	2-4-66	MMS	J
15	1	Point #24 Loc. of corner (234) per Change Order # 254	2-4-66	MMS	J
16	1	Point #25 Loc. of corner (234) per Change Order # 254	2-4-66	MMS	J
17	1	Point #26 Loc. of corner (234) per Change Order # 254	2-4-66	MMS	J
18	1	Point #27 Loc. of corner (234) per Change Order # 254	2-4-66	MMS	J
19	1	Point #28 Loc. of corner (234) per Change Order # 254	2-4-66	MMS	J
20	1	Point #29 Loc. of corner (234) per Change Order # 254	2-4-66	MMS	J
21	1	Point #30 Loc. of corner (234) per Change Order # 254	2-4-66	MMS	J

6

STATE OF VERMONT
DEPARTMENT OF HIGHWAYS
RIGHT-OF-WAY PLANS
DETAIL SHEET

POOR ORIGINAL COPY

TABLE OF PROJECT PROPERTY ACQUISITION C OF H

PARCEL NO.	GRANTOR	S. 1/4	DEC. WING	ENDRS. STATION	TAKING	REM.	RIGHTS	TAKEN	DATE	TAKEN BY CITY	DK	PS	REMARKS
4A	BROOKLYN SUBDIVISION MARTIN LUNSEN CO.	17	65580	651600	5.7	1.0							Barns, 2 Barns & 2 Barns Barn, Porch Loss of Access (60ft)
B			65580	651600									
C			65580	651600	0.5								
			65580	651600	0.1								
5	LEONARD A. HAYES SUBDIVISION	11	5137	17553	0.45	12.35							House
			5137	17553			Zone (F)						
6A	CATHERINE GIBET	17B	10084	50344	17	2.38							
B			10084	50344	9.92								
			10084	50344			Zone (H)						
			10084	50344			Fire District (F)						
			10084	50344			Lot (F)						
7A	MARY LOUIS	11	5137	17553	0.8	1.0							House, Barn, Shed & 3 Sheds
B			5137	17553	0.3								
8	ROSEMARIE KEECH	17	5137	17553	0.2	1.0							House, Barn
9	BIRKEN & MARY CORPORATION	17	5137	17553	0.55	1.0							House, Barn, 2 Sheds, WELL

TABLE OF REVISIONS

REVISION NO.	S. 1/4	DESCRIPTION OF REVISION	DATE	MADE BY	APPROVED BY
22		Parcel #1, Deleted "Loss of Access 14.0A" per Change Order # 391	7-5-66	RJP	JL
23	17	Parcel #10, Added Parcel #10C, consisting of the remainder of Burns Est. now outside taking. T. negotiated, per Change Order # 443.	8-22-66	RJP	4AL
24	20/21	Parcel #17, Taking of additional land (#17B) per agreement between Vr Marble Co. & SHB per Change Order # 443	8-23-66	def	JL
25	23/24	Parcel #42, Added new parcel for Fire District #1 per Change Order # 655	4-19-67	RJP	JL
26	22	Parcel #29, Decreased taking from .75 to .10A, per Change Order # 697	5-11-67	R.P.D.	JL

MADE BY: [Signature]
CHECKED BY: [Signature]

PROJECT: [Blank]
DATE: [Blank]

STATE OF VERMONT
DEPARTMENT OF HIGHWAYS
RIGHT-OF-WAY PLANS
DETAIL SHEET

POOR ORIGINAL COPY

TABLE OF PROJECT PROPERTY ACQUISITION D OF H

PARCEL NO.	GRANTOR	SHEET NO.	BEGINNING STATION	ENDING STATION	TAKING A ²	REM A ²	RIGHTS	TITLE TAKEN	DATE	TOWN OR CITY RECORDED	BK.	PG.	REMARKS
10A	THOMAS & JOHN BIRNS EST.	7	694+70	695+50	5300 ^{sq}	NONE							
B			695+32	695+72	1100 ^{sq}								
C			696+00				DRAINAGE (P)						
			696+11 TR 6	696+10	0.4								
11	JOSEPH J. & MARY A. MASPAZAK	7	695+72	701+22	1.2	1.4							SPRING, OUTHOUSE
			697+90 LT				EASEMENT TO						
				701+20 LT			REAR BUILDING (T)						
							DITCHES (P)						
12	MURIEL L. BURKE	8	701+05	702+98	0.6	0.7							
			701+00 LT	701+20 LT			FISHING (P)						
13	JACOB PAZLUSIAK	8	702+95	706+06	1.0	0.5							2 FENCES
14	HELEN G. & PAULINE D. SUTKOSKI	8	706+57	713+07	20.7	47.3							4 SPRINGS LOSS OF ACCESS (P)
			706+57 RT	717+76									
15	ALICE P. SUTKOSKI	8	717+58	718+70	5300 ^{sq}	1.3							SPRING
			718+00										
16	ARTHUR E. ERICSON EST.	8	701+77	737+15	2.5	101.1							
			741+31	741+18	0.5								

TABLE OF REVISIONS

REVISION NO.	SHEET NO.	DESCRIPTION OF REVISION	DATE	MADE BY	APPROVED BY

DATE: _____
CHECKED BY: _____

8

5

STATE OF VERMONT
DEPARTMENT OF HIGHWAYS
RIGHT-OF-WAY PLANS
DETAIL SHEET

POOR ORIGINAL COPY

TABLE OF PROJECT PROPERTY ACQUISITION
E OF H

PARCEL NO.	GRANTOR	SHEET NO.	BEGINNING STATION	ENDING STATION	TAKING A.E.	REMARKS	FILE TAKEN	DATE	TOWN	SUBDIVISION	BLK.	PG.	REMARKS
7A	Vermont Marble Company	122	752+30	753+00	15.0	NA							
		123	744+00			Drainage (P)							
		124	749+50			Drainage (P)							
		125	791+50			Water Pipe Crossing (P)							
B			754+22	755+50	1.3								
C			757+24	758+51	1.3	Drive (T)							
D			762+20	763+75		Stone (2400') (T)							
E			769+81	770+41	0.5								
F			773+05	774+11		Stone (2200') (T)							
G			785+97	786+85	7.1								
H			787+18	790+08	28.10'								
I			787+73	796+36	55.4'								
J	John Charles Dwyer	1	744+00	744+36	0.7	NA							
K	John Charles Dwyer	1	744+00	744+15	0.6	Drainage (P)							
			744+00			Drainage (P)							
			744+25										
L	B. Charles E. A. Mahoney		751+74	762+10	0.5	None							Water Pipe Crossing

TABLE OF REVISIONS

REVISION NO.	SHEET NO.	DESCRIPTION OF REVISION	DATE	MADE BY	APPROVED BY

MADE BY: DATE:
CHECKED BY: DATE:

9

STATE OF VERMONT
DEPARTMENT OF HIGHWAYS
RIGHT-OF-WAY PLANS
DETAIL SHEET

POOR ORIGINAL COPY

TABLE OF PROJECT PROPERTY ACQUISITION

F OF H

TABLE OF REVISIONS

PARCEL NO.	GRANTOR	SHEET NO.	BEGINNING STATION	ENDING STATION	TAKING	REM.	RIGHTS	TITLE TAKEN	DATE	TYPE OF ACQUISITION	REMARKS	REVISION NO.	SHEET NO.	DESCRIPTION OF REVISION	DATE	MADE BY	APPROVED BY
21	JOHN H. BLOOMER		72+41	72+55	0.5	2.5											
22	Gene F. & Lynn M. ALENNA		72+41 112150	72+55	2000'	0.4					Part of the former Bloomer parcel						
23	Veronica S. & Robert D. B.		72+41 112150	72+55	112	112					Part of the former Bloomer parcel						
24	Veronica S. & Robert D. B.		72+41 112150	72+55	112	112					Part of the former Bloomer parcel						
25	Veronica S. & Robert D. B.		72+41 112150	72+55	112	112					Part of the former Bloomer parcel						
26	Deleted																
27	Veronica S. & Robert D. B.		72+41 112150	72+55	112	112					Part of the former Bloomer parcel						

MADE BY: [Signature] DATE: [Date]
 CHECKED BY: [Signature] DATE: [Date]

LEGEND:
 PRESENT R.O.W.
 TAKING WITHOUT ACCESS
 TAKING WITHOUT ACCESS ALONG PROPERTY LINES
 TAKING WITH ACCESS
 PERMANENT EASEMENT
 TEMPORARY EASEMENT

APPROVED: [Signature] DATE: [Date]
 PROJECT: [Project Name]
 NO. [Number]
 SHEET [Number]

STATE OF VERMONT
DEPARTMENT OF HIGHWAYS
RIGHT-OF-WAY PLANS
DETAIL SHEET

POOR ORIGINAL COPY

TABLE OF PROJECT PROPERTY ACQUISITION

G OF H

TABLE OF REVISIONS

PARCEL NO.	GRANTOR	SHEET NO.	BEGINNING STATION	ENDING STATION	TAKING AC.	AC. TAKEN	RIGHTS	DATE	TOWN OR CITY	BL.	PG.	REMARKS
28	Wanda Tye		72+50.14	72+64.13			Utilities (P)					
29A	Donald M. & Harriet Ross	22	773+86	775+77	0.10	0.65						
30	Gladys Deo Bertrand	17	12+60	12+64			Drainage (P)					
31	Ann Mullin Carey & Florence Mullin Young		28+20	28+24			Drainage (P)					
32	Samuel S. Woodlett & Edwin S. Matthews		751+70	752+55	7.8	22.0						
B			791+94	802+31			Loss Easements (P)					
C			6+98	6+99	0.1		Sign					
			2+79	2+79	0.0							
35A	Robert Glauke & Andy S. Wisely	12	802+31	10+18	3.9	7.2						3 Signs
B			12+18	12+17	0.4							
C			3+00	3+00	0.0		Drainage (P)					

REVISION NO.	SHEET NO.	DESCRIPTION OF REVISION	DATE	MADE BY	APPROVED BY

MADE BY: [Signature] DATE: 10/1/68
CHECKED BY: [Signature] DATE: 10/1/68

LEGEND
 ----- EASEMENT R.O.W.
 ----- TAKING WITHOUT ACCESS
 ----- TAKING WITHOUT ACCESS ALONG PROPERTY LINES
 ----- TAKING WITH ACCESS
 ----- PERMANENT EASEMENT
 ----- EASEMENT ALONG LINE

LEGEND
 ----- EASEMENT R.O.W.
 ----- TAKING WITHOUT ACCESS
 ----- TAKING WITHOUT ACCESS ALONG PROPERTY LINES
 ----- TAKING WITH ACCESS
 ----- PERMANENT EASEMENT
 ----- EASEMENT ALONG LINE

APPROVED: [Signature] DATE: 10/1/68
 APPROVED: [Signature] DATE: 10/1/68
 APPROVED: [Signature] DATE: 10/1/68

PROJECT: West 20 Main
 NO: 80201
 SHEET: 11 OF 12

STATE OF VERMONT
 DEPARTMENT OF PUBLIC SAFETY
 HIGHWAY WAIVER
 DETAIL SHEET

POOR ORIGINAL COPY

TABLE OF PROJECT PROPERTY ACQUISITION


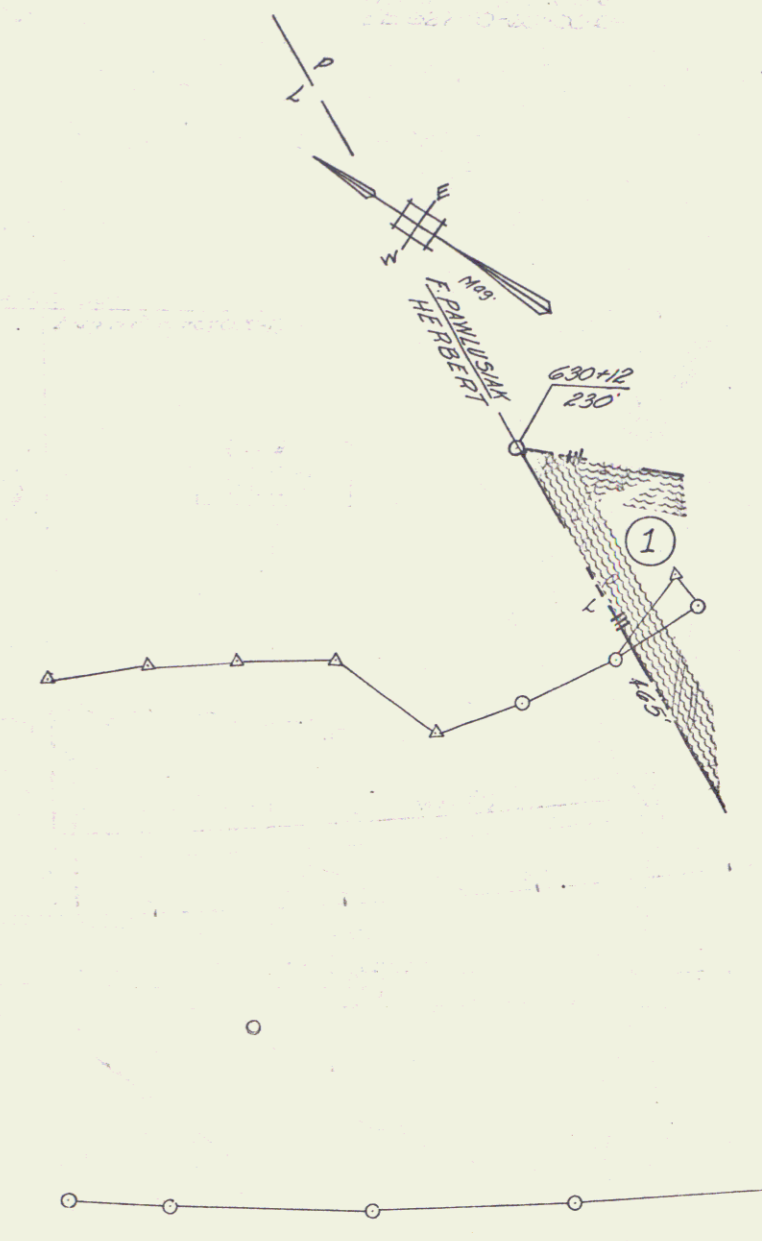
ROUTE	GRANTOR	LOT NO.	E. CORNER STATION	ENDING TAPION	TAPING	REMARKS
34	LAWRENCE & SARAH T. FOSTER		6+78.47	70+47	3.00'	
35	JERRY & SARAH PELLIAN		7+10	8+75	41+30X"	
36	PHILIP & SARAH R. JAROSIAK		8+75	9+24	41+12X"	
37	ANDREW & ANNE M. COLEMAN		9+24	11+78	41+10X"	
38	FRED E. & MARY M. BRASS		9+78	11+110	41+10X"	
39	RICHARD N. FUNKHOUSER		11+78	14+35	0.2	NA
40	TOWN OF WEST RUTLAND		692+07	721+65		
41	JOHN E. & HELEN BACINSKI		713+68.1T			
42	FIRE DISTRICT #1		739+73	795+00		R.O.W

MADE BY _____ DATE OF EXCEL _____
 CHECKED BY _____ DATE OF EXCEL _____

_____ ROUT ACCESS
 _____ OUT ACCESS
 _____ WITH ACCESS
 _____ CASEMENT


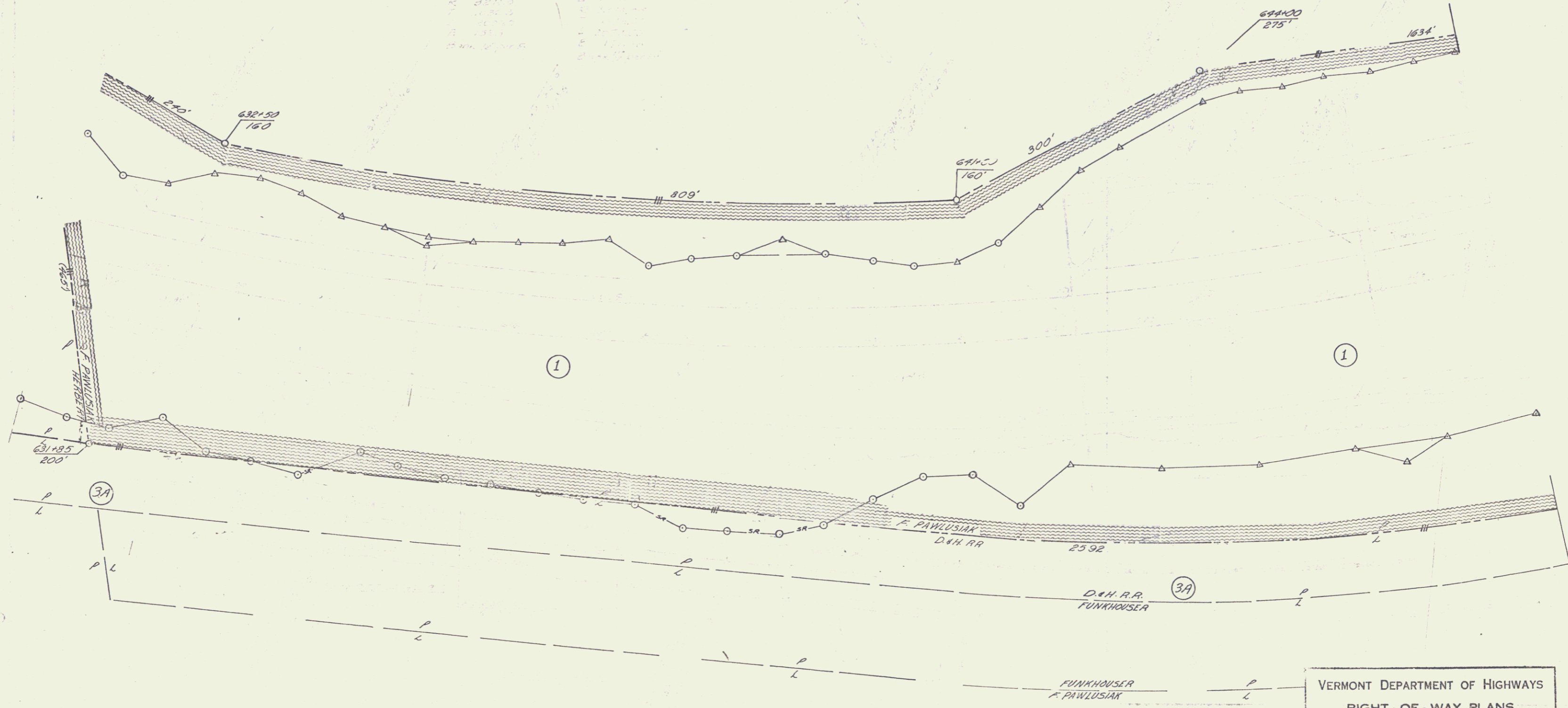
12

POOR ORIGINAL COPY



VERMONT DEPARTMENT OF HIGHWAYS
RIGHT-OF-WAY PLANS
PROJECT WEST RUTLAND
NO FORD-1(7)
SHEET 13 OF 12

POOR ORIGINAL COPY




VERMONT DEPARTMENT OF HIGHWAYS
RIGHT-OF-WAY PLANS
PROJECT: WEST RUTLAND
No. F020-1(7)
SHEET 3A OF 42

11


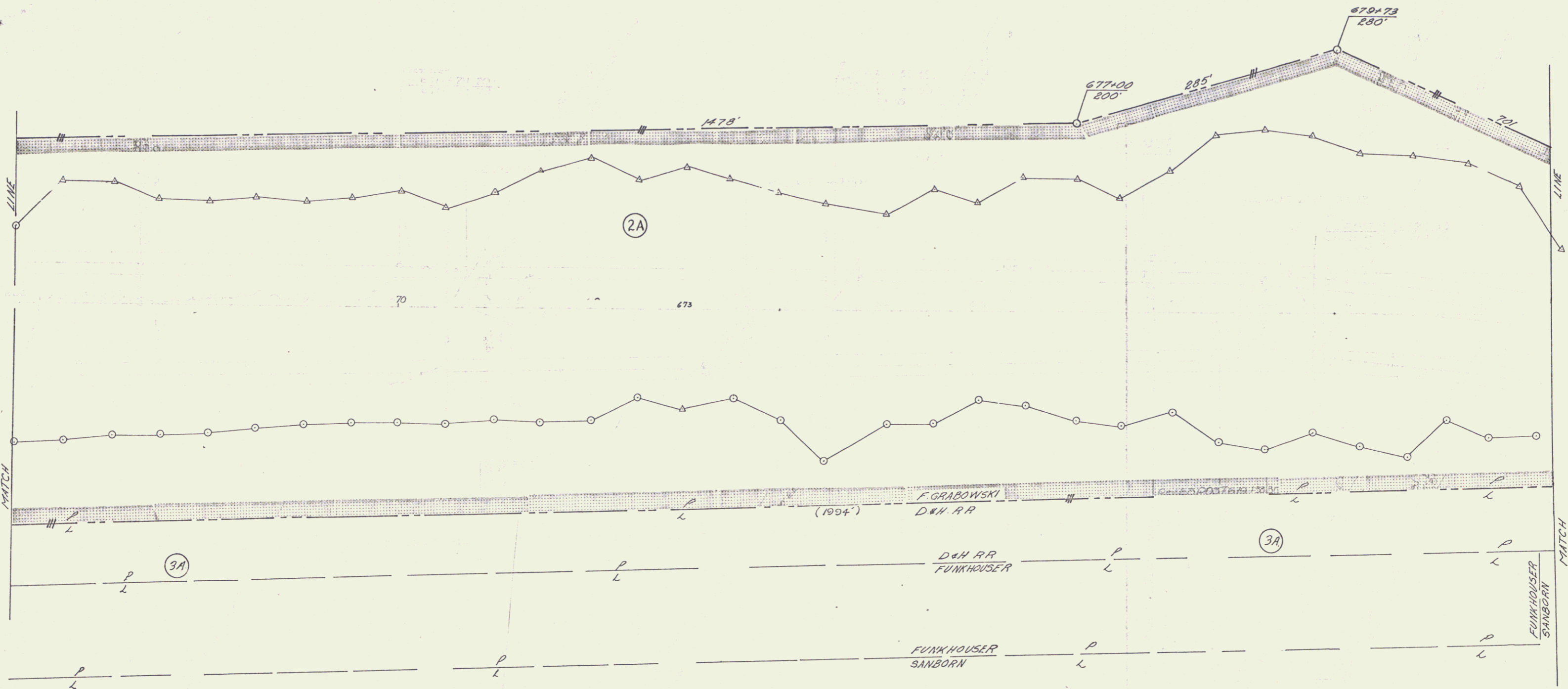
11

POOR ORIGINAL COPY



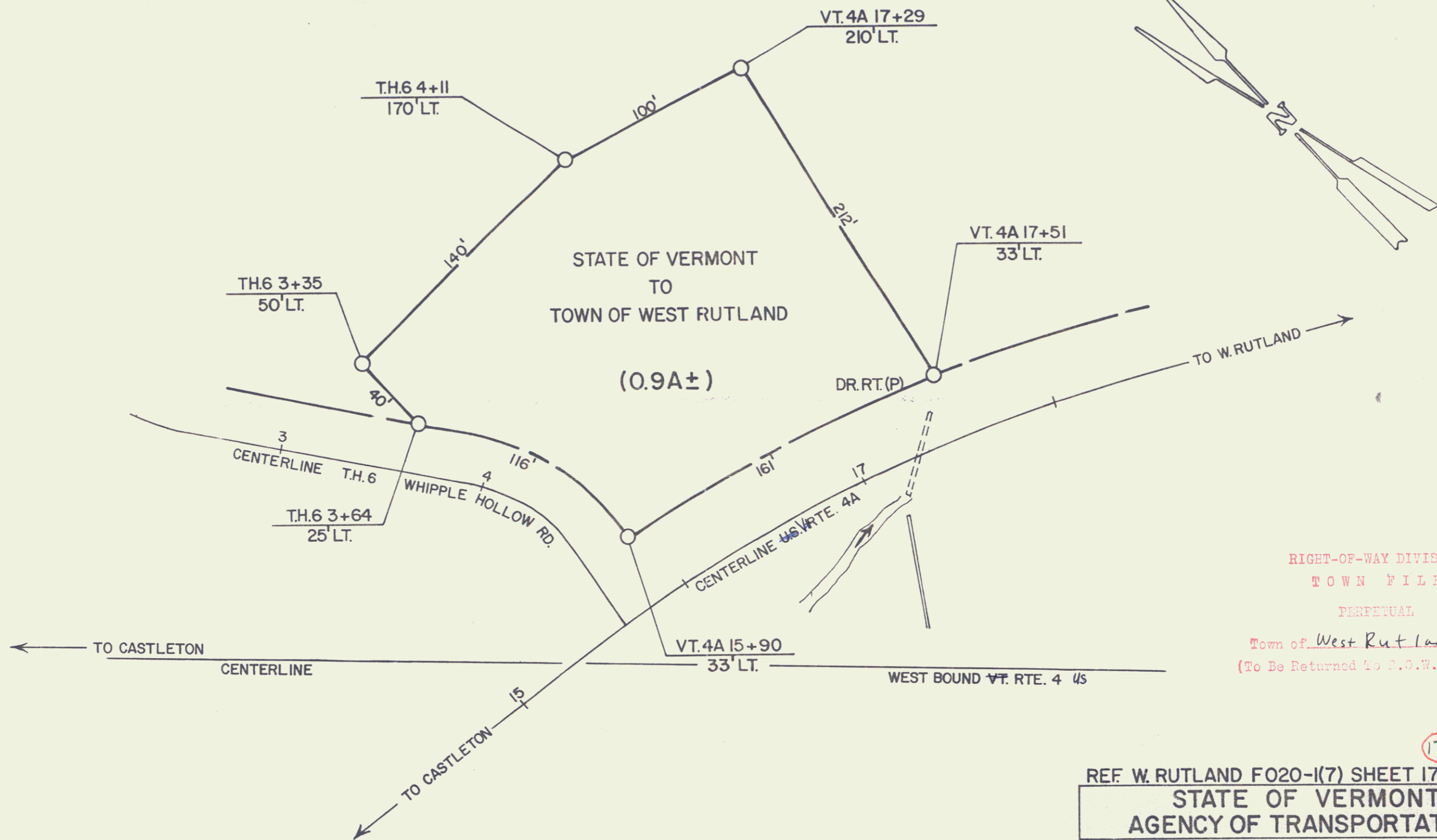
VERMONT DEPARTMENT OF HIGHWAYS
 RIGHT-OF-WAY PLANS
 PROJECT: WEST RUTLAND
 No. F020-1(7)
 SHEET 15 OF 42

POOR ORIGINAL COPY

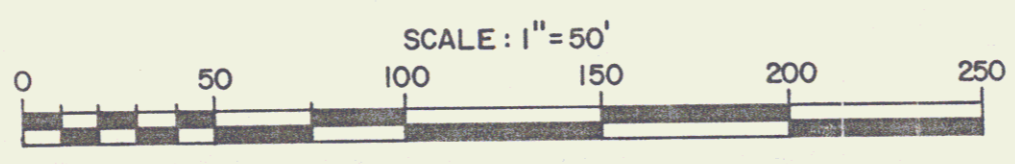


VERMONT DEPARTMENT OF HIGHWAYS
RIGHT-OF-WAY PLANS
PROJECT: WEST RUTLAND
NO: F020-1(7)
SHEET: 18 OF 42

BEING PART OF THE SAME LAND AND PREMISES ACQUIRED BY W.D. FROM STEVEN GODLESKI & MARY S. GODLESKI DATED SEPT. 9, 1966 AND RECORDED IN BK. 17, PAGE 100;
 AND BY W.D. FROM GENEVIEVE BURNS & IRENE BURNS, SOLE HEIRS OF THE ESTATES OF THOMAS BURNS & JOHN BURNS DATED OCT. 31, 1966 AND RECORDED IN BK. 17, PAGE 164;



RIGHT-OF-WAY DIVISION
 TOWN FILE
 PERPETUAL
 Town of West Rutland
 (To Be Returned to R.O.W. Division)



REF. W. RUTLAND F020-1(7) SHEET 17 OF 42

STATE OF VERMONT
 AGENCY OF TRANSPORTATION

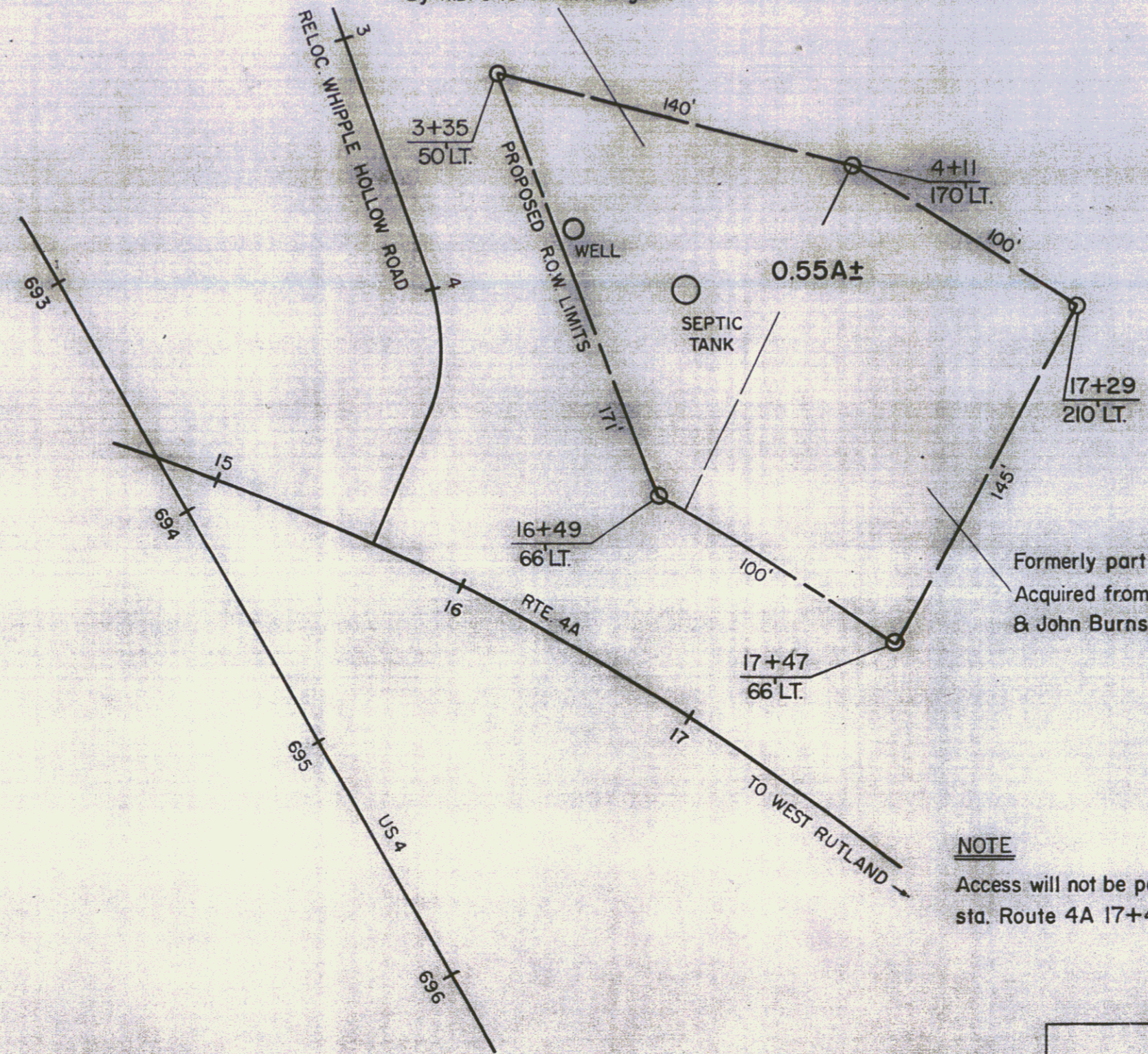

TOWN OF WEST RUTLAND

APPROX. SCALE 1" = 50' | DATE 3-6-85 | DRAWN BY D.E.M.

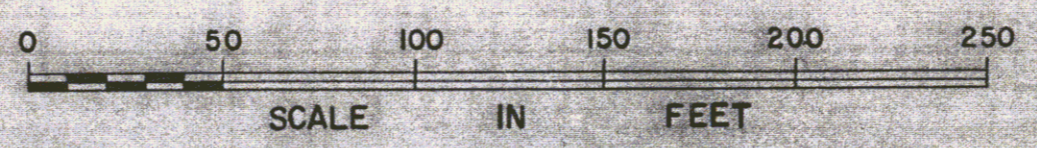
17A

15

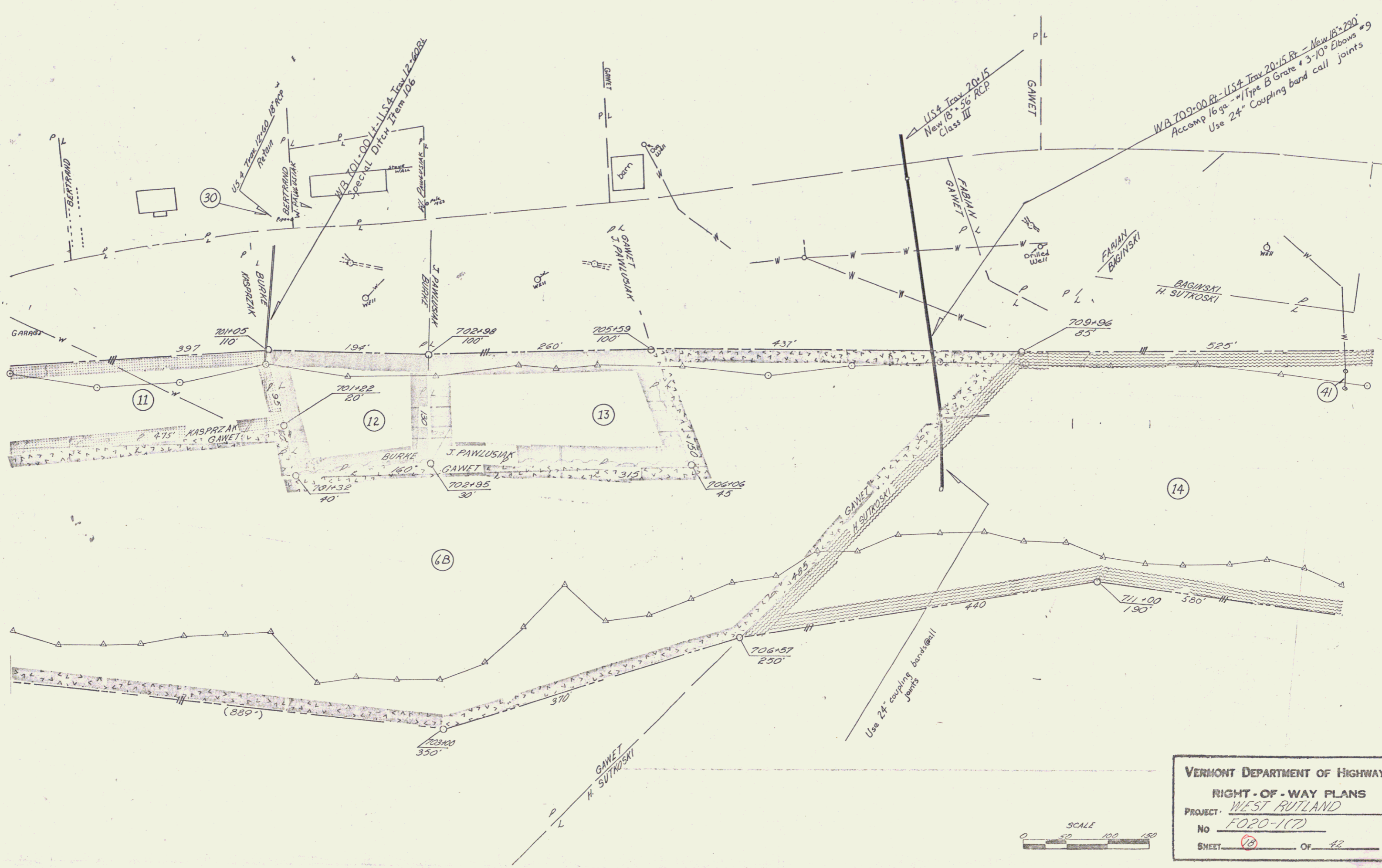
Formerly part of parcel no. 9
 Acquired from Steven & Mary Godleski
 By WD. 9-15-66 Bk.17 Pg.100




NOTE
 Access will not be permitted between
 sta. Route 4A 17+49Lt. and Route 4A 18+47Lt.

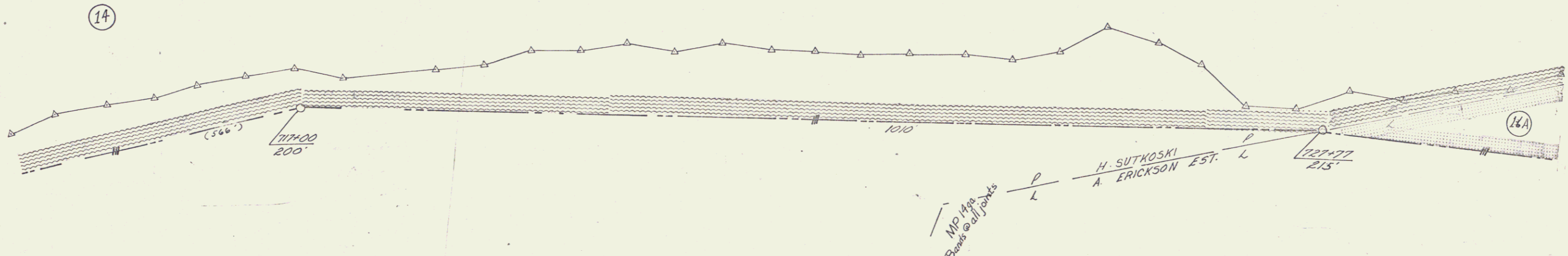


STATE OF VERMONT DEPT. OF HIGHWAYS 17B		
Town of West Rutland		
PROJECT WEST RUTLAND FO20-1(7)		
APPROX. SCALE 1"= 50'	DATE 2-3-75	DRAWN BY ROD S.
R.O.W. PROJECT NO. 57-1974 16		

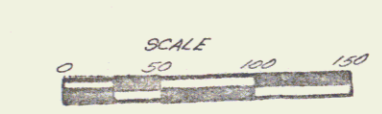


VERMONT DEPARTMENT OF HIGHWAYS
 RIGHT-OF-WAY PLANS
 PROJECT: WEST RUTLAND
 NO: F020-1(7)
 SHEET: 18 OF 42





MID. Pts.
 Based @ all Joints
 P L
 H. SUTKOSKI
 A. ERICKSON EST.
 P L
 727+00
 215'




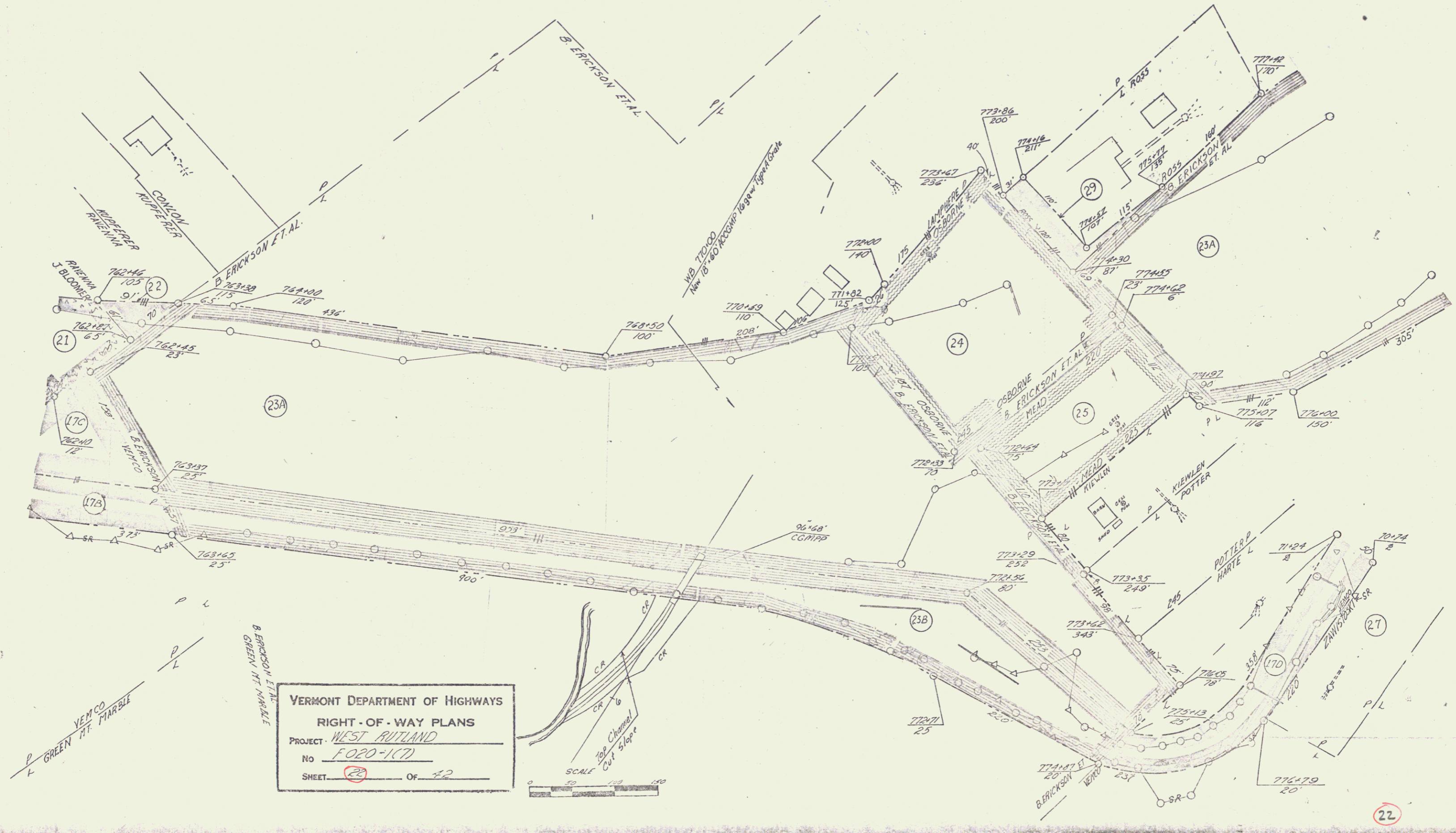
VERMONT DEPARTMENT OF HIGHWAYS
RIGHT-OF-WAY PLANS
 PROJECT: WEST RUTLAND
 NO: FORD-1(7)
 SHEET: 19 OF 42

16

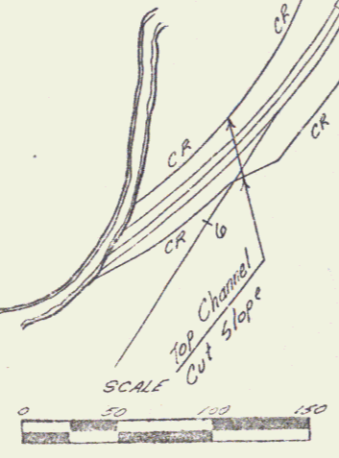


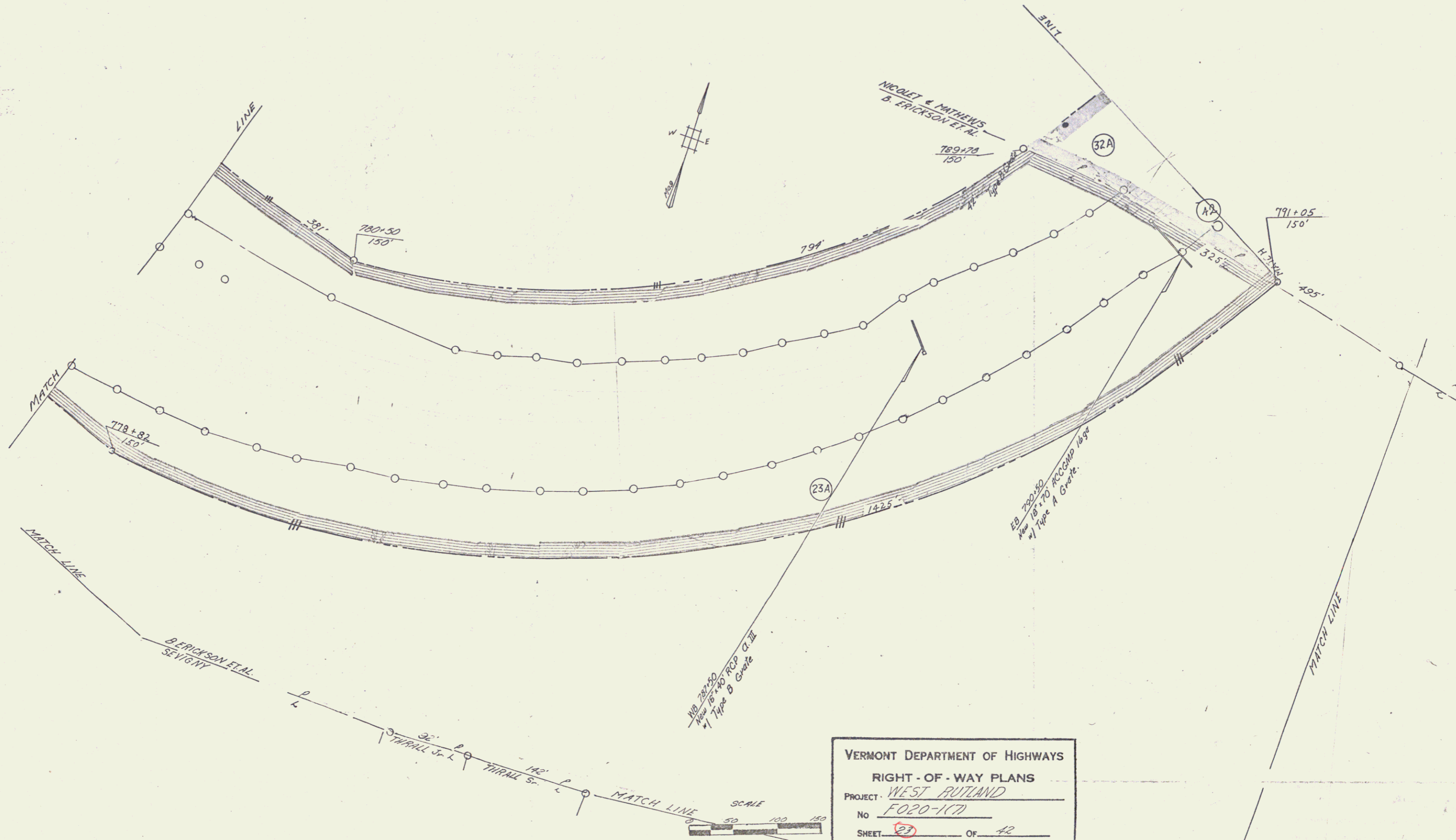
VERMONT DEPARTMENT OF HIGHWAYS
 RIGHT-OF-WAY PLANS
 PROJECT: WEST RUTLAND
 NO. F 020-1(7)
 SHEET: 21 OF 42




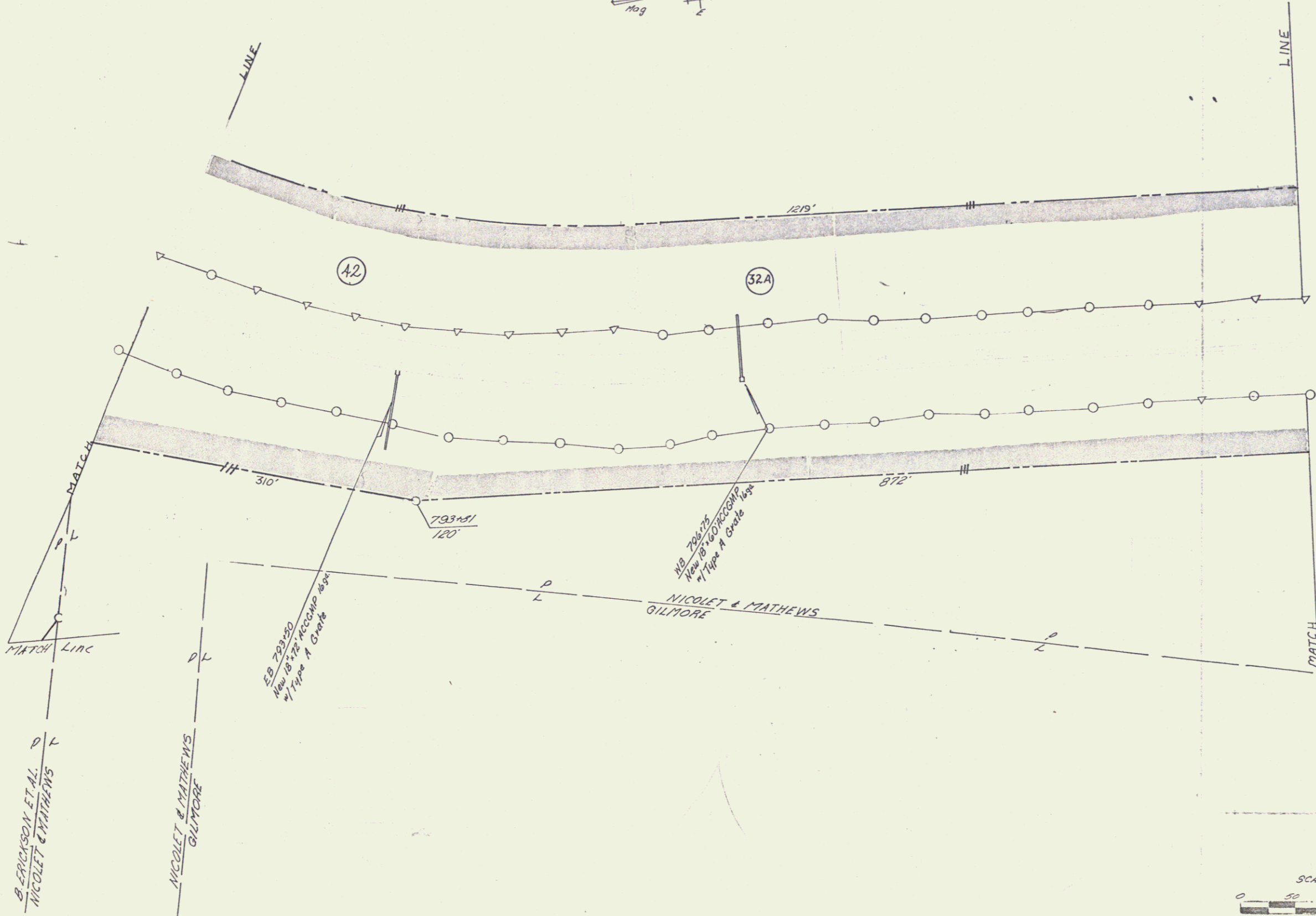
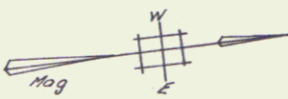


VERMONT DEPARTMENT OF HIGHWAYS
 RIGHT-OF-WAY PLANS
 PROJECT - WEST RUTLAND
 No. F 020-1(7)
 SHEET 22 OF 42

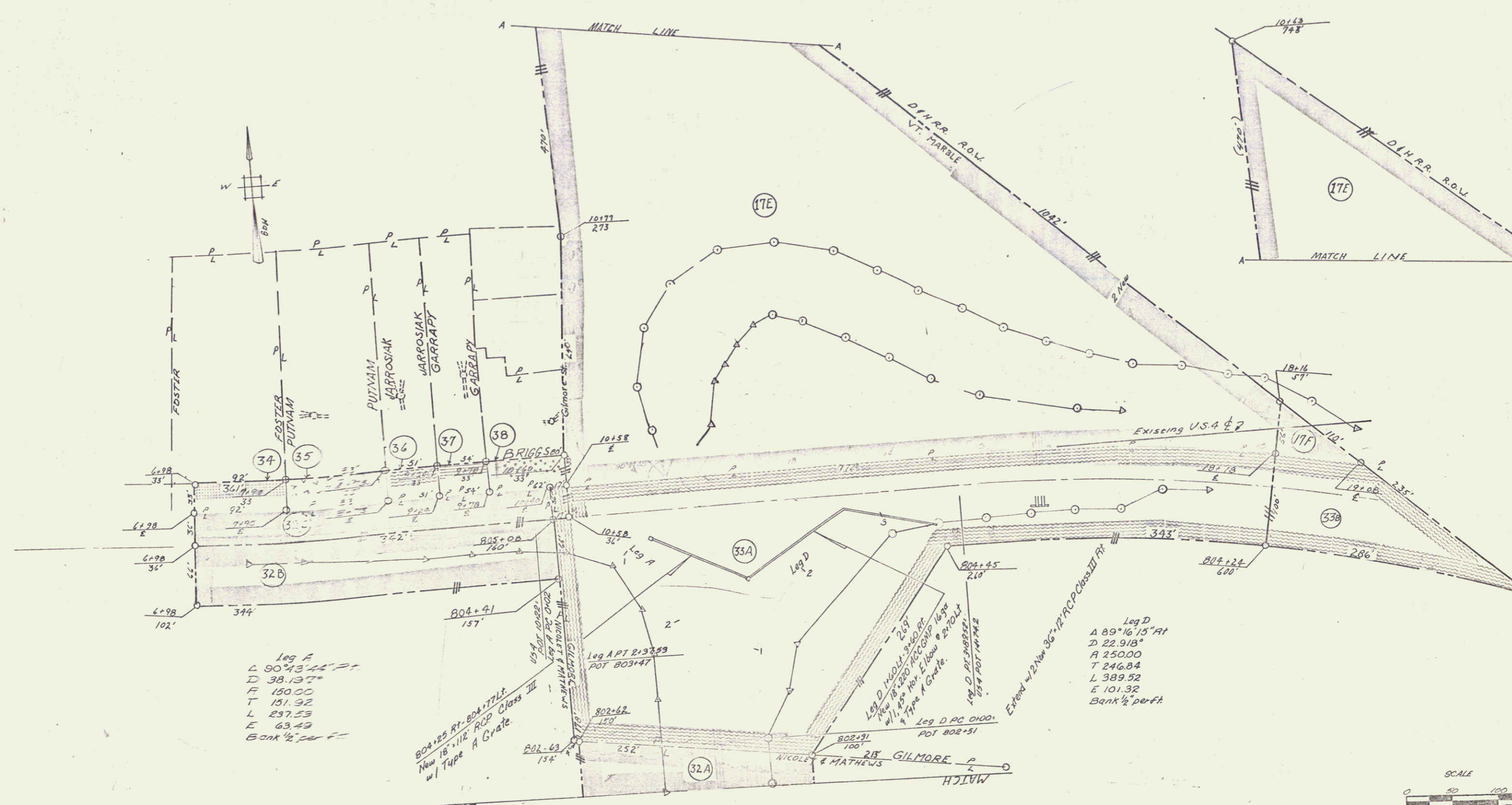




VERMONT DEPARTMENT OF HIGHWAYS
 RIGHT-OF-WAY PLANS
 PROJECT: WEST RUTLAND
 No. F020-117
 SHEET: 23 OF 42



VERMONT DEPARTMENT OF HIGHWAYS
 RIGHT-OF-WAY PLANS
 PROJECT WEST RUTLAND
 NO F020-1(7)
 SHEET 34 OF 40



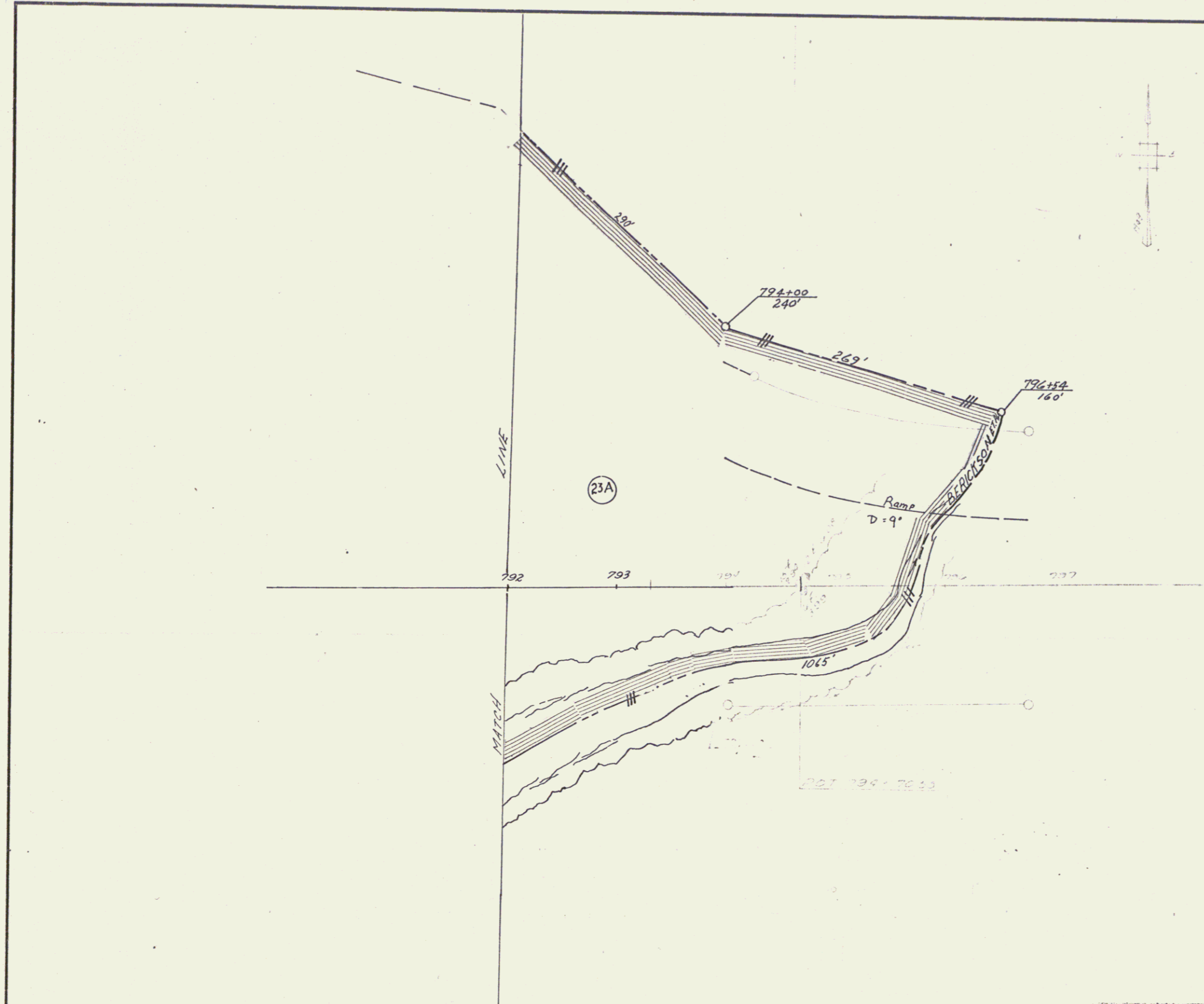
Leg A
 L 90°43'44" RT
 D 98.137'
 A 150.00
 T 151.92
 L 237.53
 E 63.49
 Bank 1/2' per ft

804+25 RT-804+177L
 New 18" x 12" RCP Class III
 w/ Type A Grate


Leg D
 A 89°16'15" RT
 D 22.918'
 A 250.00
 T 246.84
 L 389.52
 E 101.32
 Bank 1/2' per ft



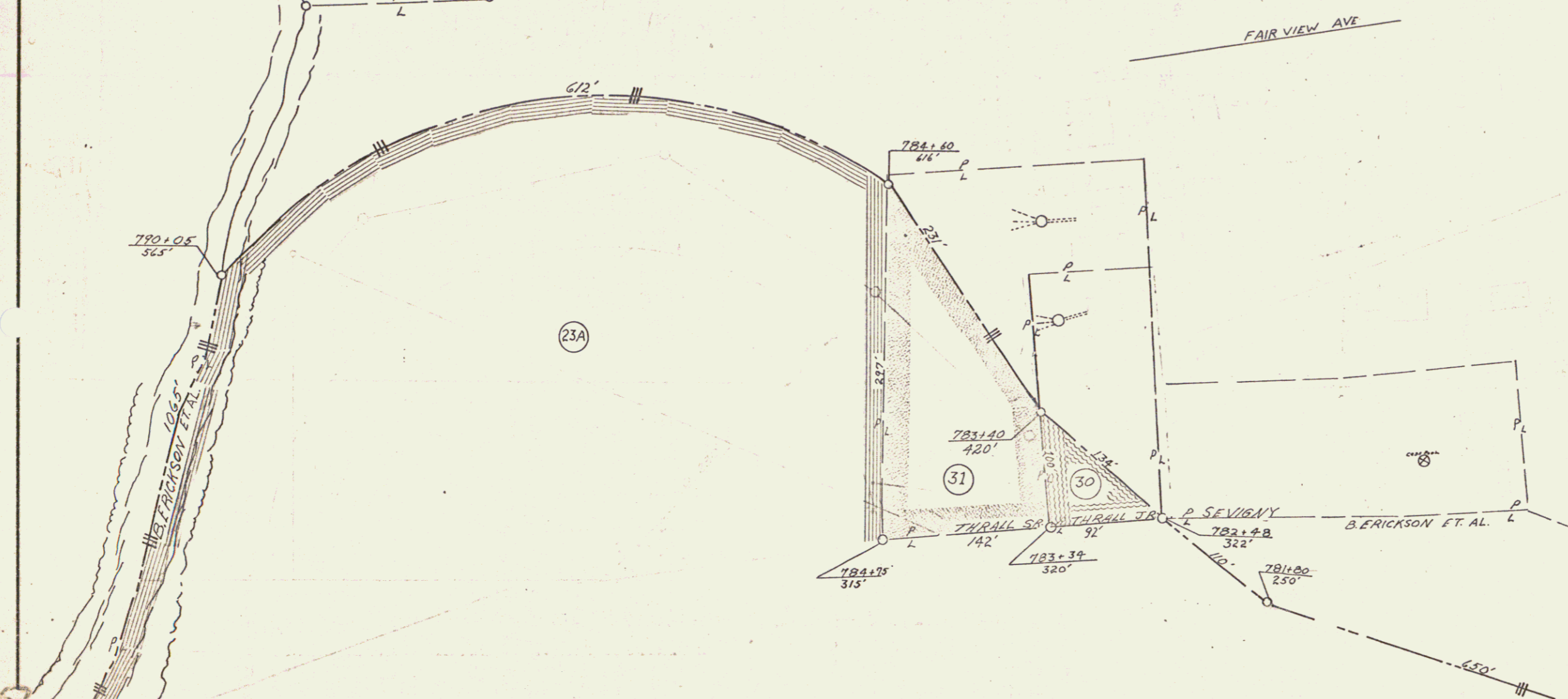
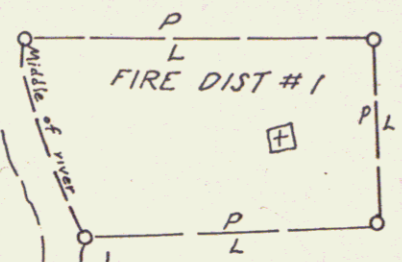
VERMONT DEPARTMENT OF
 RIGHT-OF-WAY PL
 PROJECT: WEST RUTLAND
 No. F020-1(7)
 SHEET 25 OF 26



VOID



VERMONT DEPARTMENT OF HIGHWAYS
 RIGHT-OF-WAY PLANS
 PROJECT: WEST RUTLAND
 No. F020-1(7)
 SHEET: 20



VOID

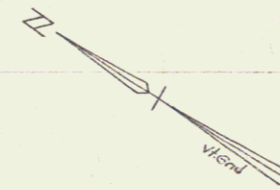
VERMONT DEPARTMENT OF HIGHWAYS
 100 FT. OF WAY IN
 DISTRICT NO. 27
 27

GRAVEL DUMP FILL FOR SLOPE
STABILIZATION, ITEM 222A
WB 62750-63100 LT.

Property Line Fence w/Steel Posts
Mod. Item 503-Z
Rev EB 62750-63100 LT
WB 62750-63100 LT
That fence listed below is to be
installed prior to the commencement
of other work in this area.
W.B. 630-12-63100 LT


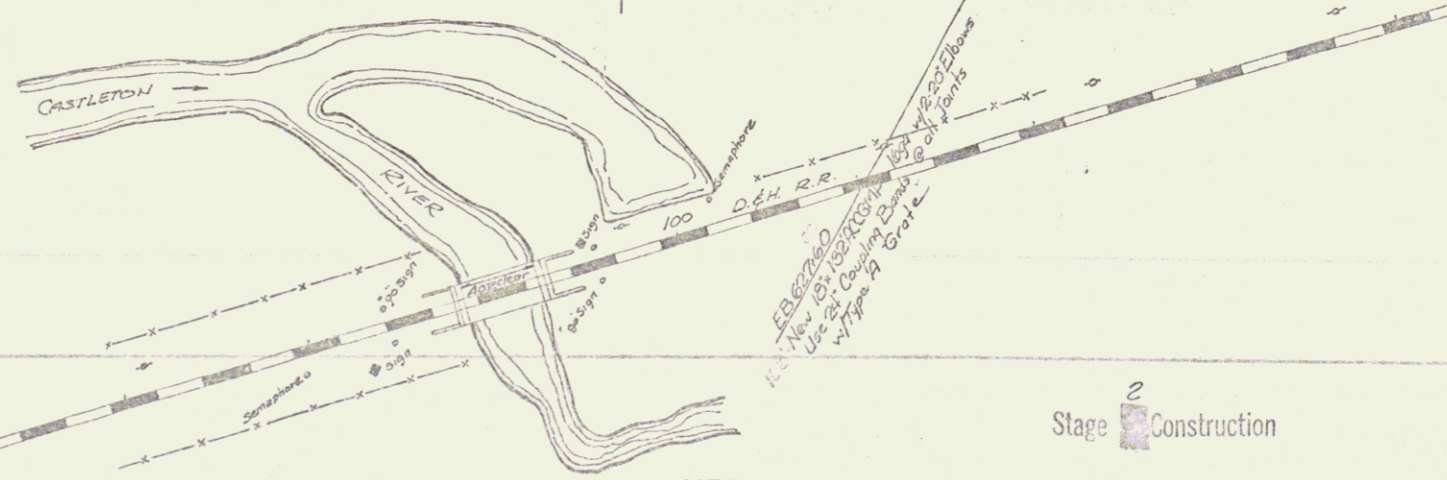
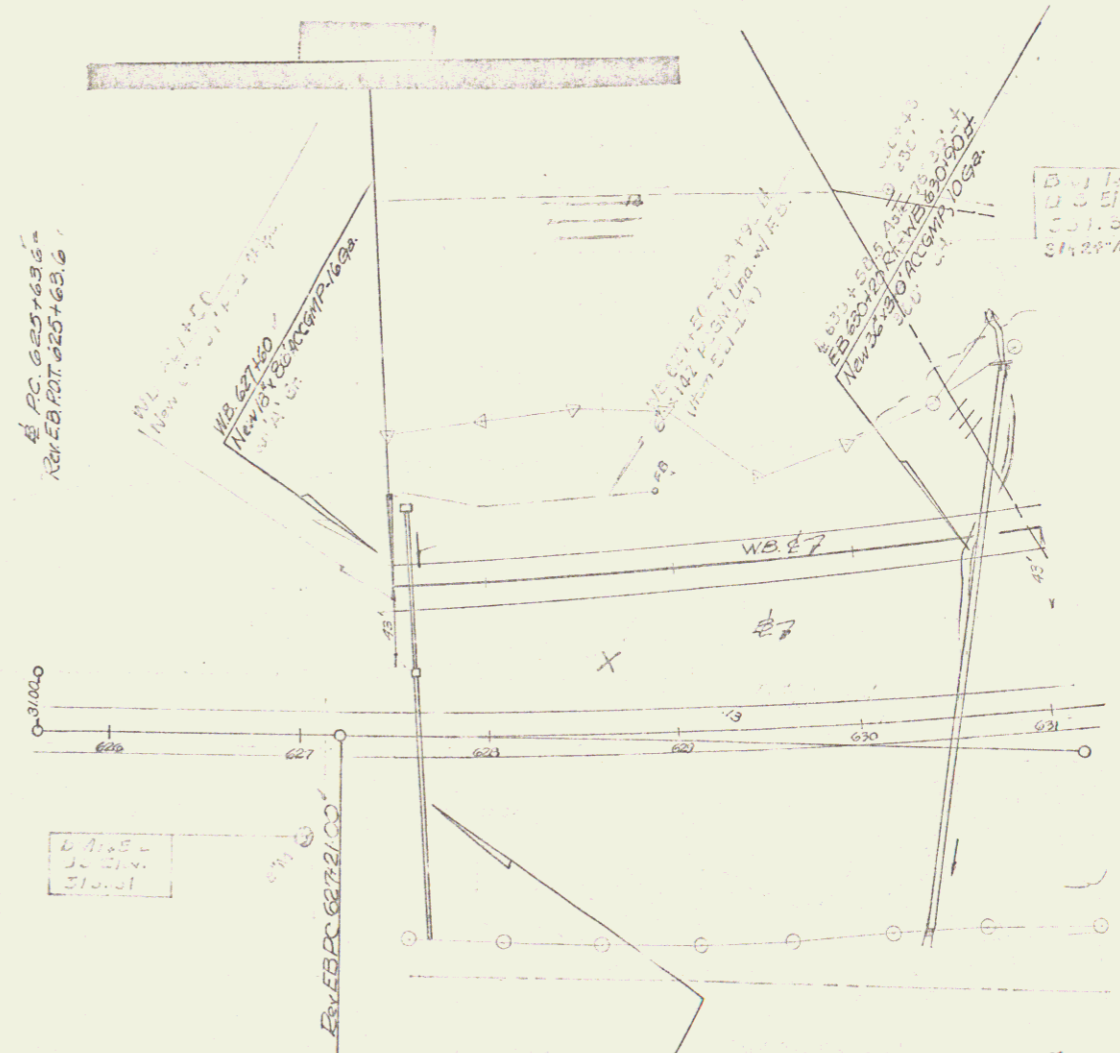
* Three Cable Guard Rail w/Light Steel Posts
Item 538
WB 62750-63100 LT
EB 62750-63100 LT

* Stage 2 Construction



TBM 13
UD Elev
511.60

S 31° 21' 40" E



Stage 2 Construction

WEST RUTLAND
APO20-1 (11)
Sheet 27 of 359 Sheets

Sheet 86 of 170 Sheets

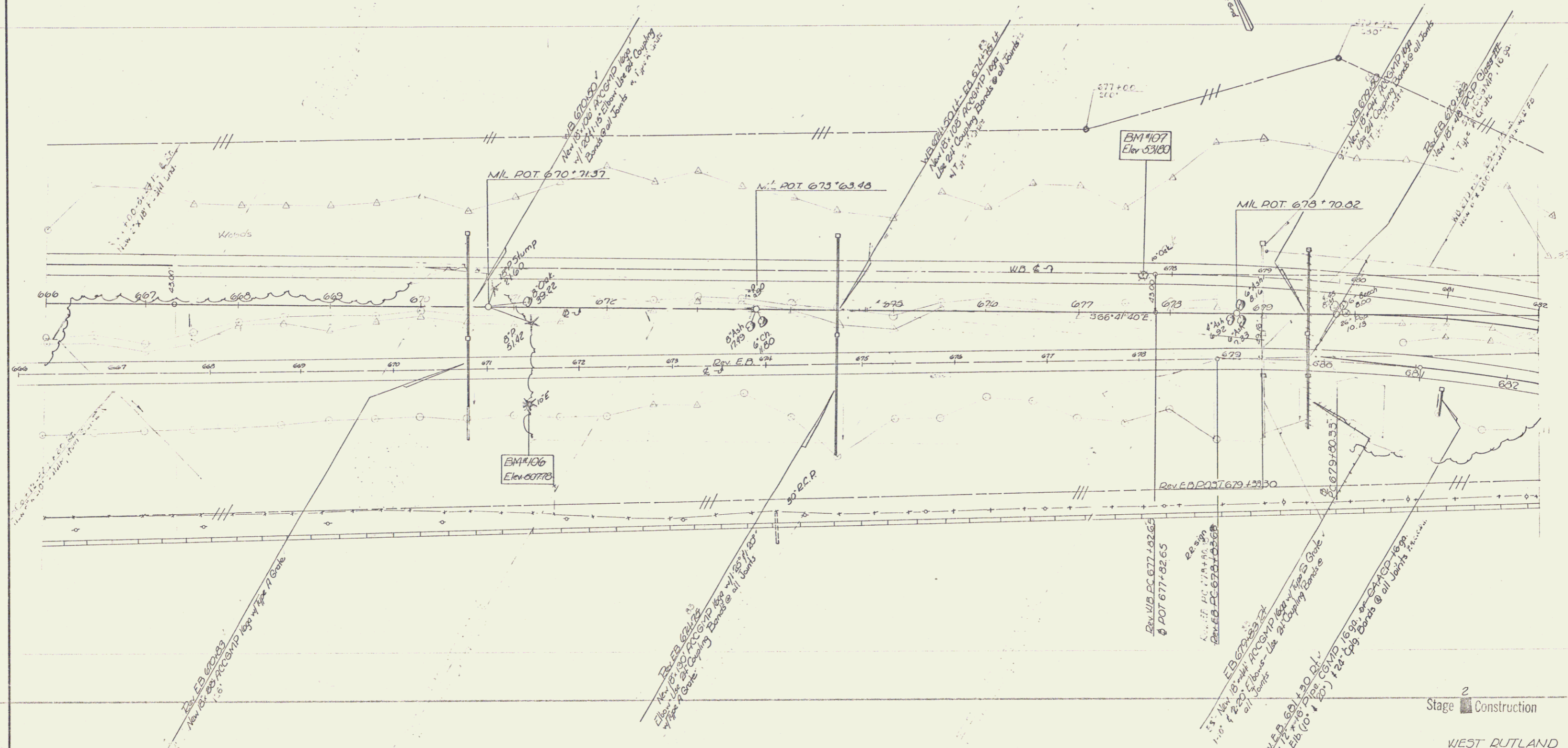
DRILLING & BLAST NR OF SOLID ROCK
SUB GRADE ITEM 113
EB 672 - 676 - 681
WB 679 - 682

PROPERTY LINE FENCE W/
STEEL POSTS MOD. ITEM 583-II
Rev EB 666+00 - 682+00 Rt
WB 682+00 - 682+00 Lt

STONE CURB FOR SOFT PROTECTION,
LIGHT TYPE, ITEM 512
WB 673+40 - 681+33 Lt
DRILLING & BLASTING OF SOLID ROCK
ITEM 114
EB 677+25 - 678+50 Rt
WB 673+00 - 680+33 Lt

TREATED TIMBER CURB, ITEM 550
*BH. CONC. CURB
ITEM 555
EB 677+15 - 682+00 Rt
54

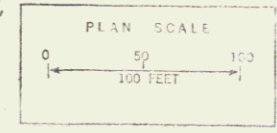
*THREE CABLE GUARD RAIL w/ Light Steel Posts
ITEM 538
WB 666+00 - 681+88 Rt
EB 666+00 - 682+00 Lt
6.1+05
* Stage 2 Construction



Stage 2 Construction

WEST RUTLAND

SURVEYED BY	DATE
DRAWN BY	DATE
TRACED BY <i>L. Clark</i>	DATE <i>4/8/07</i>
PROJ. AP NO. 020-1(11)	
SHEET (33) OF 359	



Sheet 92 of 170 Sheets

DRILLING & PLASTING OF SOLID
ROCK SUBGRADE ITEM 513
REV. E.B. 684+75 - 685+00
WB. 682+00 - 685+00
WB. 695+00 - 692+00
WB. 691+00 - 692+00

* THREE CABLE GUARD RAIL WITH LIGHT
STEEL POSTS, ITEM 538
REV. E.B. 682+00 - 684+25 RT. 00
REV. E.B. 685+02 - 684+35 RT.
REV. E.B. 686+44 - 691+58 RT.
WB. 692+12 - 692+07 LT.

TREATED TIMBER CURB, ITEM 550*
BITUMINOUS-CONCRETE CURB, ITEM 556*
REV. E.B. 682+00 - 684+25 RT. 00
REV. WB. 685+02 - 684+35 RT.
REV. E.B. 686+44 - 691+58 RT.
WB. 692+12 - 692+07 LT.

PROPERTY LINE FENCE WITH
STEEL POSTS, ITEM 583-II
REV. E.B. 682+00 - 684+75 RT.
REV. WB. 682+00 - 688+75 LT. 688+80 LT.
REV. E.B. 684+43 - 692+26 RT.
REV. E.B. 685+00 - 691+00 RT.
E.B. 682+60 - 688+00 RT.
REV. WB. 685+00 - 690+00 LT.

STANDARD STEEL BEAM GUARD RAIL *
WITH STEEL POSTS, ITEM 545-A
REV. WB. 685+05 RT - REV. E.B. 685+14 LT
REV. E.B. 689+64 RT - REV. WB. 690+08 RT
E.B. 691+90 LT - WB. 692+26 RT.
E.B. 695+44 LT - WB. 696+00 RT.

* GALVANIZED CHAIN-LINK FENCE, ITEM 581-I
REV. WB. 690+00 - 694+20 LT
WB. 693+05 - 698+00 LT

THAT FENCE LISTED BELOW IS TO BE
INSTALLED PRIOR TO THE COMMENCEMENT
OF OTHER WORK IN THIS AREA.
REV. E.B. 684+49 - 692+26 RT (PROPERTY-LINE)
REV. WB. 690+00 - 694+20 LT (CHAIN-LINK)
E.B. 692+60 - 693+44 RT (PROPERTY-LINE)
WB. 695+05 - 698+00 LT (CHAIN-LINK)

SODDING, ITEM 612 *
REV. WB. 684+55 - 685+02 RT.
WB. 691+58 - 692+26 RT.
E.B. 691+82 - 691+90 LT.

REINFORCED CONCRETE RETAINING WALL
#1 683+00 - 685+37 E.B. RT.
#2 685+25 - 687+00 E.B. RT.

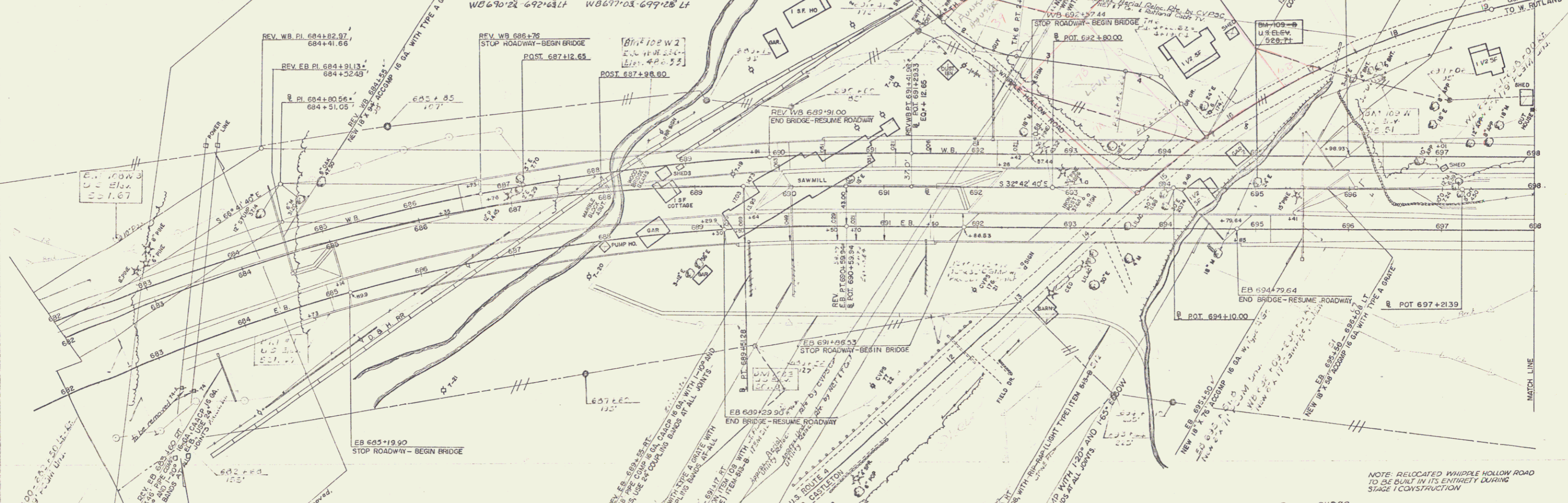
METAL DIN-TYPE RETAINING WALL, ITEM 578
689+33 - 690+37 Rev. WB. LT

* BRIDGE RAILING (Bridge Approach) ITEM 572
E.B. 687+57 - 689+02 RT
E.B. 682+55 - 682+58 LT
WB. 683+44 - 686+39 LT
WB. 684+27 - 686+65 LT
E.B. 687+27 - 691+55 RT
E.B. 687+27 - 691+55 LT
WB. 690+22 - 692+63 LT
WB. 687+02 - 697+28 LT

DEMOLITION / DISPOSAL OF BUILDING ITEM 536

685+00 RT
685+50 LT
688+50 S
689+00 RT
690+00 E
691+70 LT
691+70 RT
693+30

688+00 LT



DRILLING & PLASTING OF SOLID
ROCK SUBGRADE ITEM 513
REV. E.B. 684+75 - 685+00
WB. 682+00 - 685+00
WB. 695+00 - 692+00
WB. 691+00 - 692+00

* THREE CABLE GUARD RAIL WITH LIGHT
STEEL POSTS, ITEM 538
REV. E.B. 682+00 - 684+25 RT. 00
REV. E.B. 685+02 - 684+35 RT.
REV. E.B. 686+44 - 691+58 RT.
WB. 692+12 - 692+07 LT.

TREATED TIMBER CURB, ITEM 550*
BITUMINOUS-CONCRETE CURB, ITEM 556*
REV. E.B. 682+00 - 684+25 RT. 00
REV. WB. 685+02 - 684+35 RT.
REV. E.B. 686+44 - 691+58 RT.
WB. 692+12 - 692+07 LT.

PROPERTY LINE FENCE WITH
STEEL POSTS, ITEM 583-II
REV. E.B. 682+00 - 684+75 RT.
REV. WB. 682+00 - 688+75 LT. 688+80 LT.
REV. E.B. 684+43 - 692+26 RT.
REV. E.B. 685+00 - 691+00 RT.
E.B. 682+60 - 688+00 RT.
REV. WB. 685+00 - 690+00 LT.

STANDARD STEEL BEAM GUARD RAIL *
WITH STEEL POSTS, ITEM 545-A
REV. WB. 685+05 RT - REV. E.B. 685+14 LT
REV. E.B. 689+64 RT - REV. WB. 690+08 RT
E.B. 691+90 LT - WB. 692+26 RT.
E.B. 695+44 LT - WB. 696+00 RT.

* GALVANIZED CHAIN-LINK FENCE, ITEM 581-I
REV. WB. 690+00 - 694+20 LT
WB. 693+05 - 698+00 LT

THAT FENCE LISTED BELOW IS TO BE
INSTALLED PRIOR TO THE COMMENCEMENT
OF OTHER WORK IN THIS AREA.
REV. E.B. 684+49 - 692+26 RT (PROPERTY-LINE)
REV. WB. 690+00 - 694+20 LT (CHAIN-LINK)
E.B. 692+60 - 693+44 RT (PROPERTY-LINE)
WB. 695+05 - 698+00 LT (CHAIN-LINK)

DEMOLITION / DISPOSAL OF BUILDING ITEM 536
685+00 RT
685+50 LT
688+50 S
689+00 RT
690+00 E
691+70 LT
691+70 RT
693+30

688+00 LT

SODDING, ITEM 612 *
REV. WB. 684+55 - 685+02 RT.
WB. 691+58 - 692+26 RT.
E.B. 691+82 - 691+90 LT.


REINFORCED CONCRETE RETAINING WALL
#1 683+00 - 685+37 E.B. RT.
#2 685+25 - 687+00 E.B. RT.

METAL DIN-TYPE RETAINING WALL, ITEM 578
689+33 - 690+37 Rev. WB. LT

* BRIDGE RAILING (Bridge Approach) ITEM 572
E.B. 687+57 - 689+02 RT
E.B. 682+55 - 682+58 LT
WB. 683+44 - 686+39 LT
WB. 684+27 - 686+65 LT
E.B. 687+27 - 691+55 RT
E.B. 687+27 - 691+55 LT
WB. 690+22 - 692+63 LT
WB. 687+02 - 697+28 LT

DRILLING & PLASTING OF SOLID
ROCK SUBGRADE ITEM 513
REV. E.B. 684+75 - 685+00
WB. 682+00 - 685+00
WB. 695+00 - 692+00
WB. 691+00 - 692+00

* THREE CABLE GUARD RAIL WITH LIGHT
STEEL POSTS, ITEM 538
REV. E.B. 682+00 - 684+25 RT. 00
REV. E.B. 685+02 - 684+35 RT.
REV. E.B. 686+44 - 691+58 RT.
WB. 692+12 - 692+07 LT.



Sheet 94 of 170 Sheets

Stage 2 Construction
WEST RUTLAND
SUBMITTED BY: F.C.E. DATE: 2/66
DRAWN BY: AJA DATE: 2/66
AP 100 020-1 (11)
35 353

Demolition and Disposal of Building Item 086
 703+50 LT
 704+05 LT

Drilling & Propping of Solid Rock, Item 125
 #0 695+00 - 700+27 RT
 #0 695+00 - 700+27 LT
 #0 711+00 - 714+00 RT

* Three Cable Guard Rail w/ Light Steel Posts, Item 538
 WB 698+00 - 714+00 LT
 ED 706+55 - 710+72 LT

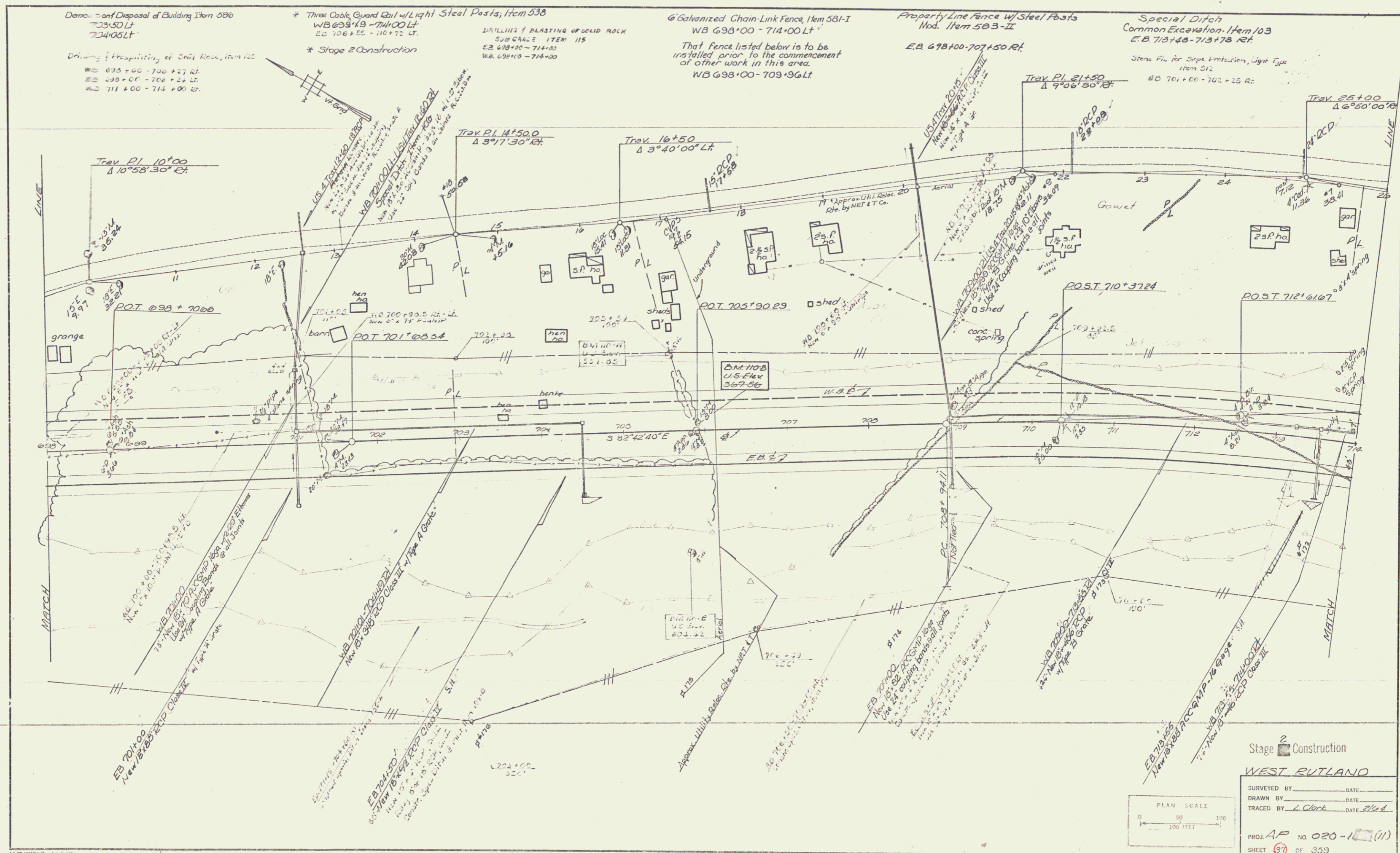
DRILLING & BLASTING OF SOLID ROCK
 SUB GRADE ITEM 115
 EB 698+00 - 714+00
 WB 698+00 - 714+00

6' Galvanized Chain-Link Fence, Item 581-I
 WB 698+00 - 714+00 LT
 That fence listed below is to be installed prior to the commencement of other work in this area.
 WB 698+00 - 709+96 LT

Property Line Fence w/ Steel Posts
 Mod. Item 503-II
 E.B. 698+00 - 707+50 RT

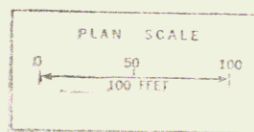
Special Ditch
 Common Excavation, Item 103
 E.B. 713+48 - 713+78 RT

Stone Fill for Slope Limitation, Light Type
 Item 512
 #0 701+00 - 702+25 RT

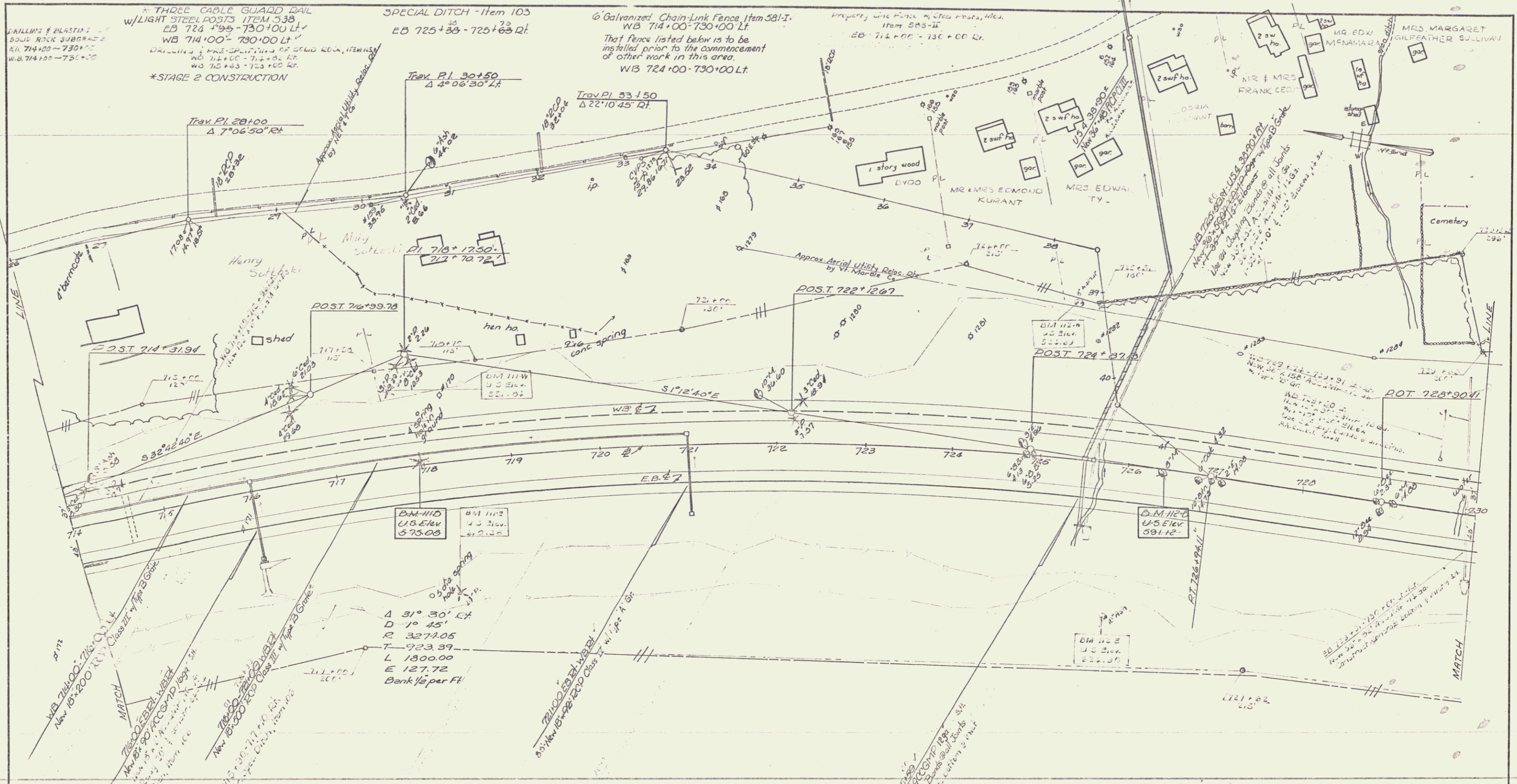


WEST RUTLAND

SURVEYED BY _____ DATE _____
 DRAWN BY _____ DATE _____
 TRACED BY L. Clark DATE 2/14
 PROJ. AP NO. 020-1 (11)
 SHEET 37 OF 359



Sheet 36 of 170 Sheets



3 PHILLIPS & BLASTIAZ
 SOLID ROCK SUBGRADE
 R/L 714+00-730+00
 W/B 714+00-730+00

* THREE CABLE GUADD RAIL
 w/LIGHT STEEL POSTS ITEM 538
 EB 724+99-730+00 Lt
 WB 714+00-730+00 Lt
 DRILLING & INSTALLATION OF SOLID RAIL, ITEMS
 WB 714+00-714+00 Lt
 WB 714+00-714+00 Lt
 WB 714+00-714+00 Lt
 *STAGE 2 CONSTRUCTION

SPECIAL DITCH - Item 103
 EB 725+30-725+63 Rt

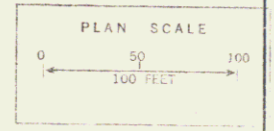
6 Galvanized Chain-link Fence, Item 581-I
 WB 714+00-730+00 Lt
 That fence listed below is to be
 installed prior to the commencement
 of other work in this area.
 W/B 724+00-730+00 Lt

Property, with Fence, by Fred H. Hata, Mica.
 Item 583-II
 EB 714+00-730+00 Lt

Stage 2 Construction

WEST RUTLAND

SURVEYED BY _____ DATE _____
 DRAWN BY _____ DATE _____
 TRACED BY L. Clark DATE 2/24/11



PROJ. AP NO. 020-1/11
 SHEET 39 OF 359

Sheet 98 of 170 Sheets

DRILLING & PLASTIC OF SOLID ROCK
 SUBGRADE 12" 113
 EB 730+00 - 745+00
 WB 730+00 - 745+00

Stone Fill on slope & Protection
 Light Type, Item 582
 EB 730+00 - 737+75 Rt.
 EB 745+25 - 748+00 Rt.
 Property Line Fence w/ Steel Posts, etc.
 Item 583-11
 EB 730+00 - 742+00 Rt.

Galvanized Chain-Link Fence, Item 581-I
 WB 730+00 - 746+00 Lt.
 That fence listed below is to be
 installed prior to the commencement
 of other work in this area.
 WB 730+00 - 733+07 Lt.
 WB 733+00 - 743+38 Lt.

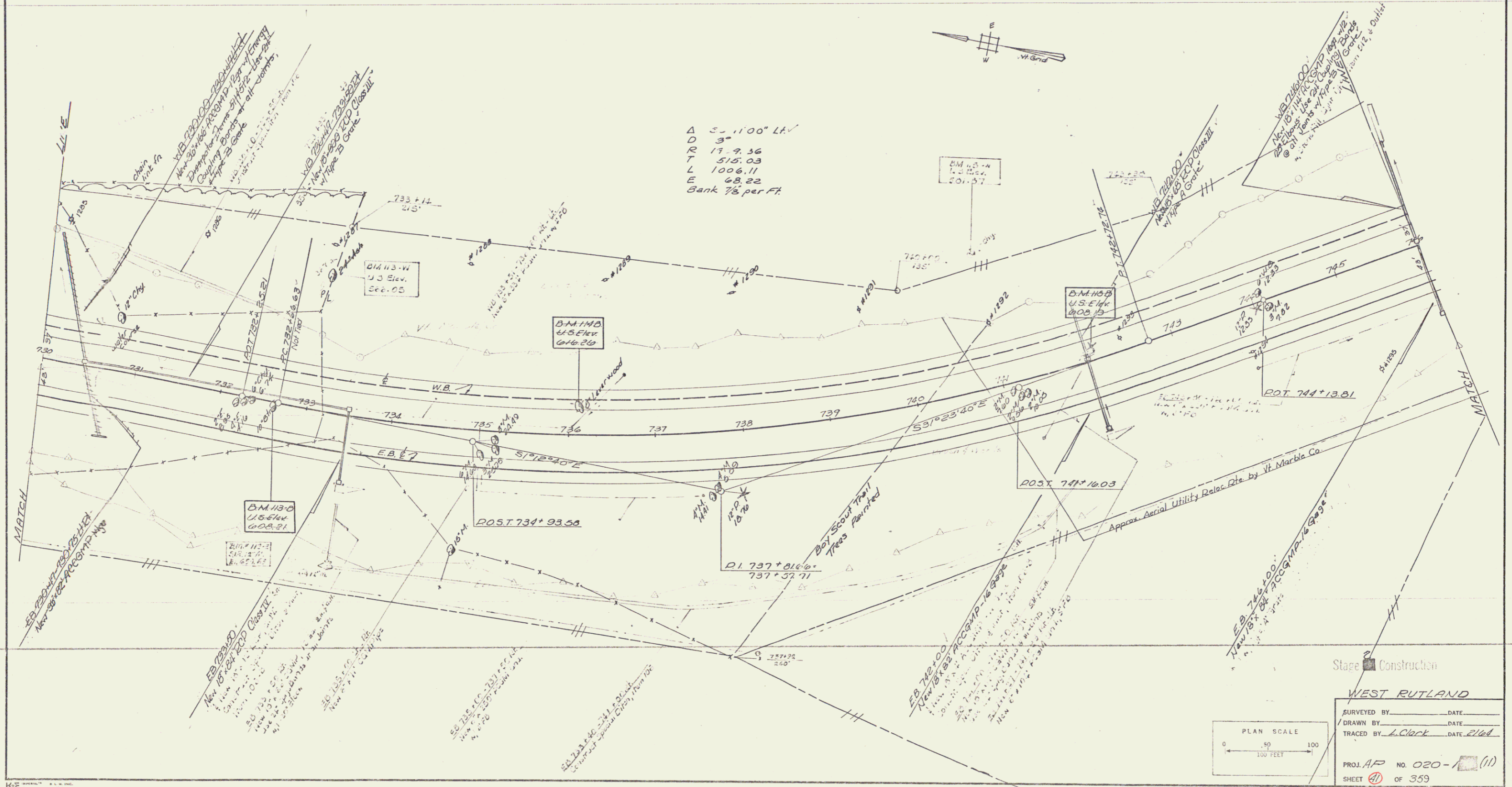
Bituminous Concrete Curb,
 Item 555-3
 EB 746+00 - 746+00 Lt.
 WB 731+25 - 733+71 Lt. & R.
 WB 741+6 - 746+00 Lt.

Drilling & Pre-casting of Culverts
 Item 125
 WB 730+00 - 740+24 Lt.
 EB 730+74 - 730+33 Rt.

Special Ditch
 Common Excavation, Item 103
 E.B. 730+63 - 730+88 Rt.

Three Cable Guard Rail
 w/ Light Steel Posts, Item 538
 EB 730+00 - 738+76 Lt.
 EB 738+75 - 746+00 Lt.
 WB 730+00 - 733+74 Lt.
 WB 741+43 - 746+00 Lt.

*Stage 2 Construction



Δ 3 - 1100" L.V.
 D 3"
 R 17 - 9.36
 T 515.03
 L 1006.11
 E 68.22
 Bank $\frac{1}{2}$ per Ft.

Stage 2 Construction
WEST RUTLAND
 SURVEYED BY _____ DATE _____
 DRAWN BY _____ DATE _____
 TRACED BY L. Clark DATE 2/16/64
 PROJ. AP NO. 020-1 (11)
 SHEET 359 OF 359
 Sheet 100 of 170 Sheets

* Bituminous Concrete Surface For Gutters
 Traffic Islands Item 584
 EB 750+00 - 750+51 Lt (Gutter)
 EB 750+51 - 750+51 Lt (Gutter)

6' Galvanized Chain-Link Fence Item 501-I
 WB 746+00 - 762+00 Lt
 EB 759+27 - 762+00 Rt
 That fence listed below is to be installed prior to the commencement of other work in this area
 WB 748+00 - 762+00 Lt
 EB 759+27 - 762+00 Rt

Special Ditch
 Common Excavation Item 103
 E.B. 769+50 - 762+00 Rt
 Special Excavation Item 103
 E.B. 751+75 - 755+75

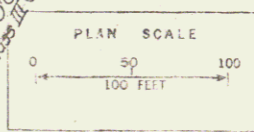
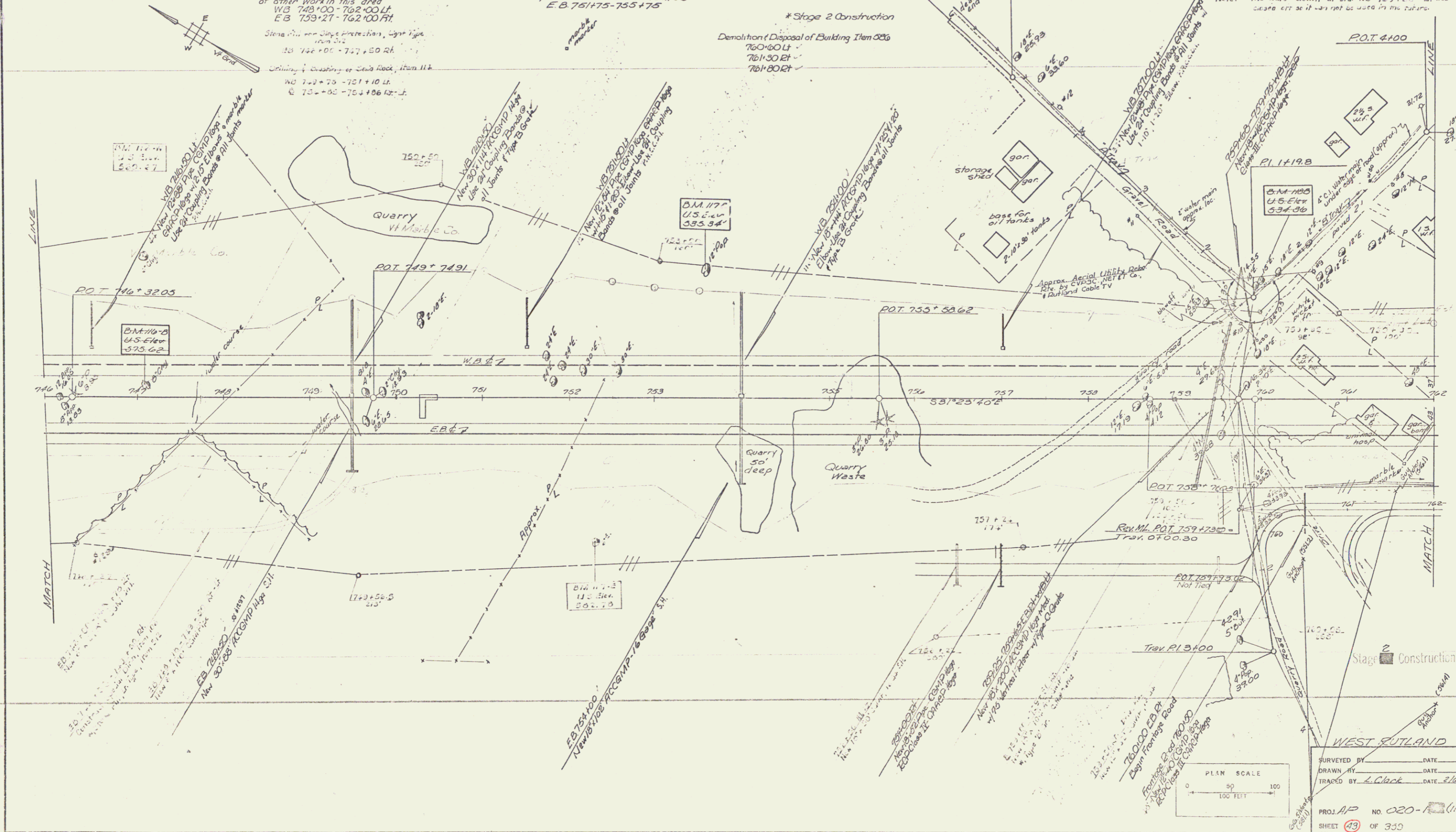
TRAPED TAMPED CURB ITEM 554
 Bituminous Concrete Curb Item 555 +
 WB 746+00 - 757+00 Lt
 E.B. 746+00 - 750+51 Lt

Construct Drive
 750+00 - 760+00 Rt
 Construct Approach
 From 750+00 Rt
 To 750+00 Rt
 POT 5+00

Property Line Fence w/ Steel Posts
 Item 583-II
 EB 747+00 - 759+27 Rt
 EB 746+00 - 762+00 Lt

* Three Cable Guard Rail
 w/ Light Steel Posts Item 538
 EB 746+00 - 750+51 Lt
 WB 746+00 - 762+00 Lt

Note: The water control at Sta. No. 753+00 is to be done by the contractor.



SURVEYED BY _____ DATE _____
 DRAWN BY _____ DATE _____
 TRACED BY *L. Clark* DATE *2/14*
 PROJ AP No. 020-10(11)
 SHEET 102 OF 330

Sheet 102 of 170 sheets

Standard Steel Beam Guard Rail
 15 Posts Item 545 A
 WB 774000 - EB 774000 Lt
 WB 775000 - EB 775000 Lt
 WB 776000 - EB 776000 Lt
 WB 777000 - EB 777000 Lt

Butuminous Concrete Curb Item 555 *
 WB 774000 - EB 774000 Lt
 WB 775000 - EB 775000 Lt
 WB 776000 - EB 776000 Lt
 WB 777000 - EB 777000 Lt

6' Galvanized Chain Link Fence Item 581-I
 WB 762000 - 774000 Lt
 E.B. 762000 - 774000 Rt
 WB 775000 - 778000 Lt
 E.B. 775000 - 778000 Rt
 WB 772000 - 774000 Lt
 E.B. 772000 - 774000 Rt
 WB 773000 - 775000 Lt
 E.B. 773000 - 775000 Rt
 WB 774000 - 776000 Lt
 E.B. 774000 - 776000 Rt

Special Ditch
 Common Excavation Item 103
 E.B. 762000 - 764000 Rt

Construct Drive
 Frontage Rd. 765000 Rt
 Frontage Rd. 772000 Rt
 Frontage Rd. 776000 Rt

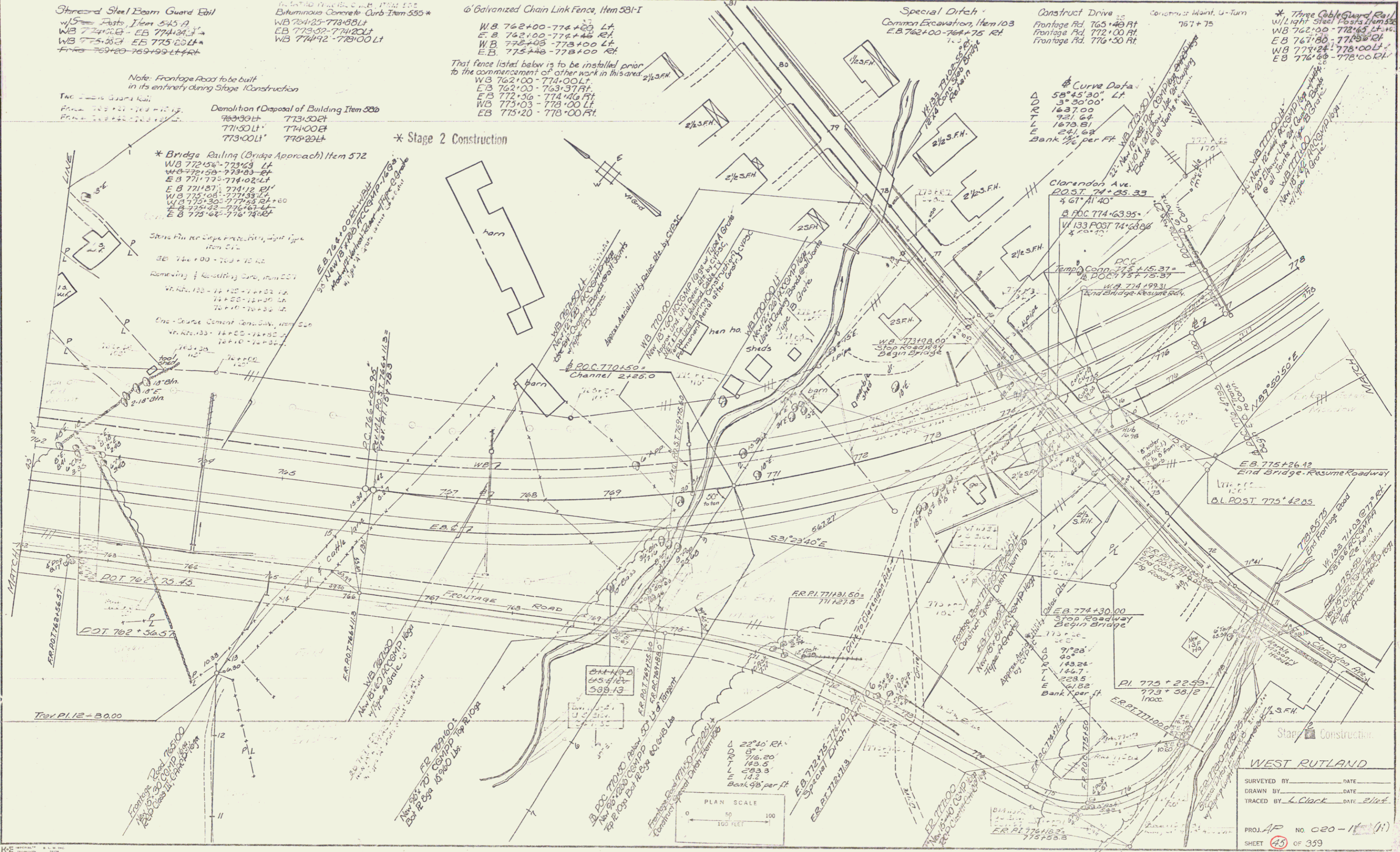
Construct Maint. U-Turn
 767000

* Three Cable Guard Rail
 w/ Light Steel Posts Item 550
 WB 766000 - 778000 Lt
 WB 767000 - 778000 Lt
 WB 774000 - 778000 Lt
 WB 776000 - 778000 Lt

Note: Frontage Road to be built in its entirety during Stage 1 Construction
 Demolition/Disposal of Building Item 580
 773000 Lt
 773000 Rt
 774000 Lt
 775000 Lt
 776000 Lt

* Stage 2 Construction

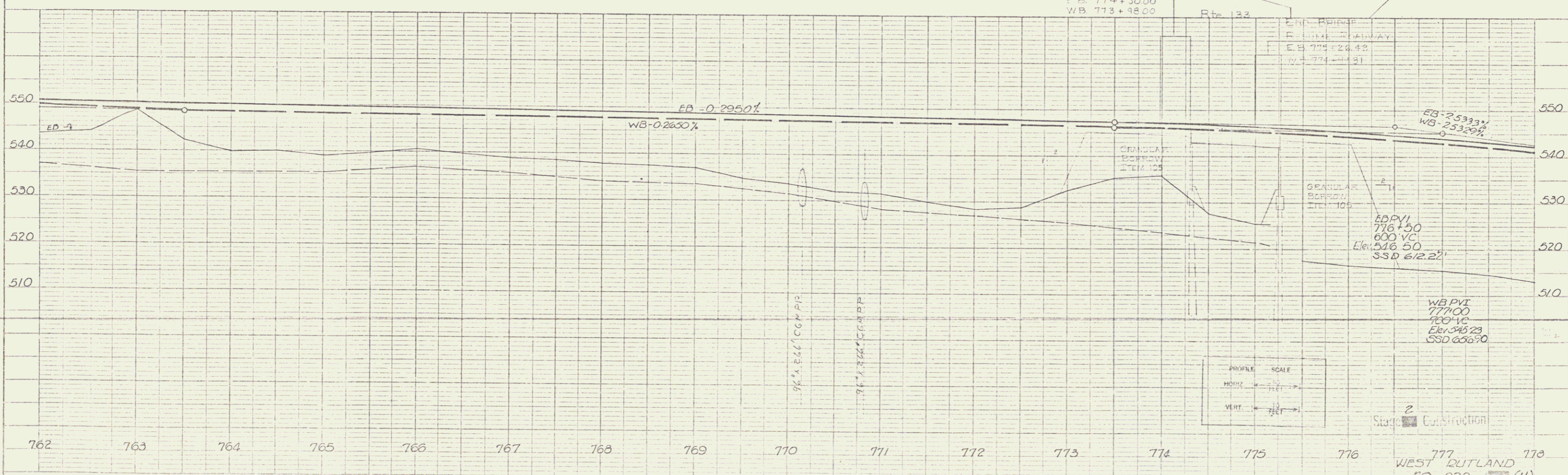
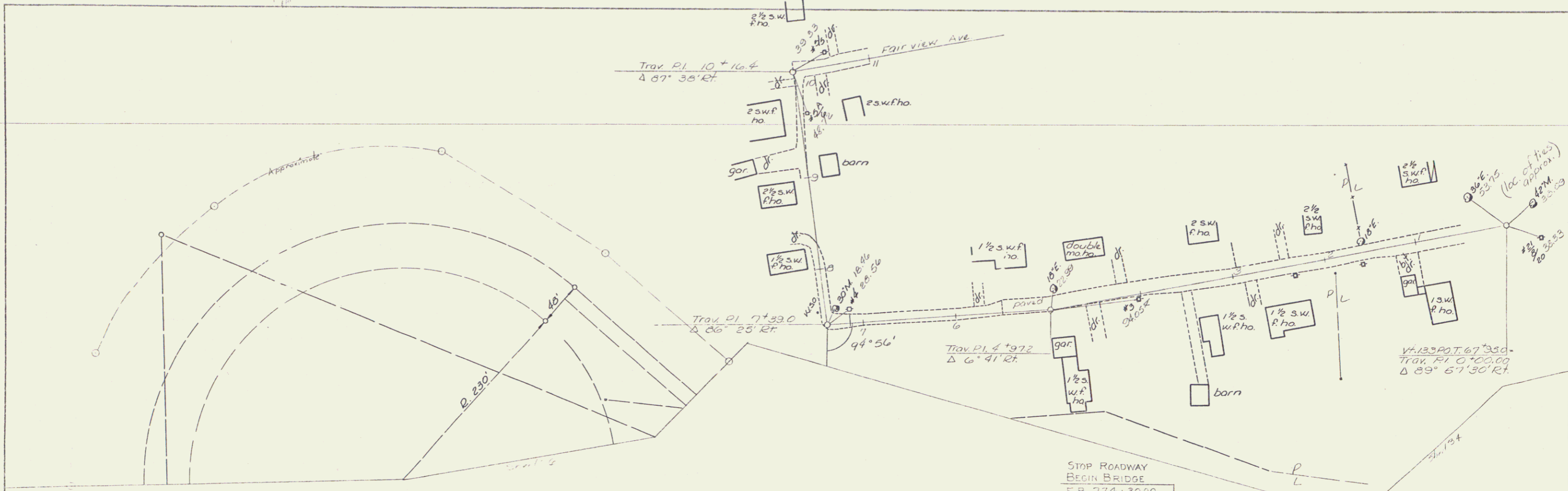
* Bridge Railing (Bridge Approach) Item 572
 WB 772000 - 773000 Lt
 WB 773000 - 774000 Lt
 E.B. 771000 - 774000 Rt
 E.B. 771000 - 774000 Rt
 WB 775000 - 776000 Lt
 WB 776000 - 777000 Lt
 WB 777000 - 778000 Lt
 E.B. 775000 - 778000 Rt
 E.B. 776000 - 778000 Rt



WEST RUTLAND
 SURVEYED BY _____ DATE _____
 DRAWN BY _____ DATE _____
 TRACED BY L. Clark DATE 2/11/11
 PROJ. AP NO. 020-11(1)
 SHEET 45 OF 359
 S.E. 104 of 170 sheets

PLAN
 DATE: 11/11/11
 PROJECT: 020-1100(11)
 SHEET: 105 of 339

PROFILE
 DATE: 11/11/11
 PROJECT: 020-1100(11)
 SHEET: 105 of 339



PROFILE SCALE
 HORIZ. 1" = 40'
 VERT. 1" = 10'

Stage 2 Construction
 WEST RUTLAND
 RP 020-1100(11)
 Sheet 105 of 339

CONSTRUCT MAINT. U-TURN
779 + 75

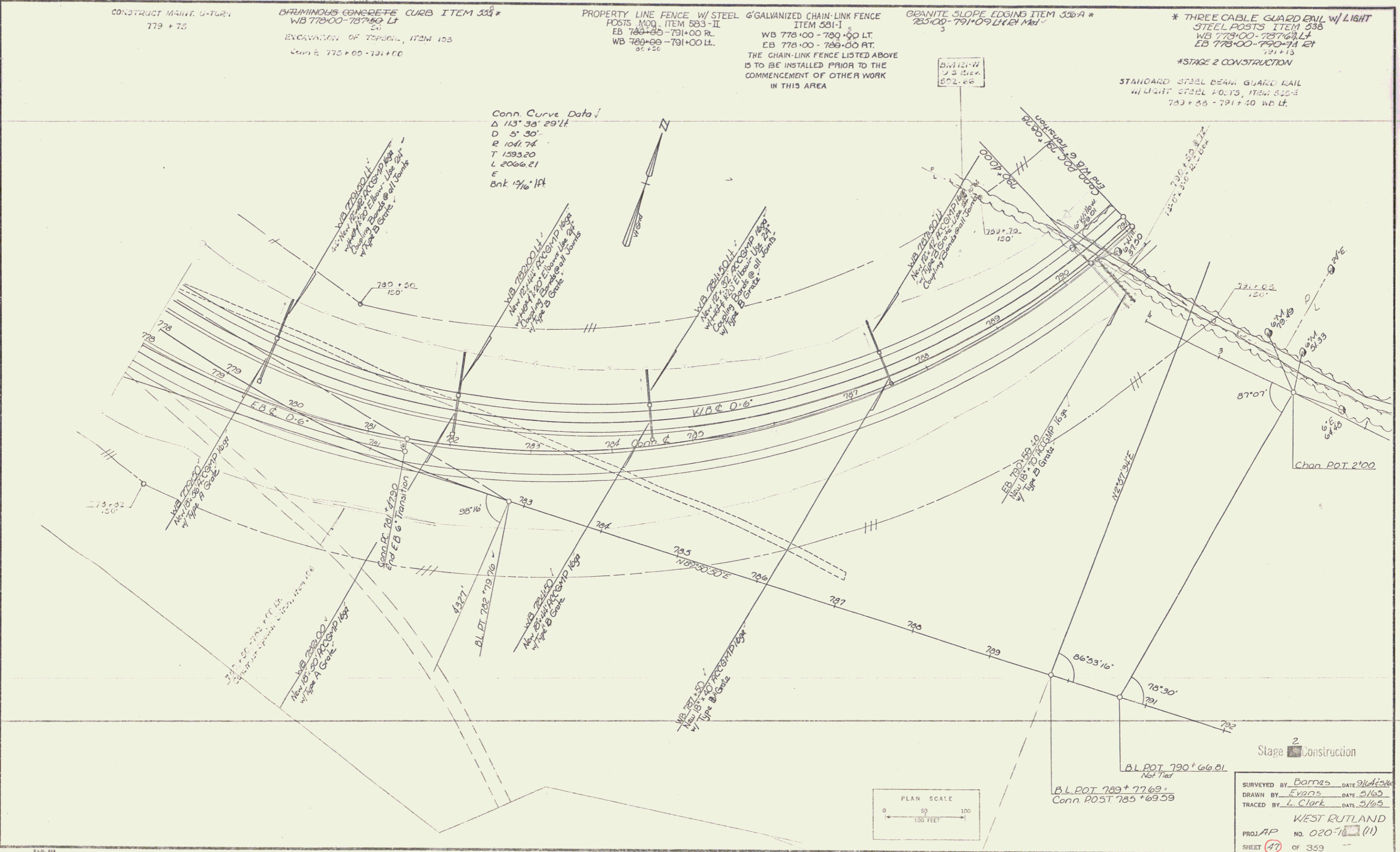
ALUMINUM CONCRETE CURB ITEM 323*
WB 778+00 - 787+50 LT
EXCAVATION OF TOPSOIL, ITEM 103
Stn 775 + 00 - 781 + 00

PROPERTY LINE FENCE W/ STEEL GALVANIZED CHAIN-LINK FENCE
ITEM 583-II
WB 789+00 - 791+00 RL
WB 789+00 - 791+00 LT
ITEM 581-I
WB 778+00 - 790+00 LT
WB 778+00 - 788+00 RT
THE CHAIN-LINK FENCE LISTED ABOVE
IS TO BE INSTALLED PRIOR TO THE
COMMENCEMENT OF OTHER WORK
IN THIS AREA

GRANITE SLOPE EDGING ITEM 326A*
785+00 - 791+00 LT RT Med

*THREE CABLE GUARD RAIL W/ LIGHT
STEEL POSTS ITEM 538
WB 778+00 - 787+50 LT
WB 778+00 - 790+74 RT
781 + 13
*STAGE 2 CONSTRUCTION
STANDARD STEEL BEAM GUARD RAIL
W/ LIGHT STEEL POSTS, ITEM 525-E
783 + 38 - 791 + 20 WB LT

Conn. Curve Data
Δ 113° 38' 29" Lt
D 5' 30"
R 1041.74
T 1593.20
L 2066.21
E Bnk 1 7/16 ft



Stage 2 Construction

SURVEYED BY Barnes DATE 3/14/54
DRAWN BY Evans DATE 3/16/53
TRACED BY L. Clark DATE 3/16/53
WEST RUTLAND
PROJ. NO. 020-78 (11)
SHEET 47 OF 359
Sheet 106 of 170 Sheets

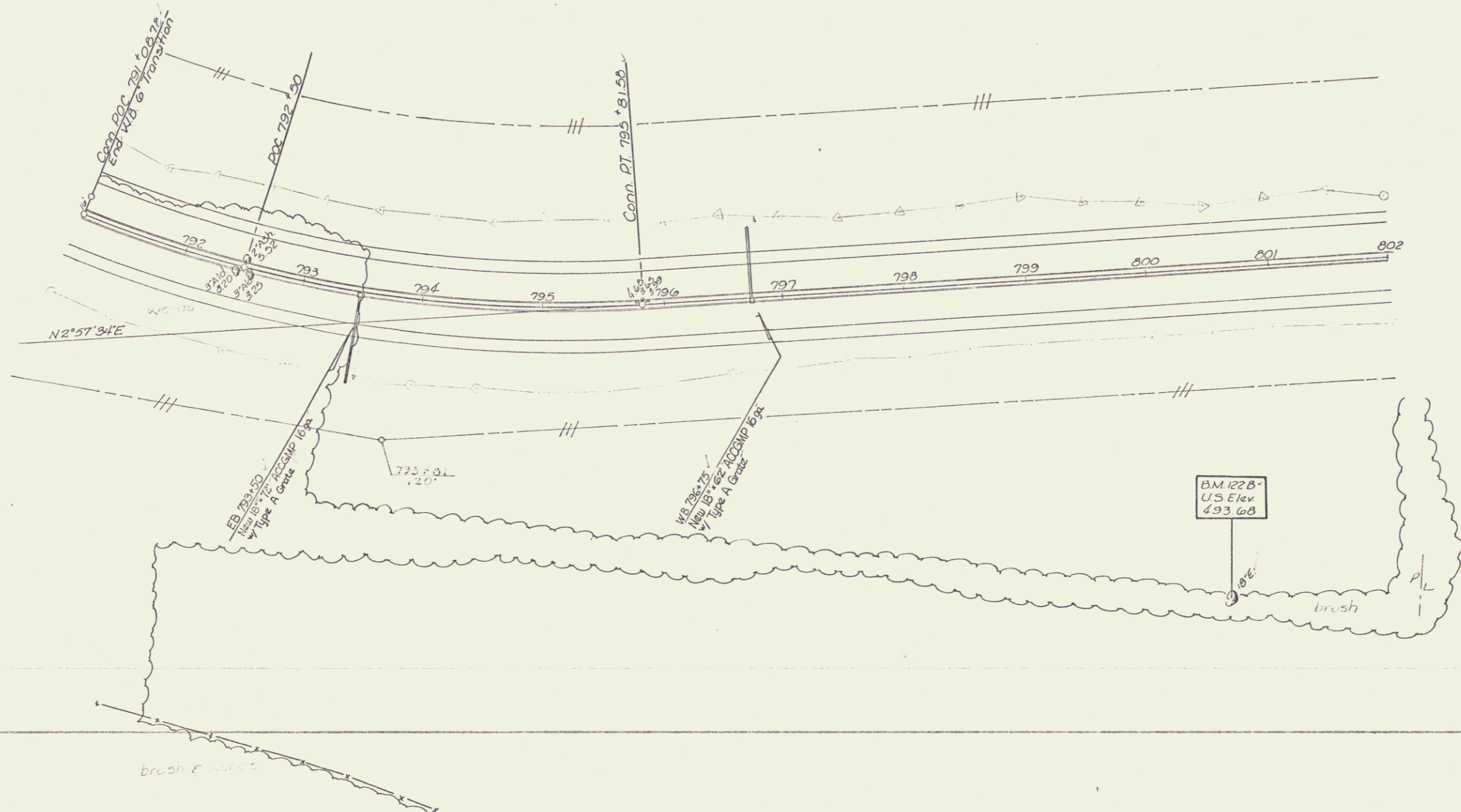

MUCK EXCAVATION ITEM 117
EB 78+00-802+00

GRANITE SLOPE EDGING ITEM 336-A*
791+00-802+00 L1 R1 Med

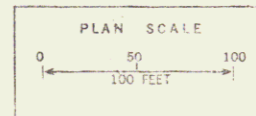
PROPERTY LINE FENCE W/ STEEL
POSTS MOD. ITEM 583-II
EB 791+00-802+00 R1
WB 791+00-802+00 LL

SPECIAL DITCH, ITEM 103
796+00-800+00 N<

* STAGE 2 CONSTRUCTION



Stage 2 Construction



SURVEYED BY Barnes DATE 5/65
DRAWN BY Evans DATE 5/65
TRACED BY A. Clark DATE 6/65
WEST RUTLAND
PROJ. AP NO. 020-1 (11)
SHEET 48 of 353

See 107 of 170 Sheets

*** GRANITE SLOPE EDGING ITEM 556-A**
 802+00-804+95' (Island)
 803+63'-804+95' Ft.
 804+22'-804+95' Lt.
 US 4 0+80'-11+62' (Island)
 US 4 1+13'-11+60' Ft.
 US 4 2+06'-15+91' (Island)
 US 4 2+27'-13+63' Ft.
 Leg A 0+02'-2+38' Ft.
 Leg A 0+85'-1+50' Lt.
 Leg D 0+48'-3+90' Ft.
 Leg D 1+10'-2+84' Lt.
 Jughandle 2+80'-3+50' Lt.
 Jughandle 7+04'-10+21' Lt.
 Jughandle 3+96'-10+21' Ft.
 U.S. 4 1+09'-1+09' Lt.

*** ONE COURSE CEMENT CONCRETE SIDEWALK ITEM 560**
 Jughandle 1+00'-3+50' Lt.
 Jughandle 3+60' Lt.

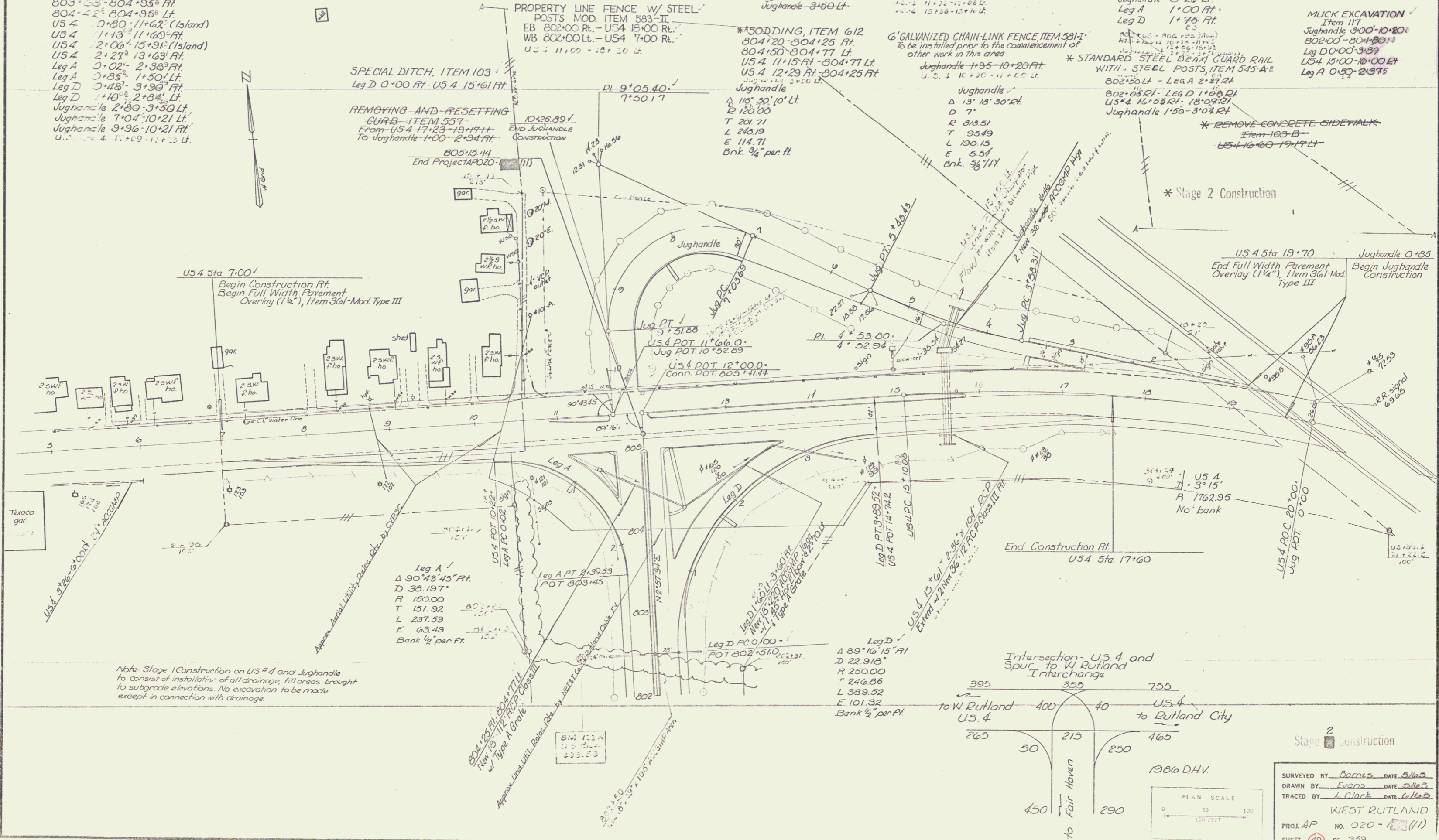
*** BITUMINOUS CONCRETE GUTTER, ITEM 554**
 Jughandle 3+25' Lt.
 Leg A 1+00' Ft.
 Leg D 1+75' Ft.

MUCK EXCAVATION
 Item 117
 Jughandle 9+00'-10+20'
 802+00'-804+20'
 Leg D 0+00'-3+39'
 US 4 10+00'-10+00' Ft.
 Leg A 0+50'-2+37'

*** STANDARD STEEL BEAM GUARD RAIL WITH STEEL POSTS, ITEM 545-AE**
 802+50' Lt. - Leg A 2+87' Lt.
 802+65' Lt. - Leg D 1+60' Lt.
 US 4 16+55' Rt. - 18+07' Rt.
 Jughandle 1+50'-3+04' Rt.

*** REMOVE CONCRETE SIDEWALK**
 Item 103-B
 US 4 16+60'-19+17' Lt.

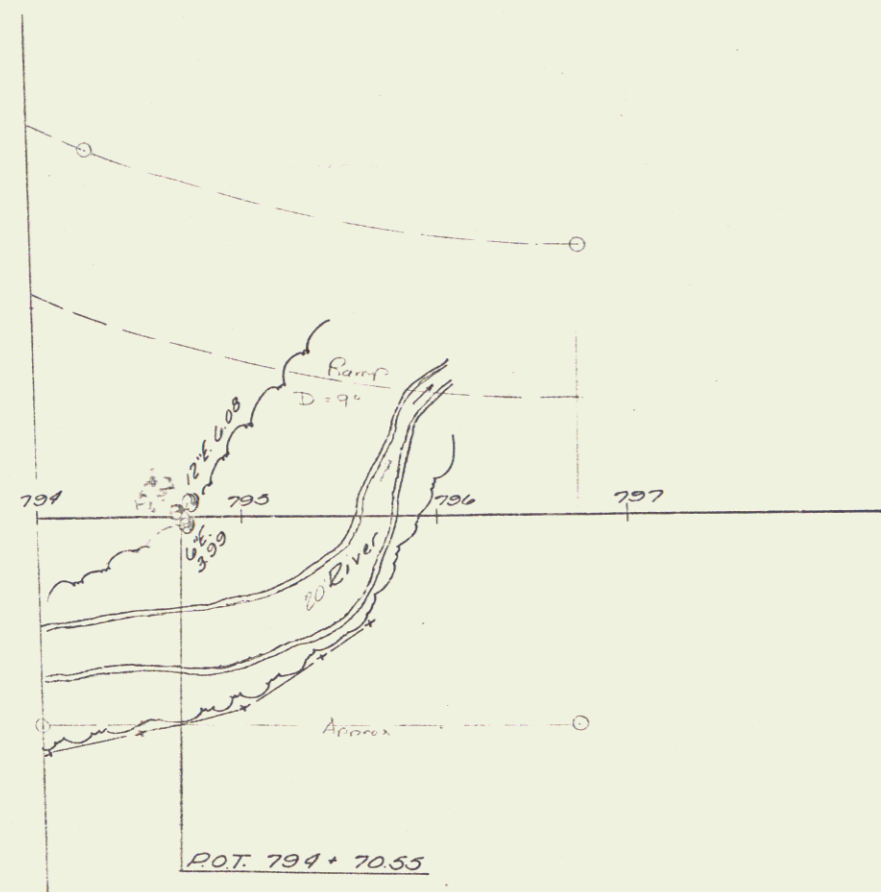
*** Stage 2 Construction**



Note: Stage 1 Construction on US 4 and Jughandle to consist of installation of all drainage, fill areas, brought to subgrade elevations. No excavation to be made except in connection with drainage.

SURVEYED BY Boone DATE 5/16/85
 DRAWN BY Evans DATE 5/16/85
 TRACED BY L. Clark DATE 6/16/85
WEST RUTLAND
 PROJ. 4P NO. 020-111
 SHEET 49 OF 353

Sheet 108 of 170 Sheets



Stage 2 Construction

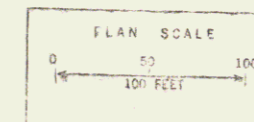
Stage Construction

WEST RUTLAND

SURVEYED BY _____ DATE _____
 DRAWN BY _____ DATE _____
 TRACED BY L. Clark DATE 2/2/61

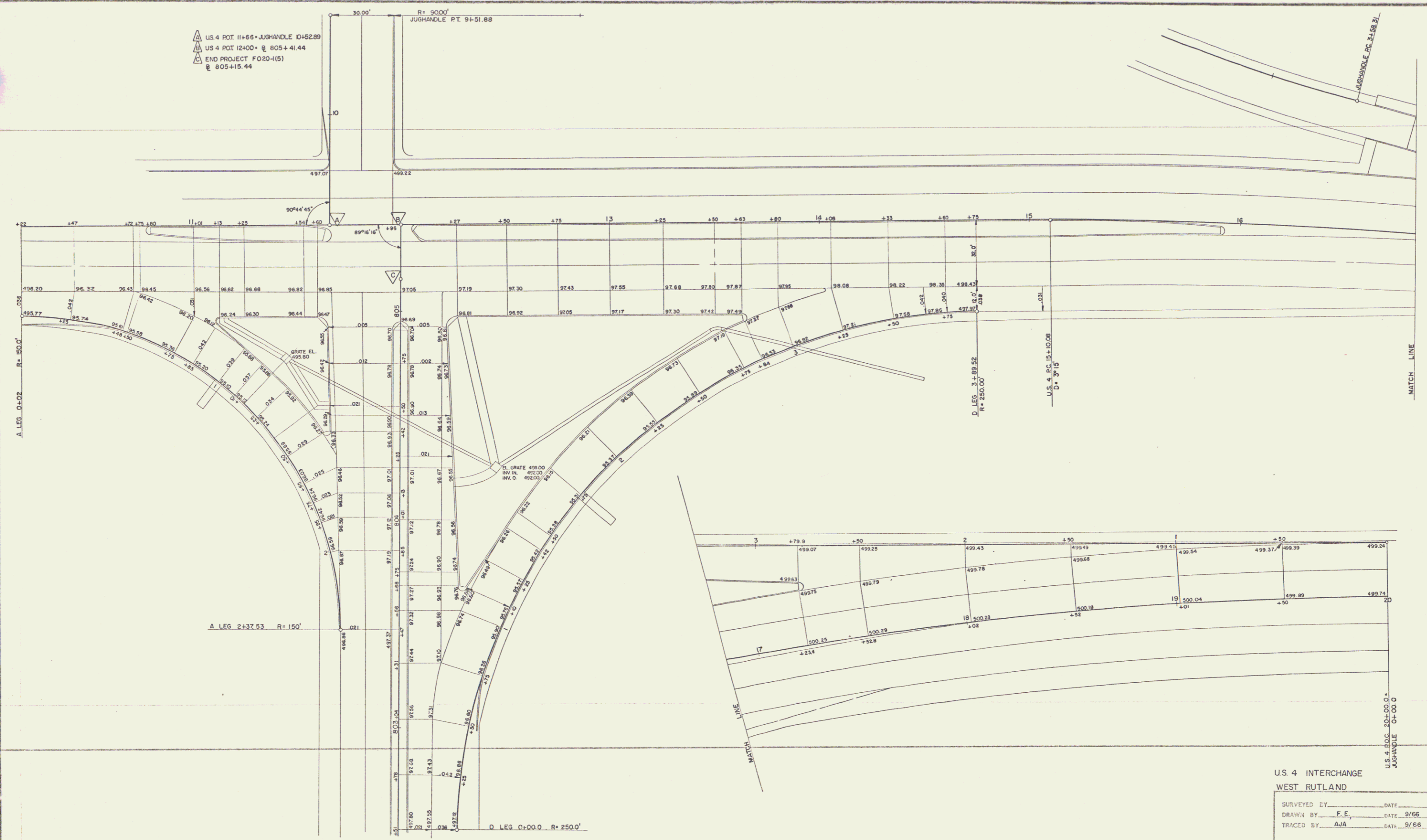
PROJ. AP NO. 020-1 (11)
 SHEET 52 OF 359

Size of Sheets



42

- ▲ US 4 POT 11+85+ JUGHANDLE D+42.89
- ▲ US 4 POT 12+00+ @ 805+41.44
- ▲ END PROJECT FO20-(15) @ 805+15.44



U.S. 4 INTERCHANGE
WEST RUTLAND

SURVEYED BY _____ DATE _____
 DRAWN BY F.E. DATE 9/66
 TRACED BY AJA DATE 9/66

Stage 2 Construction

PROJ AP NO. 020-1 (11)
 SHEET 56 OF 359

Sheet 112 of 170 Sheets

U.S. 4 E.O.C. 20+06.0+ JUGHANDLE 0+00.0+