

INDEX OF SHEETS

SHEET NO.	DESCRIPTION	DATE
1	Title Page	
2	Alignment Sheet	
3-4	Typical Section, US Route 4	
5	Typical Sections, Alternate US Route 4 (sidelines)	
6-7	Item Quantity Sheet	
8-9	Item Detail and Drainage Sheet	
10	Underdrain Sheet	
11-17	Earthwork and Grade Sheet	
18	Earthwork Summary Sheet	
19-26	Right of Way Detail Sheet	
27-56	Plan and Profile Sheets	
57	Pavement Details	
58-60	Blank	
61-62	Blank	
63-64	Blank	
65-66	Blank	
67-69	Blank	
70	Blank	
71-72	Blank	
73	Blank	
74	Blank	
75	Blank	
76	Blank	
77-87	Blank	
88-112	Blank	
113-152	Blank	
153-158	Blank	
159	Blank	
160-281	Blank	
282-284	Blank	
285-287	Blank	
288-293	Blank	
294-298	Blank	
299	Blank	
300	Blank	
301-302	Blank	
303-305	Blank	
306	Blank	
307	Blank	
308	Blank	
309	Blank	
310	Blank	
311	Blank	
312	Blank	
313	Blank	
314	Blank	
315	Blank	
316	Blank	
317	Blank	
318	Blank	
319	Blank	
320	Blank	
321	Blank	
322	Blank	
323	Blank	
324	Blank	
325	Blank	
326	Blank	
327	Blank	
328	Blank	
329	Blank	
330	Blank	
331	Blank	
332	Blank	
333	Blank	
334	Blank	
335	Blank	
336	Blank	
337	Blank	
338	Blank	
339	Blank	
340	Blank	
341	Blank	
342	Blank	
343	Blank	
344	Blank	
345	Blank	
346	Blank	
347	Blank	
348	Blank	
349	Blank	
350	Blank	
351	Blank	
352	Blank	
353	Blank	
354	Blank	
355	Blank	
356	Blank	
357	Blank	
358	Blank	
359	Blank	

**STATE OF VERMONT
DEPARTMENT OF HIGHWAYS**

PROPOSED IMPROVEMENT

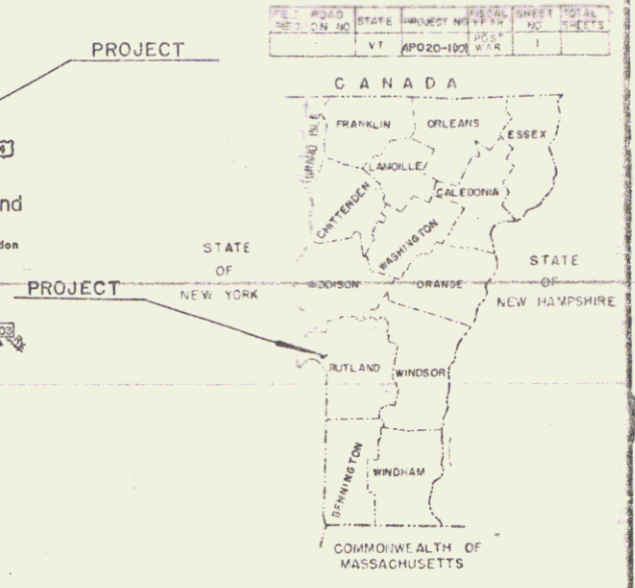
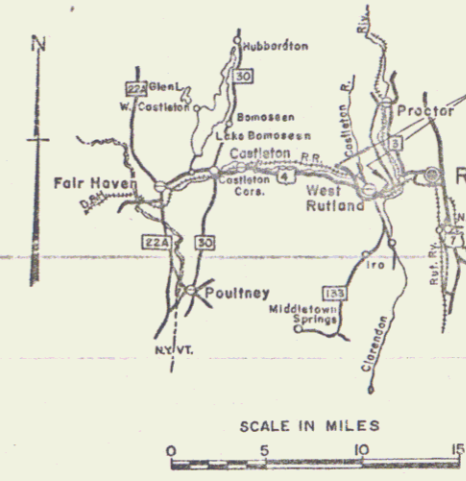
TOWN OF WEST RUTLAND

COUNTY OF RUTLAND

U.S. ROUTE NO. 4

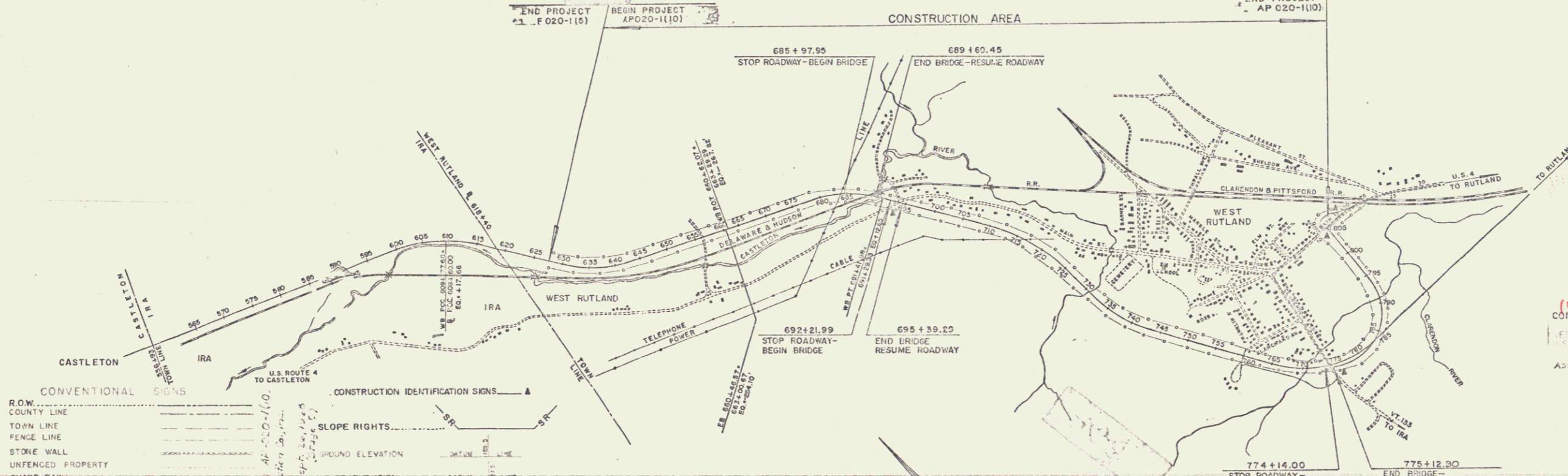
FAIR HAVEN-RUTLAND ROAD

BEGINNING AT A POINT 0.172 MILE EASTERLY OF THE IRA-WEST RUTLAND TOWN LINE AND EXTENDING EASTERLY 3.316 MILES
LENGTH OF ROADWAY 16,732.12 FEET = 3.169 MILES
LENGTH OF BRIDGES 778.70 FEET = 0.147 MILE
LENGTH OF PROJECT 17,510.82 FEET = 3.316 MILES



Project Fozo 1(7)
Pin# 99R211

M.P. 15.20



CONVENTIONAL SIGNS

ROW	County Line
ROW	Town Line
ROW	Fence Line
ROW	Stone Wall
ROW	Unfenced Property
ROW	Guard Rail
ROW	Travelled Way
ROW	Railroad
ROW	Retaining Wall
ROW	Center
ROW	Survey Line
ROW	Culvert
ROW	Drop In
ROW	Trol
ROW	Power Pole
ROW	Telephone Pole
ROW	Trees
ROW	Medic
ROW	Limited Access

CONSTRUCTION IDENTIFICATION SIGNS

▲	SLOPE RIGHTS
▲	GROUND ELEVATION
▲	GRADE ELEVATION
▲	DATE
▲	DETAIL
▲	CURVE DATA
▲	REFLECTION OF ANGLE
▲	DEGREE OF CURVE
▲	RADIUS OF CURVE
▲	TANGENT DISTANCE
▲	LENGTH OF CURVE
▲	EXTERNAL DISTANCE
▲	POINT OF INTERSECTION
▲	POINT OF CURVE
▲	POINT OF TANGENT
▲	POINT ON TANGENT
▲	POINT ON CURVE
▲	POST



NOTE: FOR RIGHT-OF-WAY DETAILS, SEE RIGHT OF WAY PLANS FOR THIS PROJECT.

PROJECT NAME FAIR HAVEN-RUTLAND ROAD
PAVEMENT ASPHALT
DESIGNER STATE OF VERMONT, DEPARTMENT OF HIGHWAYS
CONTRACTOR [Blank]
SUB-BASE OF GRAVEL [Blank]
SUB-BASE OF CRUSHED ROCK [Blank]
BASE COURSE [Blank]
FINISH GRADE [Blank]
CONCRETE [Blank]
STEEL [Blank]
WOOD [Blank]
BRICK [Blank]
GLASS [Blank]
PAINT [Blank]
OTHER [Blank]

TOWN FILE

PERPETUAL

Town of US 4 Row

(To Be Returned To R.O.W. Division)

CONTRACTOR [Blank] **DATE** [Blank]

DESIGNER [Blank] **DATE** [Blank]

APPROVED [Blank] **DATE** [Blank]

APPROVED: *R.H. Cund* 4/15/65
APPROVED: *E.H. Stebbins* 4/12/65
APPROVED: *L.W. Brown* 4/9/65
APPROVED: *J.G. Durkin* 4/13/65
APPROVED: *H.M. Lane* 4/11/65
APPROVED: *A.D. Smith* 4/15/65

STAGE 2 CONSTRUCTION

DEPARTMENT OF CONSUMER BUREAU OF PUBLIC ROADS

DATE: [Blank]

SHEET 0 OF SHEETS 359