

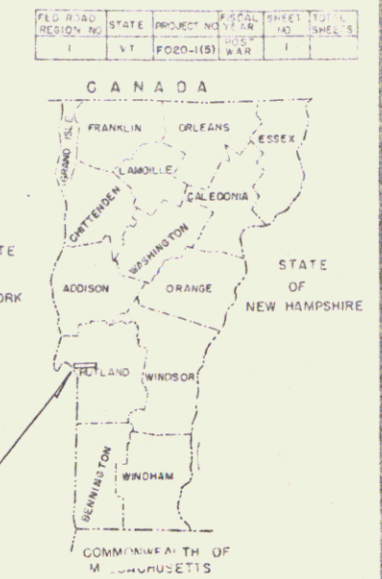
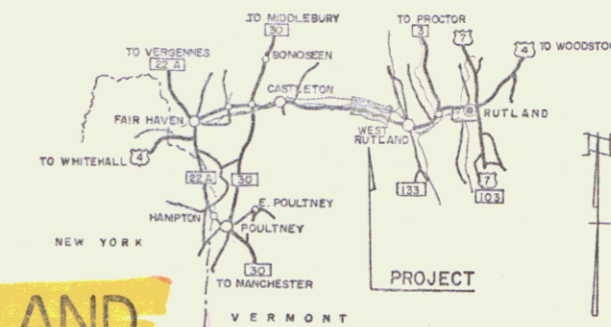
INDEX OF SHEETS

SHEET NO.	DESCRIPTION
1	Title Sheet
2	Typical Sheet
3	Typical of Rest Area
4	Alignment Data Sheet
5	County Sheet
6-7	Station Detail and Drainage Sheet
8-12	Earthwork Sheets
13-16	Blank
17	Row Detail Sheet
18-20	Plan and Profile Sheets
21	Blank
22	A-61 Drilling and Blasting of Solid Rock - Subgrade
23	B-1 Banking Tables
24	B-2 Typical Slope Grading
25	B-3 Muck Excavation
26	B-4 Embankment on a Slope
27	B-11 Methods of Slope Stabilization
28	B-15 Entrance and Exit Terminals
29	B-17 Details of Rest Areas
30-40	Blank
41	D-2 Weeds
42	D-3 Jute Matting
43	D-4 Asphalt Corr. Galv. Met. Pipe Elbows
44	D-8 Drop Inlets
45	D-11 Details of Gates and Covers for Drop Inlets
46	D-16 Drop Inlet - Type II
47	D-17 Vertical Risers
48	Blank
49-50	E-1 Barricades, Signs, and Lights
51	E-3 Federal Aid Construction Identification Signs
52	F-1 Property Line Fence
53	Blank
54	J-1 Boundary Markers
55	Blank
56-57	Cross Sections
58	Blank
59-61	Cross Sections
62-63	Chamnel Sections
64	Plan and Profile Sheets

STATE OF VERMONT
DEPARTMENT OF HIGHWAYS

PROPOSED IMPROVEMENT

PRIMARY PROJECT
TOWNS OF IRA-W. RUTLAND
COUNTY OF RUTLAND
U.S. ROUTE 4 L.A.
FAIR HAVEN-RUTLAND ROAD



BEGINNING AT A POINT 0.074 MILES
EASTERLY OF THE CASTLETON-IRA TOWN LINE
AND EXTENDING EASTERLY 1.264 MILES.

LENGTH OF ROADWAY 6,672.78 FEET = 1.264 MILES

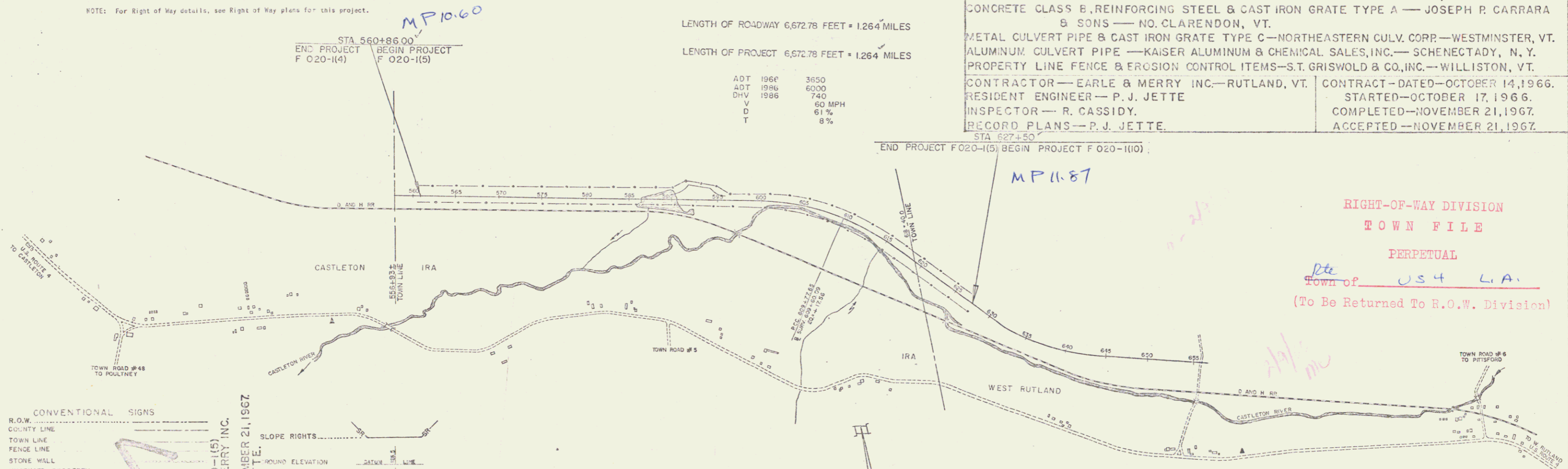
LENGTH OF PROJECT 6,672.78 FEET = 1.264 MILES

ADT 1962	3850
ADT 1986	6000
DHV 1986	740
V	60 MPH
D	61%
T	8%


PROJECT NAME & NUMBER STAGE I
IRA W. RUTLAND F020-1(5) GRADING & DRAINAGE
RECORD PLANS
MATERIALS

SUBBASE OF SAND & GRAVEL BACKFILL — PELLETIER PIT — CASTLETON, VT.
CONCRETE CLASS B, REINFORCING STEEL & CAST IRON GRATE TYPE A — JOSEPH P. CARRARA & SONS — NO. CLARENDON, VT.
METAL CULVERT PIPE & CAST IRON GRATE TYPE C — NORTHEASTERN CULV. CORP. — WESTMINSTER, VT.
ALUMINUM CULVERT PIPE — KAISER ALUMINUM & CHEMICAL SALES, INC. — SCHENECTADY, N. Y.
PROPERTY LINE FENCE & EROSION CONTROL ITEMS — S.T. GRISWOLD & CO., INC. — WILLISTON, VT.
CONTRACTOR — EARLE & MERRY INC. — RUTLAND, VT. CONTRACT DATED — OCTOBER 14, 1966.
RESIDENT ENGINEER — P. J. JETTE STARTED — OCTOBER 17, 1966.
INSPECTOR — R. CASSIDY COMPLETED — NOVEMBER 21, 1967.
RECORD PLANS — P. J. JETTE ACCEPTED — NOVEMBER 21, 1967.

NOTE: For Right of Way details, see Right of Way plans for this project.



RIGHT-OF-WAY DIVISION
TOWN FILE
PERPETUAL
Town of USA L.A.
(To Be Returned To R.O.W. Division)



THESE PLANS ARE SUBJECT TO SUCH REVISIONS AS MAY BE
REQUIRED BY THE BUREAU OF PUBLIC ROADS OR THE COMMISSIONER
OF HIGHWAYS.
CONSTRUCTION IS TO BE CARRIED ON IN ACCORDANCE WITH THESE
PLANS AND THE STANDARD SPECIFICATIONS FOR HIGHWAY AND BRIDGE
CONSTRUCTION DATED APRIL 1954, AS APPROVED BY THE BUREAU
OF PUBLIC ROADS ON OCT. 12, 1954, INCLUDING ALL SUBSEQUENT
APPROVED REVISIONS AND SUCH REVISED SPECIFICATIONS AND
SPECIAL PROVISIONS AS ARE INCORPORATED IN THESE PLANS.

STAGE I CONSTRUCTION

DEPARTMENT OF COMMERCE
BUREAU OF PUBLIC ROADS
Pin# 99R210

APPROVED: [Signatures]

PROJECT: F 020-1 (5)

SHEET D 116 SHEETS

APPROVED: [Signature] DATE: 11/24/62	APPROVED: [Signature] DATE: 11/24/62	APPROVED: [Signature] DATE: 11/18/63	APPROVED: [Signature] DATE: 11/30/63	APPROVED: [Signature] DATE: 11/14/63	APPROVED: [Signature] DATE: 11/14/63
--------------------------------------	--------------------------------------	--------------------------------------	--------------------------------------	--------------------------------------	--------------------------------------