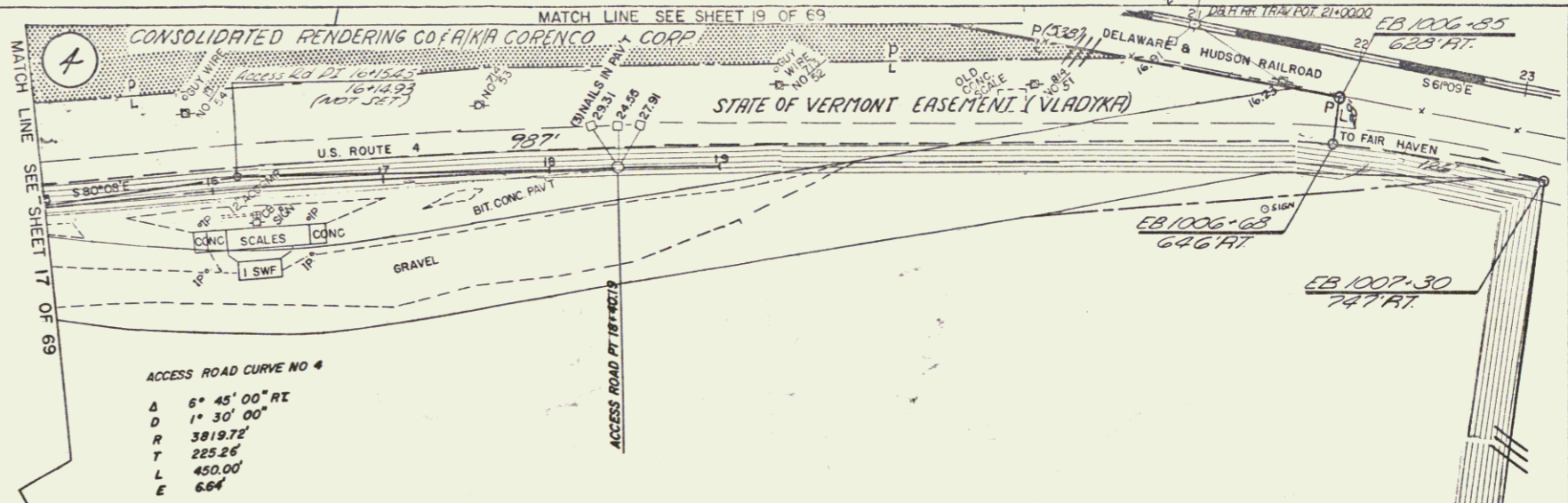
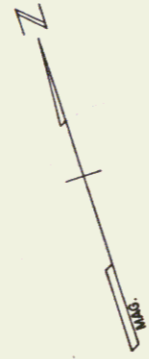
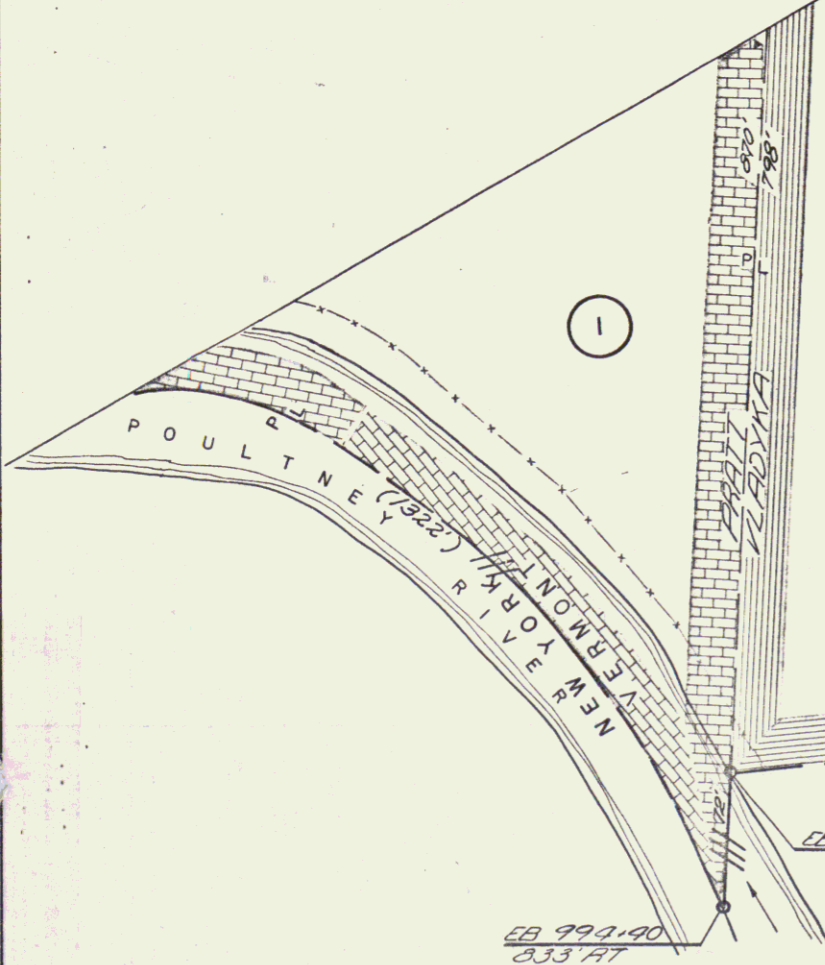


PROPERTY LINE FENCE WITH STEEL POSTS ITEM 583-II MOD		
STATION	STATION	POS.
EB 994-05	1007-18	BT
EB 1005-20	1006-25	BT



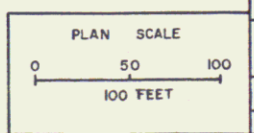
"WELCOME CENTER"

3-A



THE LIMITED ACCESS LINE IN THIS AREA WAS PLOTTED FROM INFORMATION SHOWN ON A 200 SCALE CHRONOFLEX

CONTROL OF ACCESS COMPLETE ON THIS SHEET



FEB 25 1980

STATE OF VERMONT
DEPARTMENT OF HIGHWAYS

RELOCATION OF US ROUTE 4 in the town of
FAIR HAVEN
PLAN
ACCESS RD. 15+00-19+00

WEBSTER-MARTIN, INC.
CONSULTING ENGINEERS
50 BURLINGTON, VERMONT

SURVEYED BY	CHECKED BY	SCALE	AS SHOWN
DRAWN BY	IN CHARGE	DATE	APRIL 1987
PROJECT NO. F02049JAP ROW		SHEET 18	OF 69