

PARCEL: 19 A,B STA: 131.57-134.30
 GRANTOR: ROMAINE E. & CHARLOTTE A. WILLIS
 TAKING: 1.1.61 REM: 8.9.61
 RIGHTS: PIPE LINE CROSSING STA 137.24
 TITLE TAKEN: COND. O. 4/15/65
 RECORDED: SHERBURNE BK 22 PG 274-DT 4/11/65

PARCEL: 19 A STA: 131.57-134.30
 TAKING: 0.3.61

PARCEL: 19 B STA: 136.78-139.50
 TAKING: 0.4.61

PARCEL: 20 STA: -
 GRANTOR: RALPH E. & HAZEL B. CAIN
 TAKING: NONE REM:
 RIGHTS: BLDG STA 14.50-2.00 DL (20.50 FT)
 PIPE LINE CROSSING STA 151.53
 TITLE TAKEN: W. D. 5/20/64
 RECORDED: SHERBURNE BK 22 PG 319 DT 5/29/64

PARCEL: 21 STA: 125.64-136.85
 GRANTOR: ROY C. & ETTA C. ANDREWS
 TAKING: 575 SQ FT REM:
 RIGHTS: DRIVE STA 135.25-136.25
 PIPE LINE CROSSING STA 135.23
 TITLE TAKEN: W. D. 5/1/64
 RECORDED: SHERBURNE BK 22 PG 307 DT 5/9/64

PARCEL: 22 STA: 134.30-136.20
 GRANTOR: MARIA ANNA HANN & SUSANNE W. SMITH
 TAKING: 0.1.61 REM: 0.4.61
 RIGHTS: TEMP EASEMENT TO REMOVE BARN STA 135.50-136.50
 DRIVE STA 135.50-136.50
 TITLE TAKEN: W. D. 6/24/65
 RECORDED: SHERBURNE BK 22 PG 339 DT 7/3/64

PARCEL: 23 STA: 136.09-136.73
 GRANTOR: UNITED CHURCH OF CHRIST
 TAKING: 110 SQ FT REM:
 RIGHTS: DRIVE STA 136.25-136.75 RT
 TITLE TAKEN: W. D. 6/19/64
 RECORDED: SHERBURNE BK 22 PG 329 DT 6/17/64

PARCEL: 24 STA: 137.26-138.63
 GRANTOR: RICHARD H. & RAMONA W. FIFIELD

TAKING: 0.2.61 REM: NONE
 RIGHTS: PIPE LINE STA 137.75

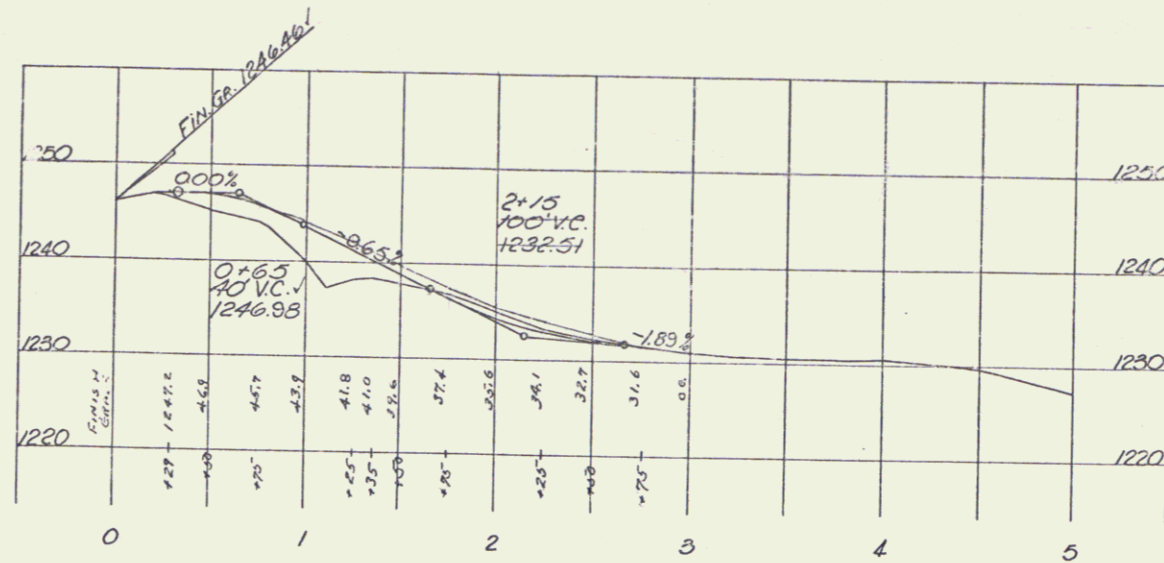
TITLE TAKEN: COND. O. 4/15/65
 RECORDED: SHERBURNE BK 22 PG 278-DT 4/11/65

PARCEL: 25 A,B STA: 138.15-151.20
 GRANTOR: GREEN MOUNTAIN HOLDINGS CORP.

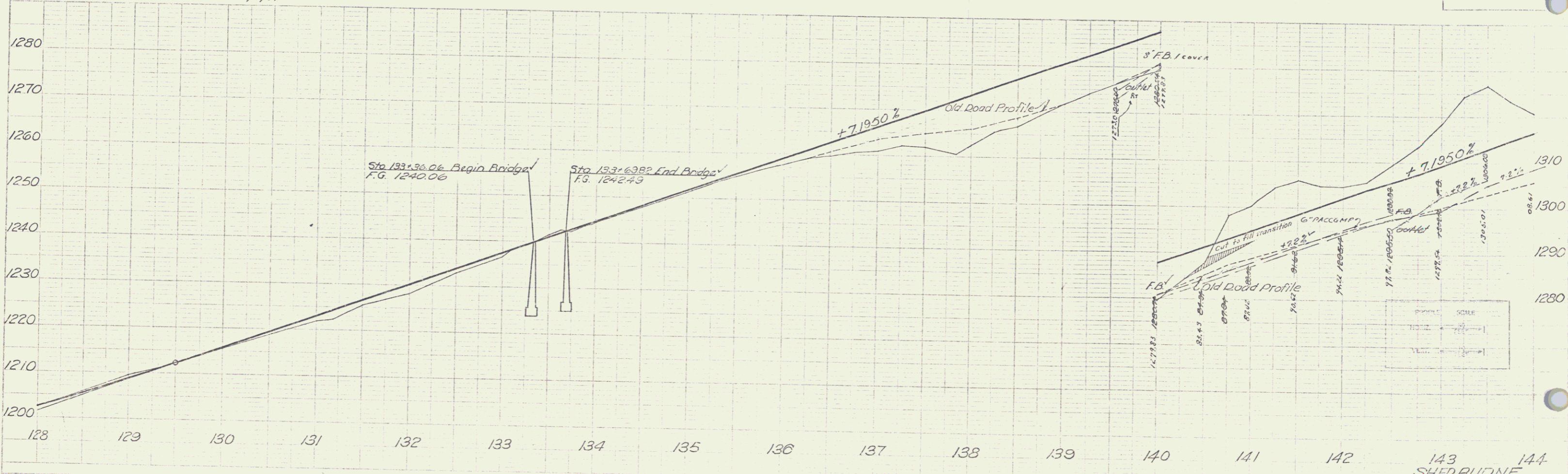

TAKING: 3.5.61 REM: 2.5.1.61
 RIGHTS: NONE

TITLE TAKEN: COND. O. 4/15/64
 RECORDED: SHERBURNE BK 22 PG 278-DT 4/11/64

PARCEL: 25 A STA: 138.15-140.62
 TAKING: 3.5.61



S/L @ PCC 134+25.0, RT



143 SHERBURNE
 F 020-2 (6)
 Sheet 24 of 216