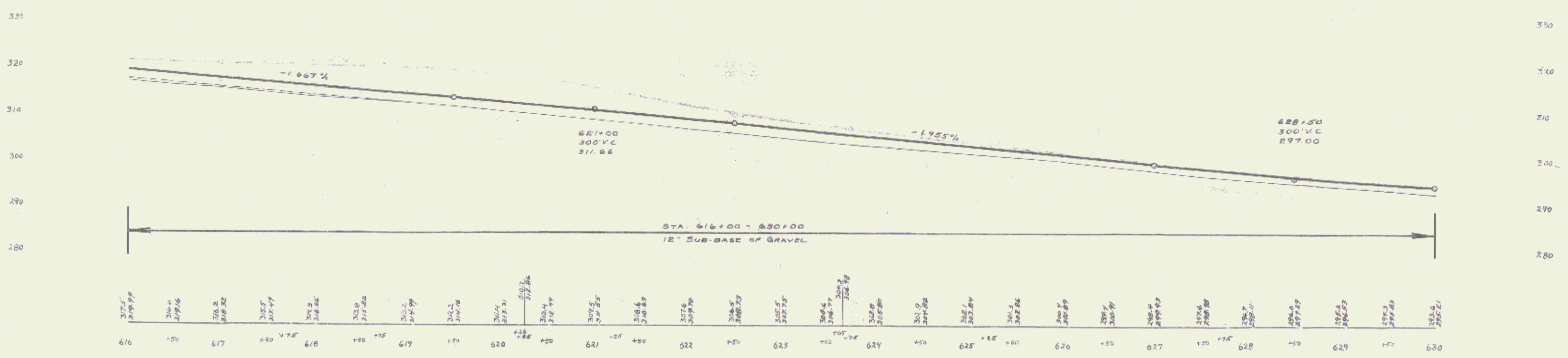
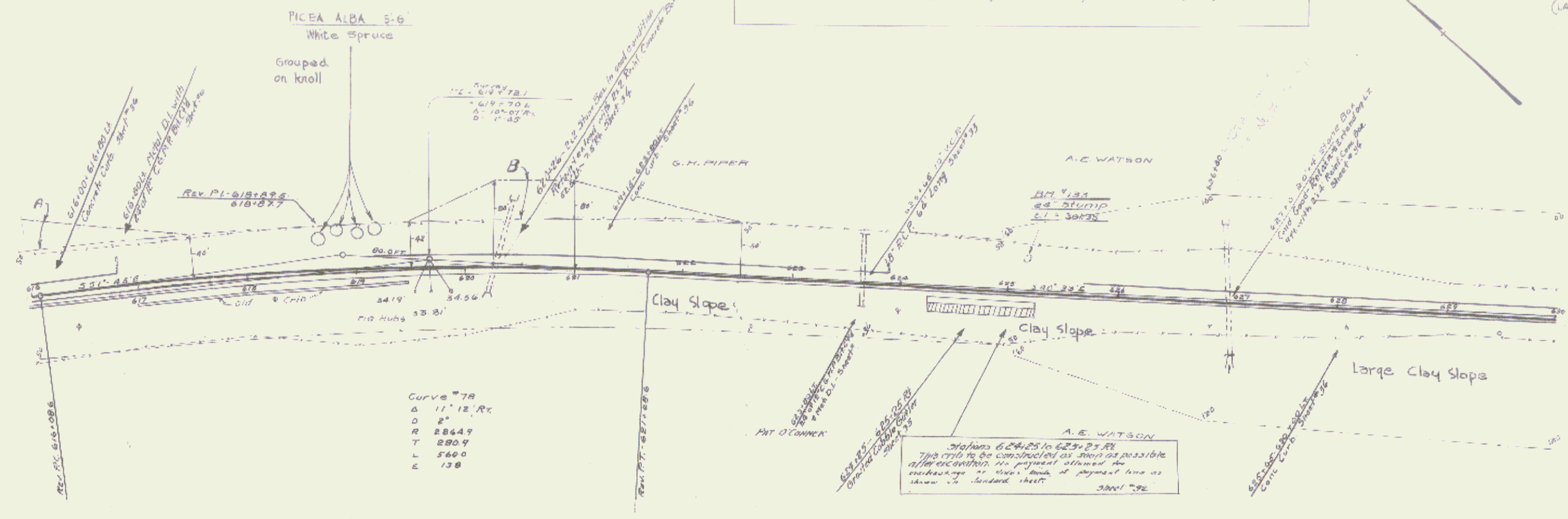
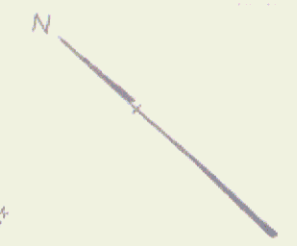


Parcel Map of Data of Greater Greater Recorded Remarks
 Instrument Instrument Station Date
 118 W.D. 4 15 35 G.H. Piper et al. Sta. 11. 46 48' A 9-15-13

108 C 1983 # 29 34
 (LANDSCAPING II)



BM. 133. Spike on 8" Pipe Stump 29' U to 625+13 Elev. 301.95

(LANDSCAPING II)
 SERIES NO. 108 C
 SHEET NO. 29 OF 34