

INDEX OF SHEETS

SHEET NO. 1	TITLE PAGE	
2	TYPICAL CROSS-SECTION OF IMPROVEMENT	GRAVEL MIXED IN PLACE SURFACE COURSE
3-23	PLAN AND PROFILE	
29	STANDARD STRUCTURE SHEET	5-28 PIPE CULVERTS
30	"	5-29 BOX "
31	"	5-30 UNDERDRAIN, RET. WALLS, ETC.
31A	"	5-31 BOUNDARY MARKERS
32	BARRICADES, SIGNS AND LIGHTS	5-B-11
33	S&B FOR NO. C. E. SQUARE (SPAN 60') - BRIDGE STANDARD	
34	SLAG - ABUTMENTS	
35	S&B - DETAILS	5-24, 5-25, 5-26, 5-27
36	S&B - 2A	5-22, 5-23, 5-24
37	S&B - 2B	5-27
38-140	CROSS SECTIONS	

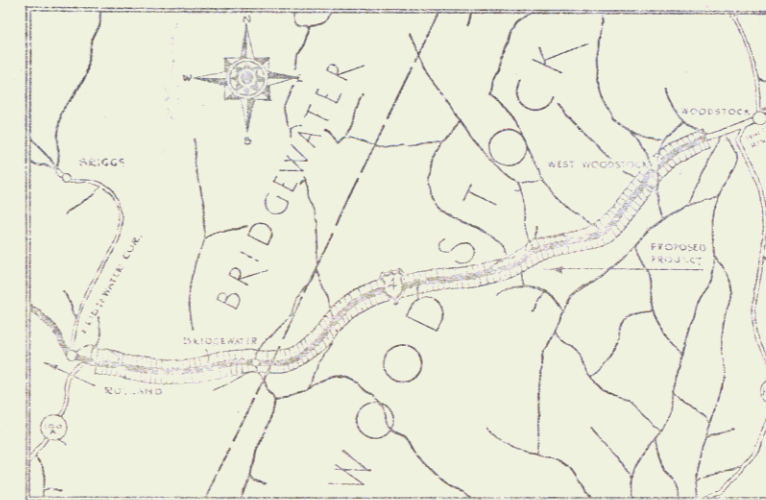
STATE OF VERMONT
STATE HIGHWAY DEPARTMENT

PLAN AND PROFILE OF PROPOSED
STATE HIGHWAY

WOODSTOCK-BRIDGEMAN

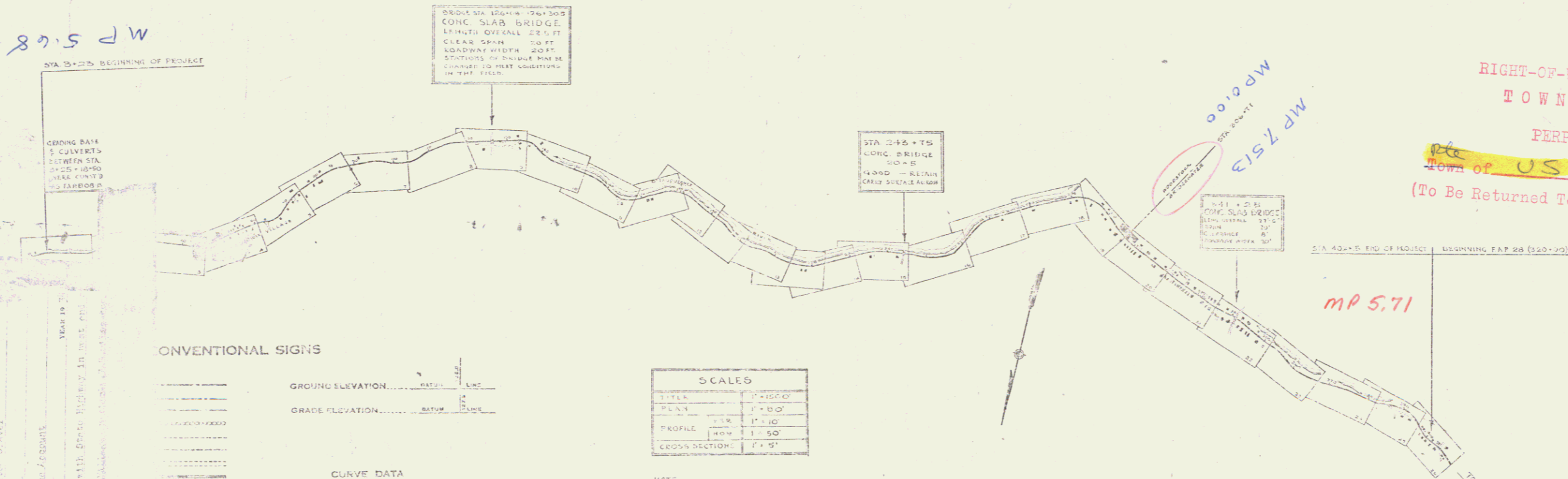
WOODSTOCK-BRIDGEMAN ROAD

BEGINNING WITH THE BEGINNING OF THE STATE HIGHWAY SYSTEM IN THE WEST END OF WOODSTOCK VILLAGE, WEST-ERLY 7.476 MILES TO THE EAST MARKER OF F&P 28 IN BRIDGEMAN CORNERS.



(To Be Returned To R.O.W. Division)
Town of US4
PERPETUAL
RIGHT-OF-WAY DIVISION

Pin# 99R189



CONVENTIONAL SIGNS

GROUND ELEVATION
GRADE ELEVATION
CURVE DATA			
DEFLECTION ANGLE
DEGREE OF CURVE
PIVOT POINT
TANGENT DISTANCE
LENGTH OF CURVE
EXTERNAL DISTANCE
POINT OF INTERSECTION
POINT OF CURVE
POINT OF TANGENT
PIVOT ON TANGENT

SCALES

TITLE	1" = 1000'
PLAN	1" = 100'
PROFILE	1" = 10'
CROSS SECTION	1" = 5'

NOTES

1. All work shown to date is to be done by the contractor in the construction of the highway.

2. The design is based on a design speed of 55 mph and should conform to the National Recovery Act Special Provisions for such roads, special provisions as are shown on the plans.

RIGHT-OF-WAY DIVISION
TOWN FILE
PERPETUAL
Town of US4
(To Be Returned To R.O.W. Division)

01/01/34

Project No. N.R.H. 108-D

STEARNS R. JENKINS

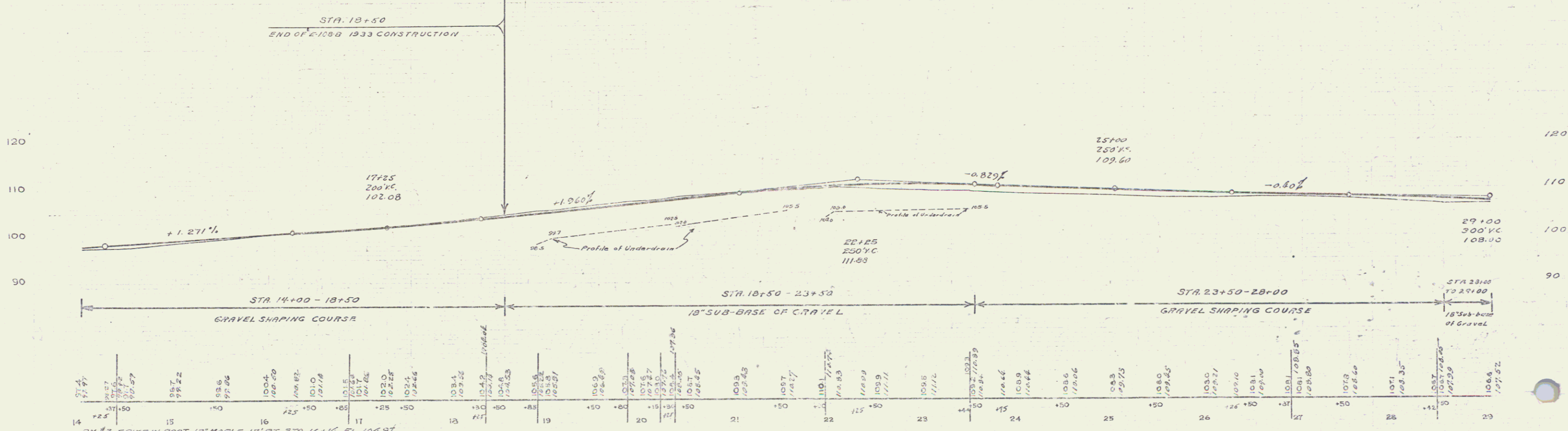
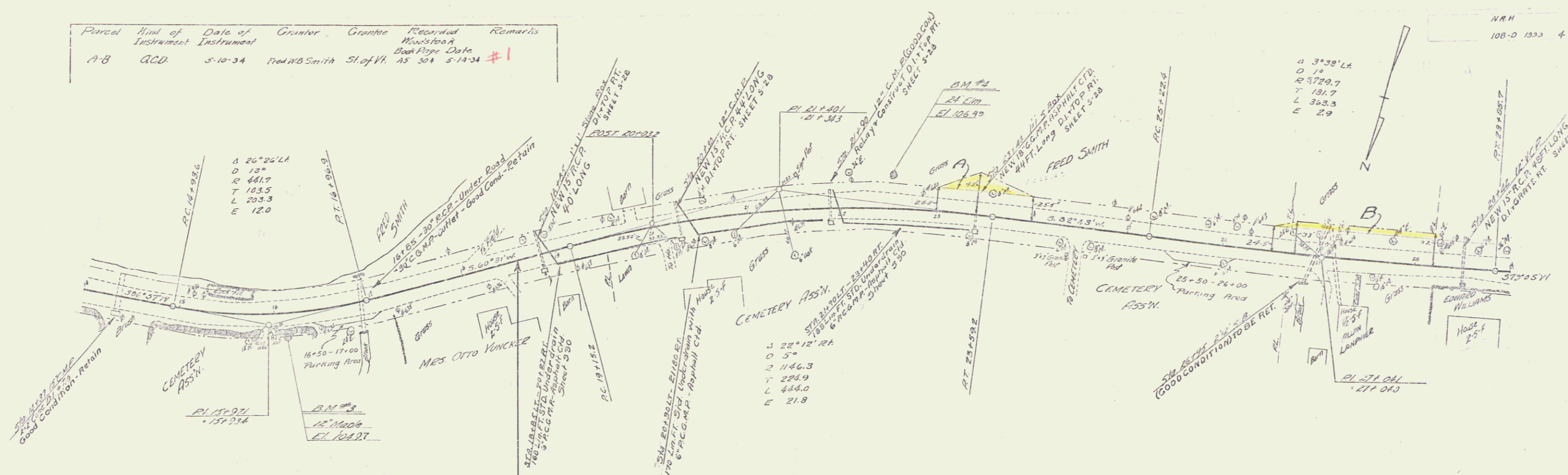
FED. ROAD DIST. NO.	STATE	PROJECT	SHEET	TOTAL SHEETS
3	VT.	108-D	1	140

APPROVED

RECOMMENDED FOR APPROVAL

SHEET 1 OF 140

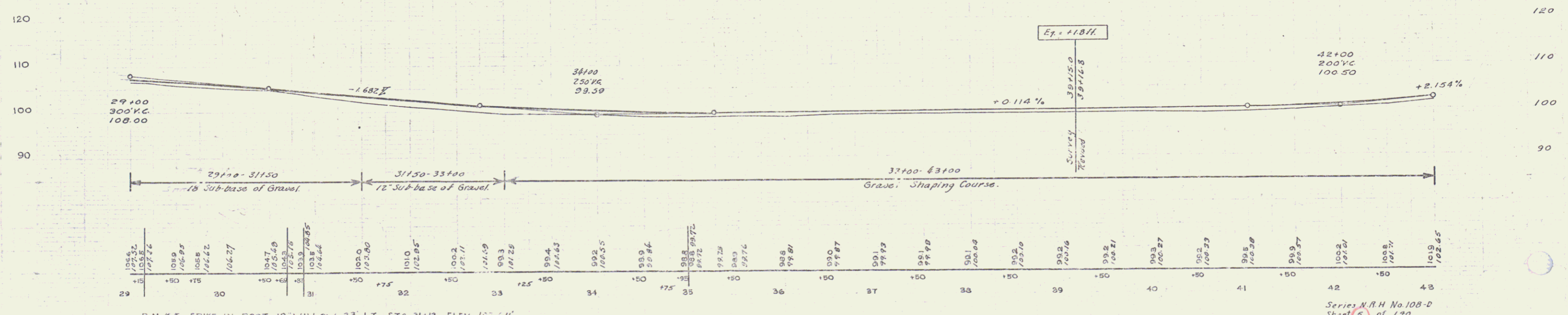
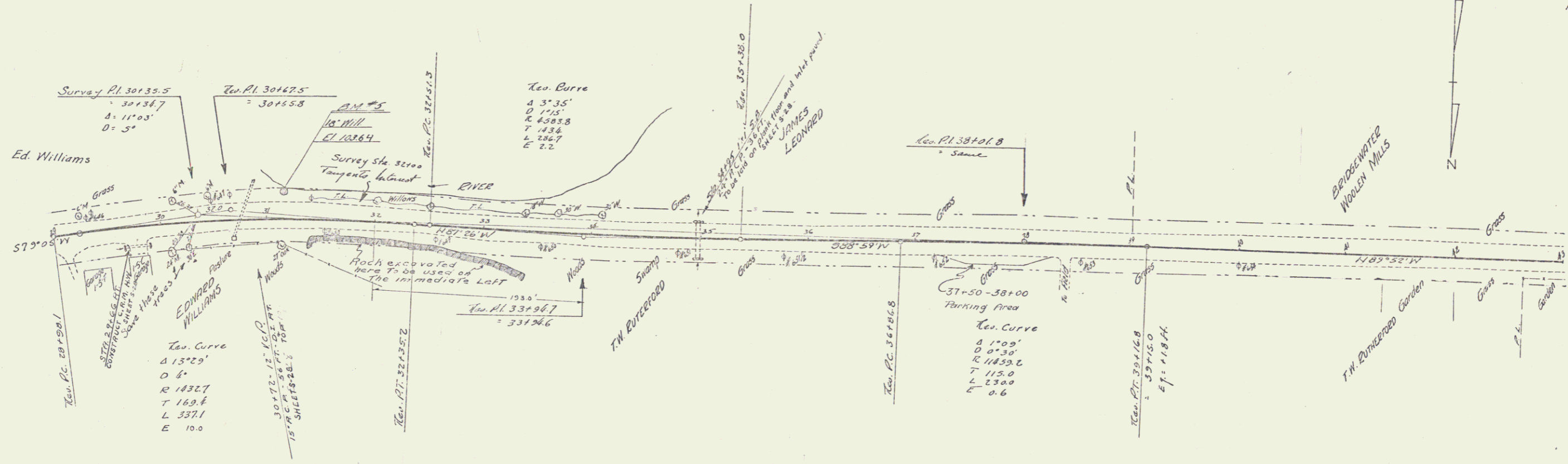
Parcel	Kind of Instrument	Date of Instrument	Grantor	Grantee	Recorded	Remarks
A-B	G.C.D.	5-10-34	Fred W. Smith	St. of W. 12	304	5-14-34 #1



Station	Elevation	Station	Elevation	Station	Elevation
14+00	97.47	18+50	102.08	23+50	109.60
14+10	97.87	18+60	102.15	23+60	109.55
14+20	98.27	18+70	102.22	23+70	109.50
14+30	98.67	18+80	102.29	23+80	109.45
14+40	99.07	18+90	102.36	23+90	109.40
14+50	99.47	19+00	102.43	24+00	109.35
14+60	99.87	19+10	102.50	24+10	109.30
14+70	100.27	19+20	102.57	24+20	109.25
14+80	100.67	19+30	102.64	24+30	109.20
14+90	101.07	19+40	102.71	24+40	109.15
15+00	101.47	19+50	102.78	24+50	109.10
15+10	101.87	19+60	102.85	24+60	109.05
15+20	102.27	19+70	102.92	24+70	109.00
15+30	102.67	19+80	102.99	24+80	108.95
15+40	103.07	19+90	103.06	24+90	108.90
15+50	103.47	20+00	103.13	25+00	108.85
15+60	103.87	20+10	103.20	25+10	108.80
15+70	104.27	20+20	103.27	25+20	108.75
15+80	104.67	20+30	103.34	25+30	108.70
15+90	105.07	20+40	103.41	25+40	108.65
16+00	105.47	20+50	103.48	25+50	108.60
16+10	105.87	20+60	103.55	25+60	108.55
16+20	106.27	20+70	103.62	25+70	108.50
16+30	106.67	20+80	103.69	25+80	108.45
16+40	107.07	20+90	103.76	25+90	108.40
16+50	107.47	21+00	103.83	26+00	108.35
16+60	107.87	21+10	103.90	26+10	108.30
16+70	108.27	21+20	103.97	26+20	108.25
16+80	108.67	21+30	104.04	26+30	108.20
16+90	109.07	21+40	104.11	26+40	108.15
17+00	109.47	21+50	104.18	26+50	108.10
17+10	109.87	21+60	104.25	26+60	108.05
17+20	110.27	21+70	104.32	26+70	108.00
17+30	110.67	21+80	104.39	26+80	107.95
17+40	111.07	21+90	104.46	26+90	107.90
17+50	111.47	22+00	104.53	27+00	107.85
17+60	111.87	22+10	104.60	27+10	107.80
17+70	112.27	22+20	104.67	27+20	107.75
17+80	112.67	22+30	104.74	27+30	107.70
17+90	113.07	22+40	104.81	27+40	107.65
18+00	113.47	22+50	104.88	27+50	107.60
18+10	113.87	22+60	104.95	27+60	107.55
18+20	114.27	22+70	105.02	27+70	107.50
18+30	114.67	22+80	105.09	27+80	107.45
18+40	115.07	22+90	105.16	27+90	107.40
18+50	115.47	23+00	105.23	28+00	107.35
18+60	115.87	23+10	105.30	28+10	107.30
18+70	116.27	23+20	105.37	28+20	107.25
18+80	116.67	23+30	105.44	28+30	107.20
18+90	117.07	23+40	105.51	28+40	107.15
19+00	117.47	23+50	105.58	28+50	107.10
19+10	117.87	23+60	105.65	28+60	107.05
19+20	118.27	23+70	105.72	28+70	107.00
19+30	118.67	23+80	105.79	28+80	106.95
19+40	119.07	23+90	105.86	28+90	106.90
19+50	119.47	24+00	105.93	29+00	106.85
19+60	119.87	24+10	106.00		
19+70	120.27	24+20	106.07		
19+80	120.67	24+30	106.14		
19+90	121.07	24+40	106.21		
20+00	121.47	24+50	106.28		
20+10	121.87	24+60	106.35		
20+20	122.27	24+70	106.42		
20+30	122.67	24+80	106.49		
20+40	123.07	24+90	106.56		
20+50	123.47	25+00	106.63		
20+60	123.87	25+10	106.70		
20+70	124.27	25+20	106.77		
20+80	124.67	25+30	106.84		
20+90	125.07	25+40	106.91		
21+00	125.47	25+50	106.98		
21+10	125.87	25+60	107.05		
21+20	126.27	25+70	107.12		
21+30	126.67	25+80	107.19		
21+40	127.07	25+90	107.26		
21+50	127.47	26+00	107.33		
21+60	127.87	26+10	107.40		
21+70	128.27	26+20	107.47		
21+80	128.67	26+30	107.54		
21+90	129.07	26+40	107.61		
22+00	129.47	26+50	107.68		
22+10	129.87	26+60	107.75		
22+20	130.27	26+70	107.82		
22+30	130.67	26+80	107.89		
22+40	131.07	26+90	107.96		
22+50	131.47	27+00	108.03		
22+60	131.87	27+10	108.10		
22+70	132.27	27+20	108.17		
22+80	132.67	27+30	108.24		
22+90	133.07	27+40	108.31		
23+00	133.47	27+50	108.38		
23+10	133.87	27+60	108.45		
23+20	134.27	27+70	108.52		
23+30	134.67	27+80	108.59		
23+40	135.07	27+90	108.66		
23+50	135.47	28+00	108.73		
23+60	135.87	28+10	108.80		
23+70	136.27	28+20	108.87		
23+80	136.67	28+30	108.94		
23+90	137.07	28+40	109.01		
24+00	137.47	28+50	109.08		
24+10	137.87	28+60	109.15		
24+20	138.27	28+70	109.22		
24+30	138.67	28+80	109.29		
24+40	139.07	28+90	109.36		
24+50	139.47	29+00	109.43		
24+60	139.87				
24+70	140.27				
24+80	140.67				
24+90	141.07				
25+00	141.47				
25+10	141.87				
25+20	142.27				
25+30	142.67				
25+40	143.07				
25+50	143.47				
25+60	143.87				
25+70	144.27				
25+80	144.67				
25+90	145.07				
26+00	145.47				
26+10	145.87				
26+20	146.27				
26+30	146.67				
26+40	147.07				
26+50	147.47				
26+60	147.87				
26+70	148.27				
26+80	148.67				
26+90	149.07				
27+00	149.47				
27+10	149.87				
27+20	150.27				
27+30	150.67				
27+40	151.07				
27+50	151.47				
27+60	151.87				
27+70	152.27				
27+80	152.67				
27+90	153.07				
28+00	153.47				
28+10	153.87				
28+20	154.27				
28+30	154.67				
28+40	155.07				
28+50	155.47				
28+60	155.87				
28+70	156.27				
28+80	156.67				
28+90	157.07				
29+00	157.47				

BM #3 SPKIN IN ROOT 12" MAPLE 17' 10" STA. 16+16 EL. 106.97
 BM #4 26" ELM. 31' L.F. STA. 22+32 EL. 106.49

Series N.H. No. 108-0
 Sheet 4 of 190



B.M. # 5 SPIKE IN ROOT 18' WILLOW 23' LT. STA. 31+13 ELEV. 105.64'

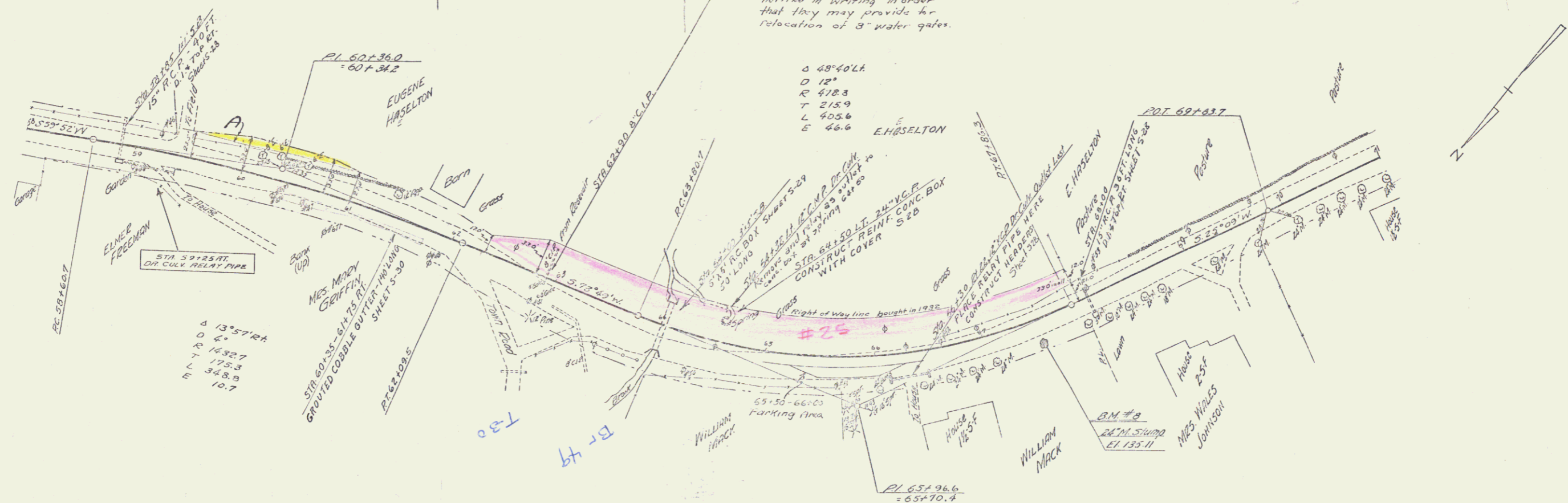
Series N.R.H. No. 108-D
Sheet 5 of 140

Parcel	Kind of Instrument	Date of Instrument	Grantor	Grantee	Recorded Woodstock Book Page	Date	Remarks
A	G.C.D.	5-10-34	ELMER FREEDMAN	ELMER FREEDMAN	48	1300	5-10-34 #2

Notes:
 Previous to any construction at or near Sta. 62+00, the proper authorities are to be notified in writing in order that they may provide for relocation of 8" water gates.

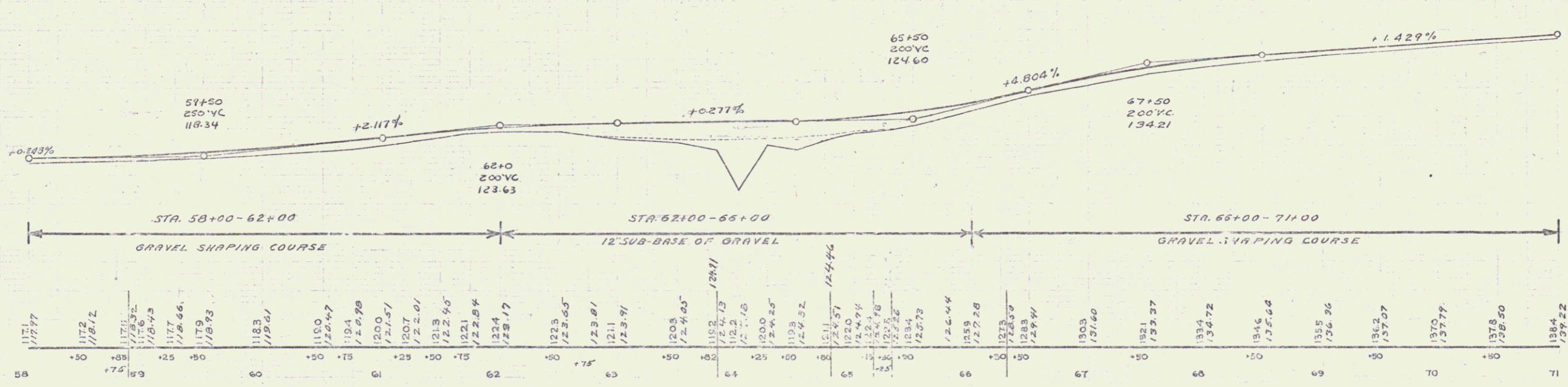
#25 Hazelton QCD 2/25/33 BK 45 Pg 239

N.H.H. 108-D 1933 7 190



PUTNAM MACCHI

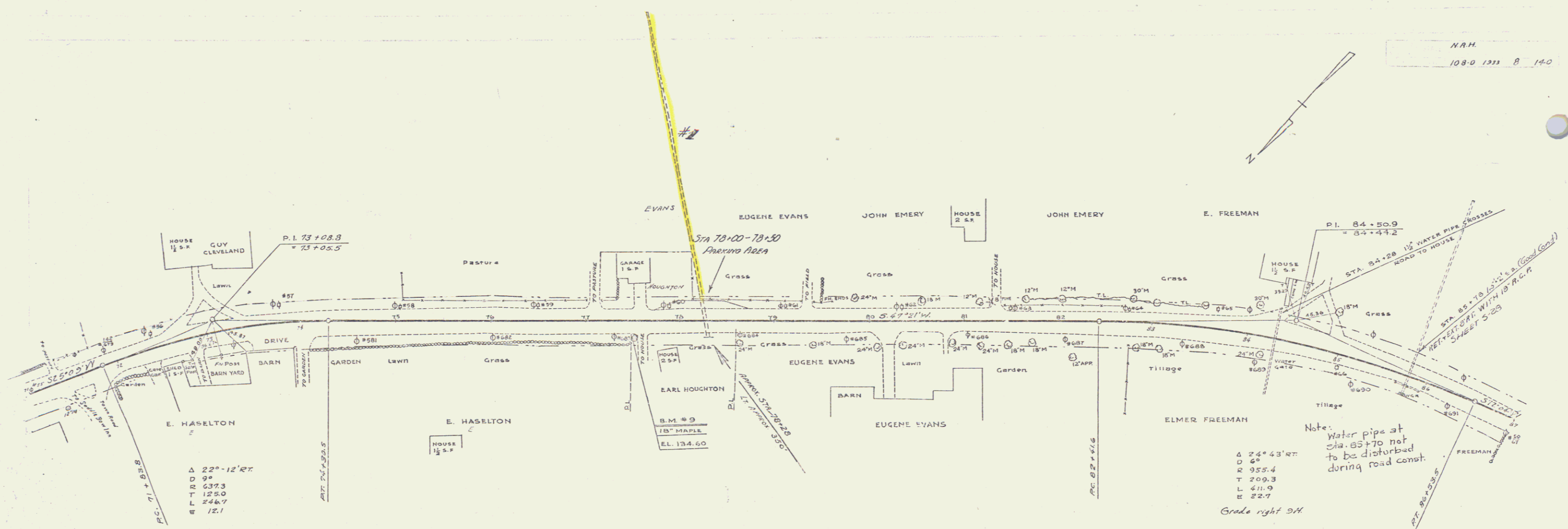
140
130
120
110



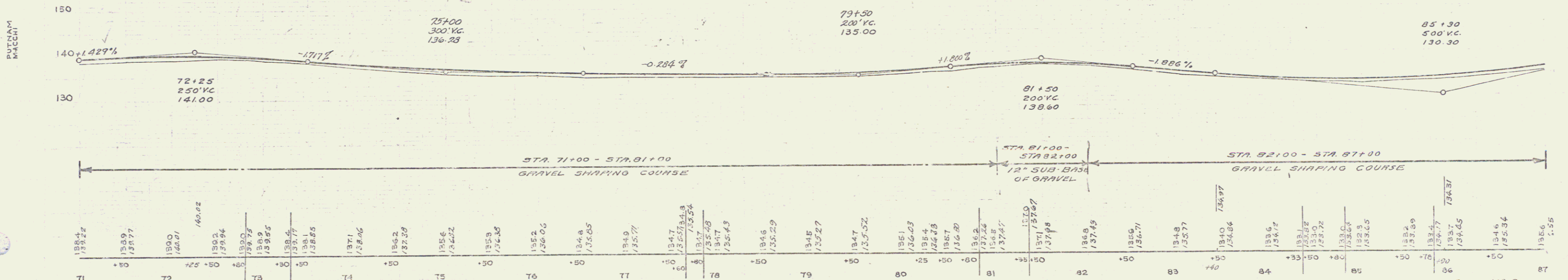
BM * B Spike in 24" Maple Stump 20' R of Sta 67+50 Elev. 135.11' (Old BM * 2)

Series N.H.H. No 108-D
 Sheet 7 of 190

6



PARCEL INSTRUMENT DATE	GRANTOR	GRANTEE	RECORDED	REMARKS
CUL#1 O.C.D. 8-23-37	EUGENE EVANS	SR. AVT.	BOOK PAGE DATE 45 600 8-30-37	STA 78+28 #3



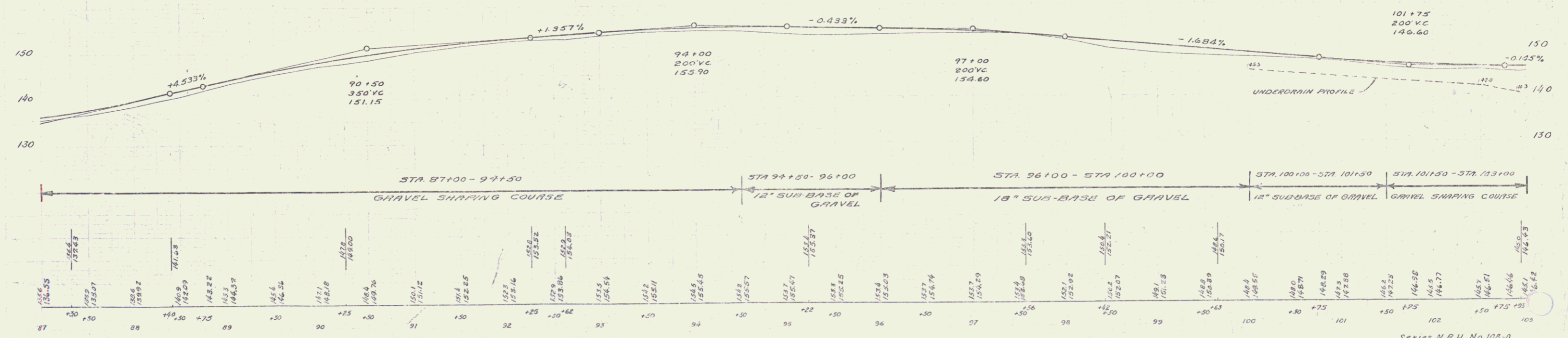
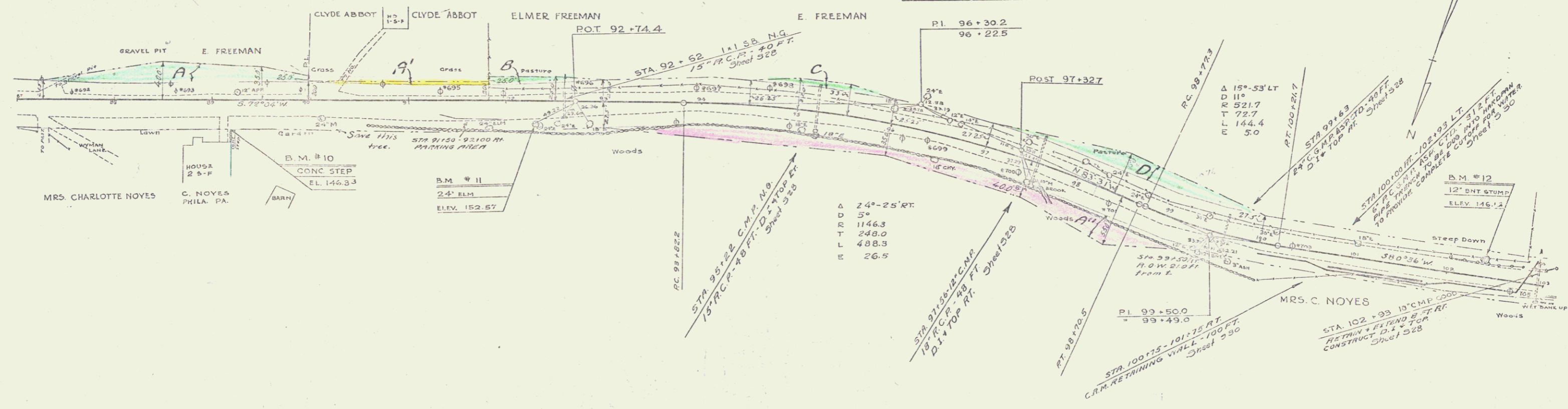
Station	Elevation
71	139.24
72	139.09
73	139.00
74	137.1
75	135.6
76	134.8
77	134.7
78	133.7
79	134.6
80	136.03
81	137.26
82	137.45
83	136.71
84	136.12
85	135.0
86	134.65
87	135.6

B.M. #3 Spike in Root 18 Maple 19' Right Sta 77+19 Elev. 134.60'

Series N.P.H. No 108-D
Sheet # of 140

Part	Kind of Instrument	Date of Instrument	Grantor	Grantee	Recorded Mapbook	Book Page	Date	Remarks
A.B.C.D.	G.C.D.	5-3-34	E.G. Freeman	Stokely	13	305	5-14-34	#4
A	"	6-4-34	Clyde Abbott	"	43	303	6-15-34	#5
A	"	8-18-34	Charlotte Noyes	"	45	153	8-30-34	#6

N.A.M.
108-D 1931 3 140

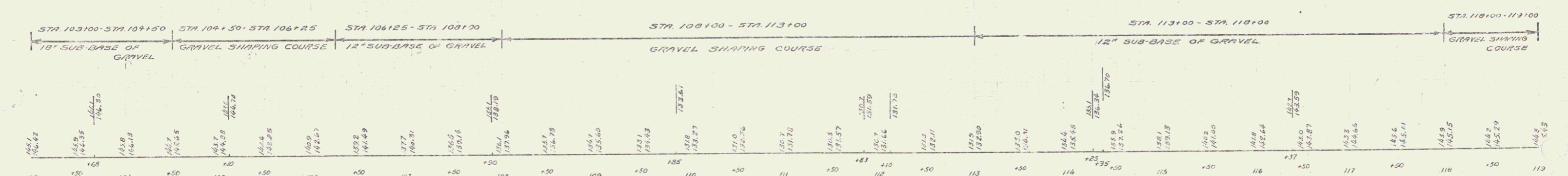
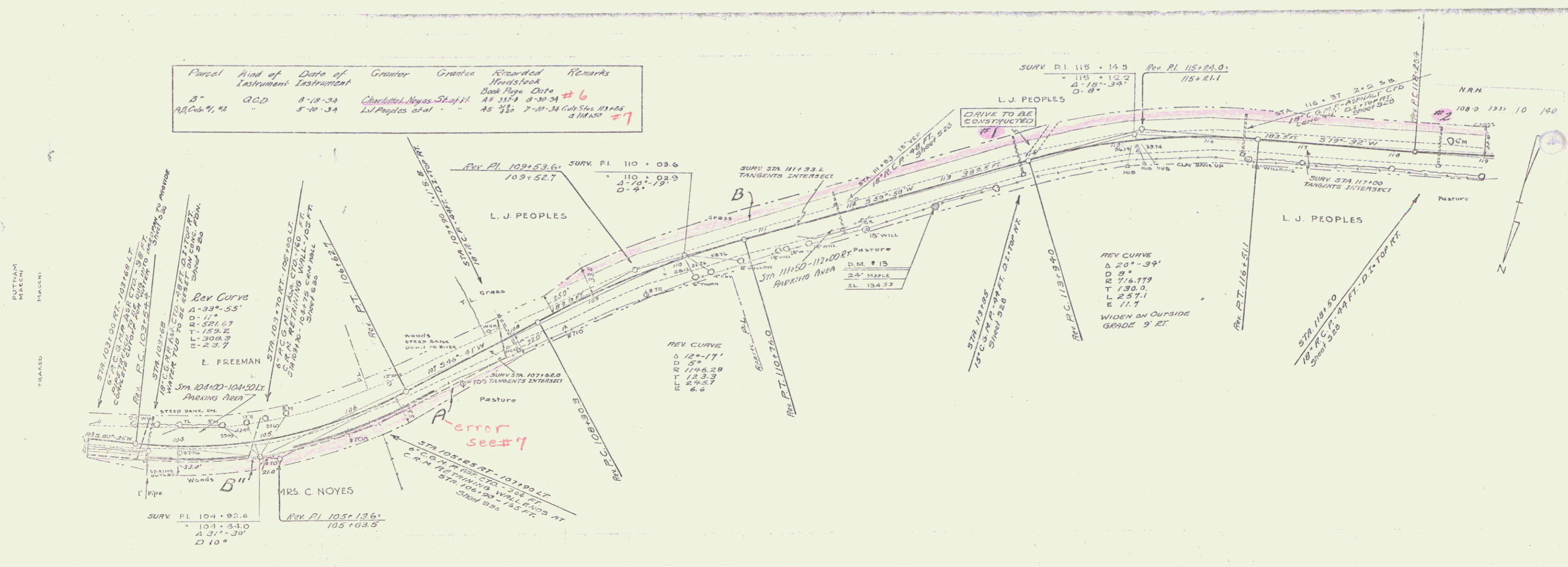


BM #10 Spike on Conc. Step 32 Rt. Sta. 89+20 Elev 146.33
 BM #11 Spike in Root 24 Elm 23 Rt. Sta. 92+31 Elev 152.57
 BM #12 12" Ent Stump 16 Lt. Sta. 102+36 Elev 146.12

Series N.R.H. No. 102-D
 Sheet 9 of 140

8

Parcel	Kind of Instrument	Date of Instrument	Grantor	Grantee	Recorded	Remarks
B"	G.C.D.	8-18-34	Charlotte Noyes Shaff	Woodslock	45 357.8	0-30.24 #6
A/Cub #1, #2	"	5-10-34	L.J. Peoples et al	"	45 430	7-10-34 City Plat 113+85 & 118+50 #7



BN "13 Spike in Root 24" Maple 19' RT Sta. 112+84 Elev 134.50'

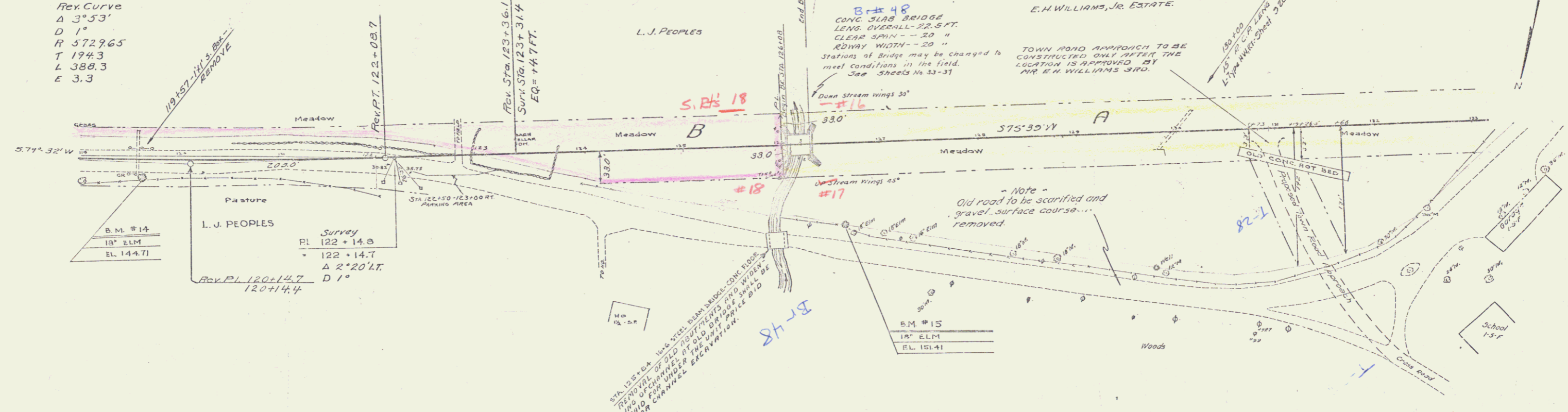
Series N.R.H. No. 108-D
Sheet 10 of 120

Parcel	Kind of Instrument	Date of Instrument	Grantor	Grantee	Recorded	Remarks
B	O.C.D.	5-10-34	L.J. Peoples et al	Stet. H.	45 132	7-10-34 #7
A	"	6-28-34	E.H. Williams Jr. et al	"	46 311-2	7-19-34 #8

16 Williams wd 10/30/68 BK 59 Pg 533
 17 Williams wd 9/5/68 59 472
 18 Kinne wd 9/4/68 59 470

Rev. Curve
 Δ 3°53'
 D 1°
 R 572.965
 T 194.3
 L 388.3
 E 3.3

PUTNAM
MACCHI
TRAKED

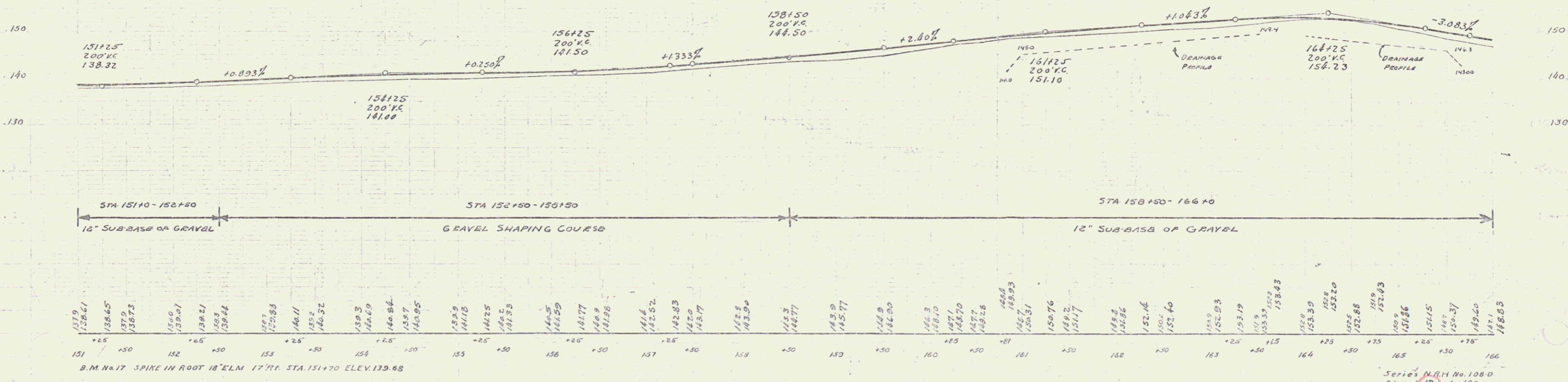
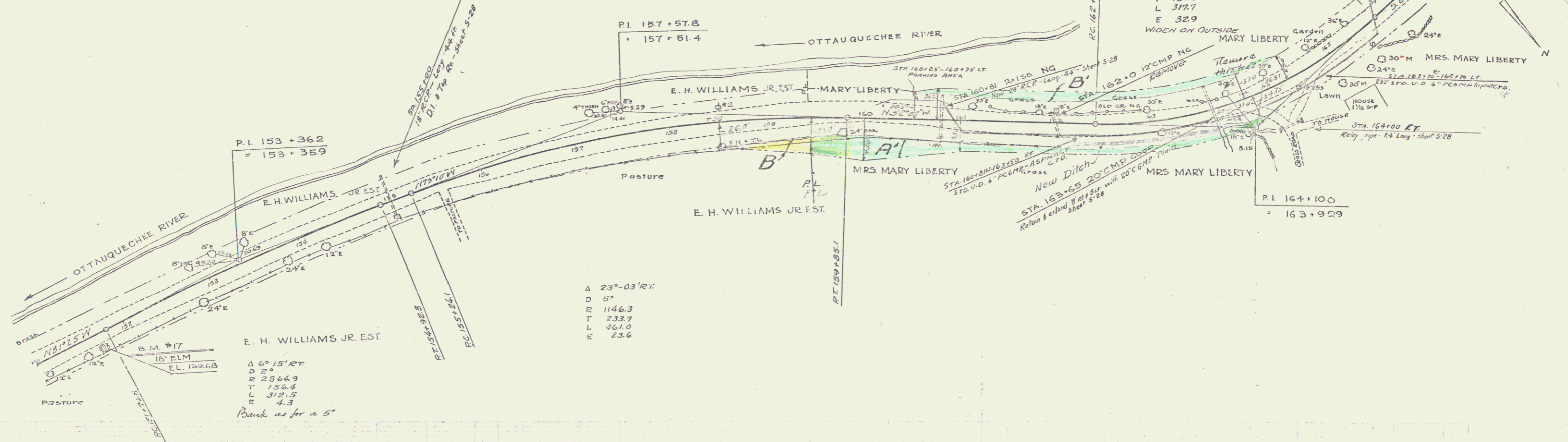


BORING NOTES

NO.	DEPTH	DESCRIPTION
1	0-1'	Gravel
2	1-2'	Sand
3	2-3'	Gravel
4	3-4'	Sand
5	4-5'	Gravel
6	5-6'	Sand
7	6-7'	Gravel
8	7-8'	Sand
9	8-9'	Gravel
10	9-10'	Sand
11	10-11'	Gravel
12	11-12'	Sand
13	12-13'	Gravel
14	13-14'	Sand
15	14-15'	Gravel
16	15-16'	Sand
17	16-17'	Gravel
18	17-18'	Sand
19	18-19'	Gravel
20	19-20'	Sand
21	20-21'	Gravel
22	21-22'	Sand
23	22-23'	Gravel
24	23-24'	Sand
25	24-25'	Gravel
26	25-26'	Sand
27	26-27'	Gravel
28	27-28'	Sand
29	28-29'	Gravel
30	29-30'	Sand
31	30-31'	Gravel
32	31-32'	Sand
33	32-33'	Gravel
34	33-34'	Sand
35	34-35'	Gravel
36	35-36'	Sand
37	36-37'	Gravel
38	37-38'	Sand
39	38-39'	Gravel
40	39-40'	Sand
41	40-41'	Gravel
42	41-42'	Sand
43	42-43'	Gravel
44	43-44'	Sand
45	44-45'	Gravel
46	45-46'	Sand
47	46-47'	Gravel
48	47-48'	Sand
49	48-49'	Gravel
50	49-50'	Sand
51	50-51'	Gravel
52	51-52'	Sand
53	52-53'	Gravel
54	53-54'	Sand
55	54-55'	Gravel
56	55-56'	Sand
57	56-57'	Gravel
58	57-58'	Sand
59	58-59'	Gravel
60	59-60'	Sand
61	60-61'	Gravel
62	61-62'	Sand
63	62-63'	Gravel
64	63-64'	Sand
65	64-65'	Gravel
66	65-66'	Sand
67	66-67'	Gravel
68	67-68'	Sand
69	68-69'	Gravel
70	69-70'	Sand
71	70-71'	Gravel
72	71-72'	Sand
73	72-73'	Gravel
74	73-74'	Sand
75	74-75'	Gravel
76	75-76'	Sand
77	76-77'	Gravel
78	77-78'	Sand
79	78-79'	Gravel
80	79-80'	Sand
81	80-81'	Gravel
82	81-82'	Sand
83	82-83'	Gravel
84	83-84'	Sand
85	84-85'	Gravel
86	85-86'	Sand
87	86-87'	Gravel
88	87-88'	Sand
89	88-89'	Gravel
90	89-90'	Sand
91	90-91'	Gravel
92	91-92'	Sand
93	92-93'	Gravel
94	93-94'	Sand
95	94-95'	Gravel
96	95-96'	Sand
97	96-97'	Gravel
98	97-98'	Sand
99	98-99'	Gravel
100	99-100'	Sand
101	100-101'	Gravel
102	101-102'	Sand
103	102-103'	Gravel
104	103-104'	Sand
105	104-105'	Gravel
106	105-106'	Sand
107	106-107'	Gravel
108	107-108'	Sand
109	108-109'	Gravel
110	109-110'	Sand
111	110-111'	Gravel
112	111-112'	Sand
113	112-113'	Gravel
114	113-114'	Sand
115	114-115'	Gravel
116	115-116'	Sand
117	116-117'	Gravel
118	117-118'	Sand
119	118-119'	Gravel
120	119-120'	Sand
121	120-121'	Gravel
122	121-122'	Sand
123	122-123'	Gravel
124	123-124'	Sand
125	124-125'	Gravel
126	125-126'	Sand
127	126-127'	Gravel
128	127-128'	Sand
129	128-129'	Gravel
130	129-130'	Sand
131	130-131'	Gravel
132	131-132'	Sand
133	132-133'	Gravel
134	133-134'	Sand
135	134-135'	Gravel
136	135-136'	Sand
137	136-137'	Gravel
138	137-138'	Sand
139	138-139'	Gravel
140	139-140'	Sand
141	140-141'	Gravel
142	141-142'	Sand
143	142-143'	Gravel
144	143-144'	Sand
145	144-145'	Gravel
146	145-146'	Sand
147	146-147'	Gravel
148	147-148'	Sand
149	148-149'	Gravel
150	149-150'	Sand
151	150-151'	Gravel
152	151-152'	Sand
153	152-153'	Gravel
154	153-154'	Sand
155	154-155'	Gravel
156	155-156'	Sand
157	156-157'	Gravel
158	157-158'	Sand
159	158-159'	Gravel
160	159-160'	Sand
161	160-161'	Gravel
162	161-162'	Sand
163	162-163'	Gravel
164	163-164'	Sand
165	164-165'	Gravel
166	165-166'	Sand
167	166-167'	Gravel
168	167-168'	Sand
169	168-169'	Gravel
170	169-170'	Sand
171	170-171'	Gravel
172	171-172'	Sand
173	172-173'	Gravel
174	173-174'	Sand
175	174-175'	Gravel
176	175-176'	Sand
177	176-177'	Gravel
178	177-178'	Sand
179	178-179'	Gravel
180	179-180'	Sand
181	180-181'	Gravel
182	181-182'	Sand
183	182-183'	Gravel
184	183-184'	Sand
185	184-185'	Gravel
186	185-186'	Sand
187	186-187'	Gravel
188	187-188'	Sand
189	188-189'	Gravel
190	189-190'	Sand
191	190-191'	Gravel
192	191-192'	Sand
193	192-193'	Gravel
194	193-194'	Sand
195	194-195'	Gravel
196	195-196'	Sand
197	196-197'	Gravel
198	197-198'	Sand
199	198-199'	Gravel
200	199-200'	Sand
201	200-201'	Gravel
202	201-202'	Sand
203	202-203'	Gravel
204	203-204'	Sand
205	204-205'	Gravel
206	205-206'	Sand
207	206-207'	Gravel
208	207-208'	Sand
209	208-209'	Gravel
210	209-210'	Sand
211	210-211'	Gravel
212	211-212'	Sand
213	212-213'	Gravel
214	213-214'	Sand
215	214-215'	Gravel
216	215-216'	Sand
217	216-217'	Gravel
218	217-218'	Sand
219	218-219'	Gravel
220	219-220'	Sand
221	220-221'	Gravel
222	221-222'	Sand
223	222-223'	Gravel
224	223-224'	Sand
225	224-225'	Gravel
226	225-226'	Sand
227	226-227'	Gravel
228	227-228'	Sand
229	228-229'	Gravel
230	229-230'	Sand
231	230-231'	Gravel
232	231-232'	Sand
233	232-233'	Gravel
234	233-234'	Sand
235	234-235'	Gravel
236	235-236'	Sand
237	236-237'	Gravel
238	237-238'	Sand
239	238-239'	Gravel
240	239-240'	Sand
241	240-241'	Gravel
242	241-242'	Sand
243	242-243'	Gravel
244	243-244'	Sand
245	244-245'	Gravel
246	245-246'	Sand
247	246-247'	Gravel
248	247-248'	Sand
249	248-249'	Gravel
250	249-250'	Sand
251	250-251'	Gravel
252	251-252'	Sand
253	252-253'	Gravel
254	253-254'	Sand
255	254-255'	Gravel
256	255-256'	Sand
257	256-257'	Gravel
258	257-258'	Sand
259	258-259'	Gravel
260	259-260'	Sand
261	260-261'	Gravel
262	261-262'	Sand
263	262-263'	Gravel
264	263-264'	Sand
265	264-265'	Gravel
266	265-266'	Sand
267	266-267'	Gravel
268	267-268'	Sand
269	268-269'	Gravel
270	269-270'	Sand
271	270-271'	Gravel
272	271-272'	Sand
273	272-273'	Gravel
274	273-274'	Sand
275	274-275'	Gravel
276	275-276'	Sand
277	276-277'	Gravel
278	277-278'	Sand
279	278-279'	Gravel
280	279-280'	Sand
281	280-281'	Gravel
282	281-282'	Sand
283	282-283'	Gravel
284	283-284'	Sand
285	284-285'	Gravel
286	285-286'	Sand
287	286-287'	Gravel
288	287-288'	Sand
289	288-289'	Gravel
290	289-290'	Sand
291	290-291'	Gravel
292	291-292'	Sand
293	292-293'	Gravel
294	293-294'	Sand
295	294-295'	Gravel
296	295-296'	Sand
297	296-297'	Gravel
298	297-298'	Sand
299	298-299'	Gravel
300	299-300'	Sand
301	300-301'	Gravel
302	301-302'	Sand
303	302-303'	Gravel
304	303-304'	Sand
305	304-305'	Gravel
306	305-306'	Sand
307	306-307'	Gravel
308	307-308'	Sand
309	308-309'	Gravel
310	309-310'	Sand
311	310-311'	Gravel
312	311-312'	Sand
313	312-313'	Gravel
314	313-314'	Sand
315	314-315'	Gravel
316	315-316'	Sand
317	316-317'	Gravel
318	317-318'	Sand
319	318-319'	Gravel
320	319-320'	Sand
321	320-321'	Gravel
322	321-322'	Sand
323	322-323'	Gravel
324	323-324'	Sand
325		

Parcel	Kind of Instrument	Date of Instrument	Grantor	Grantee	Recorded Book Page Date	Remarks
A'40'	G.C.D.	5-3-34	Mary Liberty	St of Yt	15 302 5-14-34	#10
B	"	6-28-34	E.H. Williams Jr Est.	"	15 312 7-19-34	#8

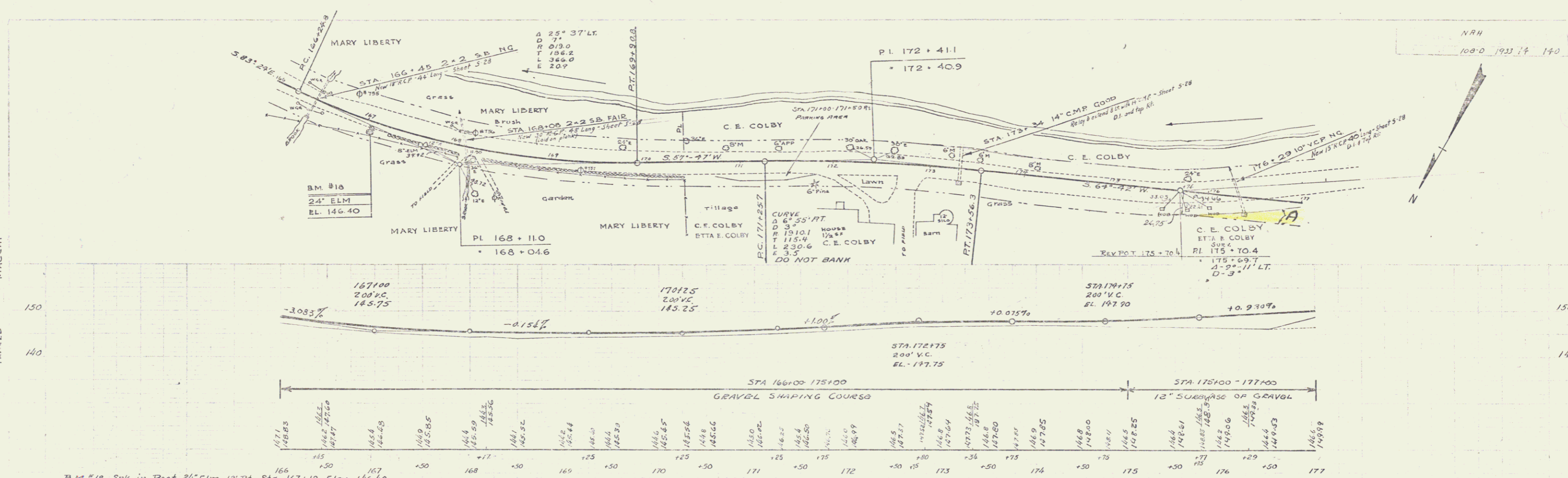
PUTNAM
MASON
TRACED



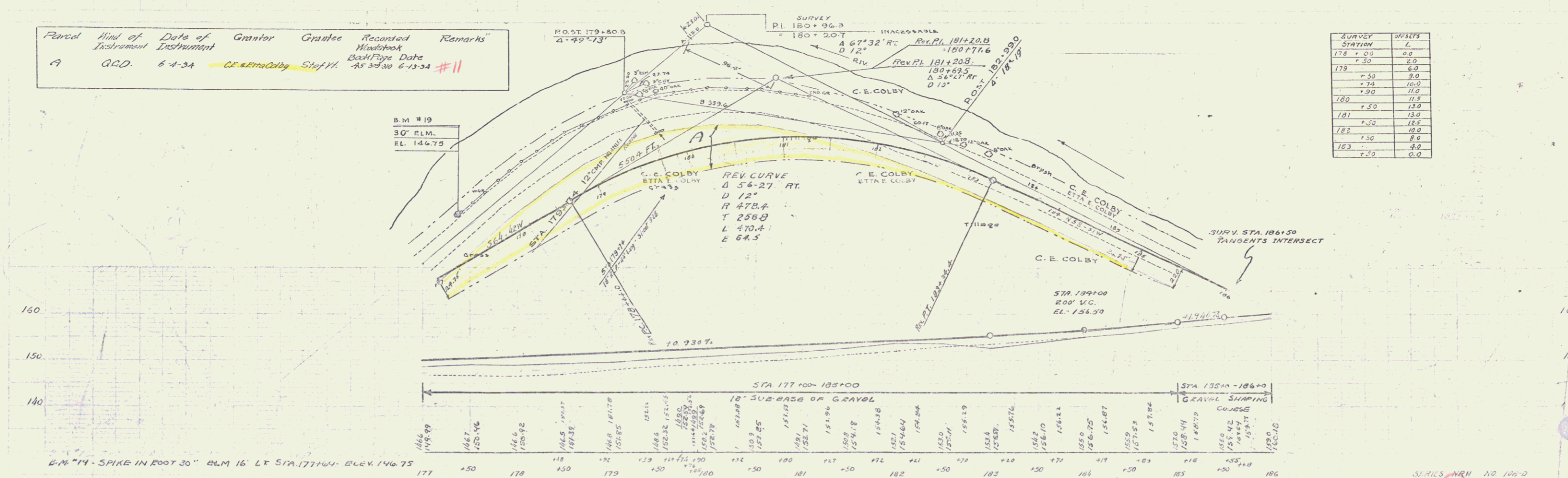
Station	Elevation	Station	Elevation	Station	Elevation	Station	Elevation
151	137.9	152	136.65	153	137.9	154	138.32
152	136.65	153	137.9	154	138.32	155	139.0
153	137.9	154	138.32	155	139.0	156	139.68
154	138.32	155	139.0	156	139.68	157	140.36
155	139.0	156	139.68	157	140.36	158	141.04
156	139.68	157	140.36	158	141.04	159	141.72
157	140.36	158	141.04	159	141.72	160	142.40
158	141.04	159	141.72	160	142.40	161	143.08
159	141.72	160	142.40	161	143.08	162	143.76
160	142.40	161	143.08	162	143.76	163	144.44
161	143.08	162	143.76	163	144.44	164	145.12
162	143.76	163	144.44	164	145.12	165	145.80
163	144.44	164	145.12	165	145.80	166	146.48

B.M. #17 SPIKE IN ROOT 18' ELM 17 7/11 STA. 151+70 ELEV. 139.68

Series N.R.H. No. 108-D
Sheet 13 of 140

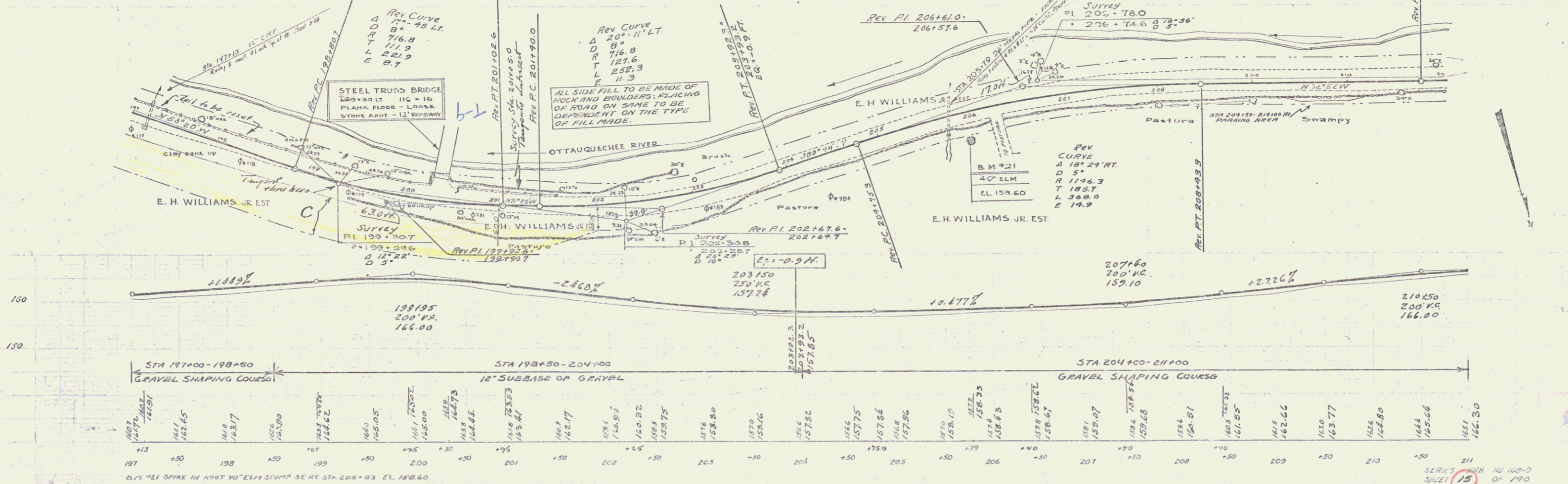
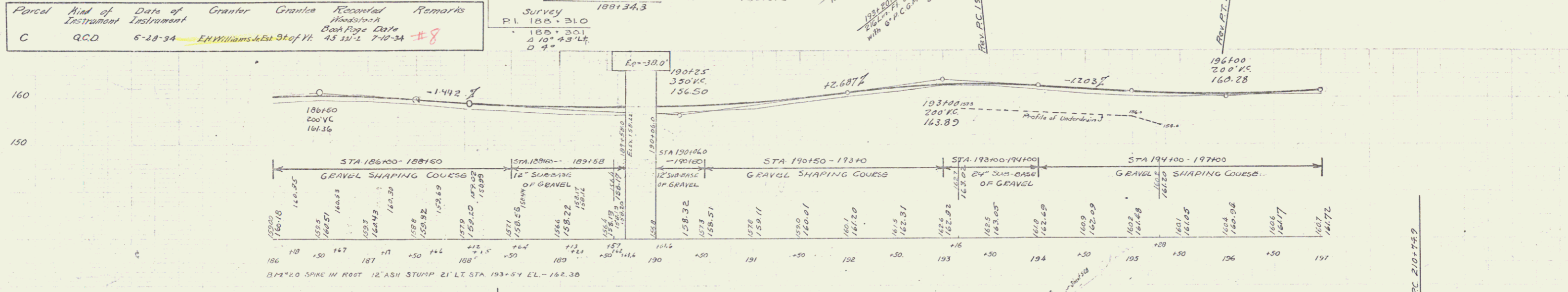
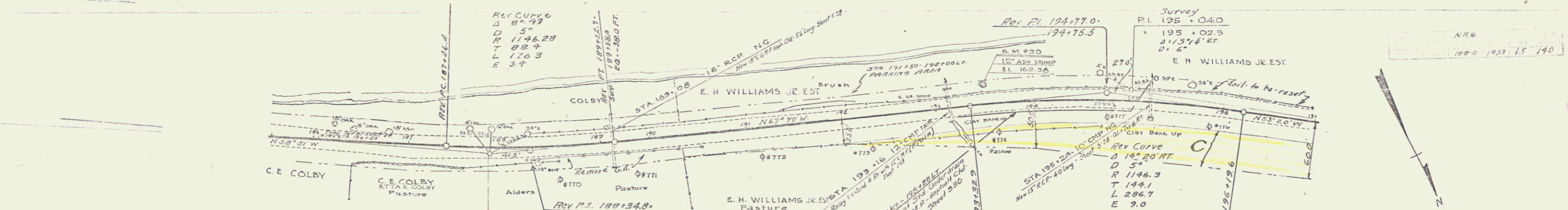


Parcel	Kind of Instrument	Date of Instrument	Grantor	Grantee	Recorded	Remarks
A	C.C.D.	6-4-34	C.E. Colby	Sheff W.	Bath, Pa. De. AS 3730 6-13-34	#11

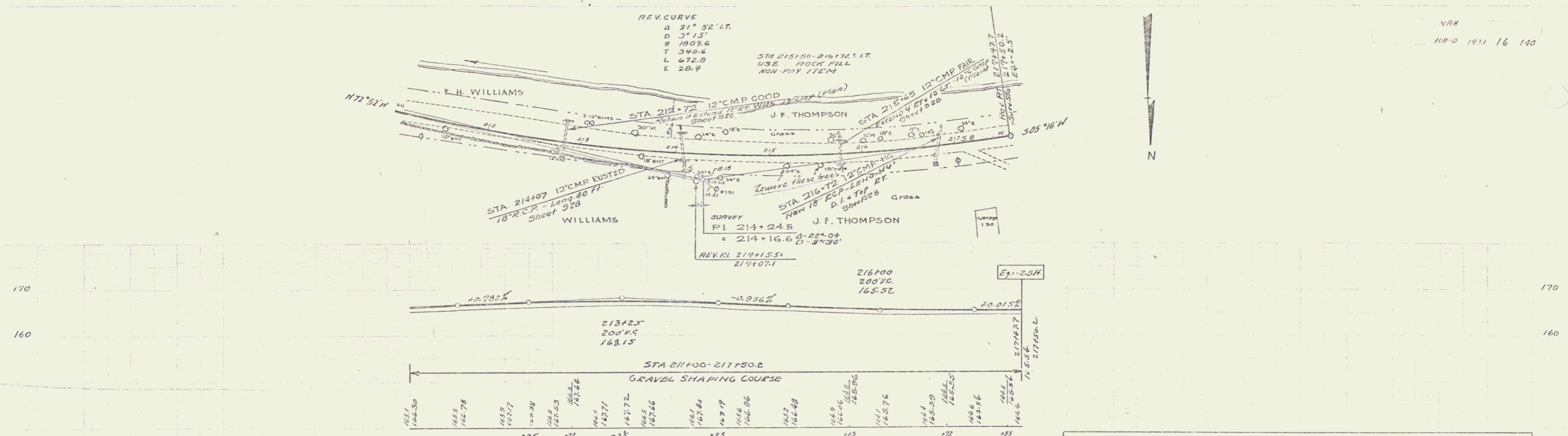


SURVEY STATION	OFFSETS
178 + 00	0.0
178 + 30	2.0
179	6.0
+ 50	9.0
+ 75	10.0
+ 90	11.0
180	11.5
+ 50	12.0
181	13.0
+ 50	13.5
182	14.0
+ 50	14.0
183	14.0
+ 50	0.0

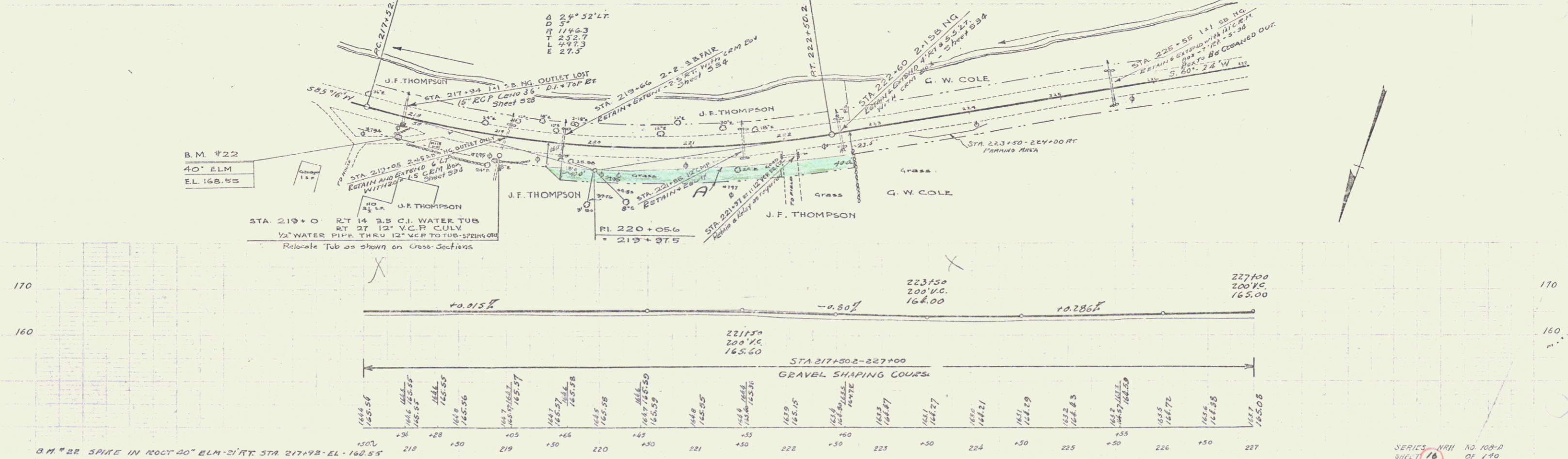
SERIES NRH NO 100-D
SHEET 14

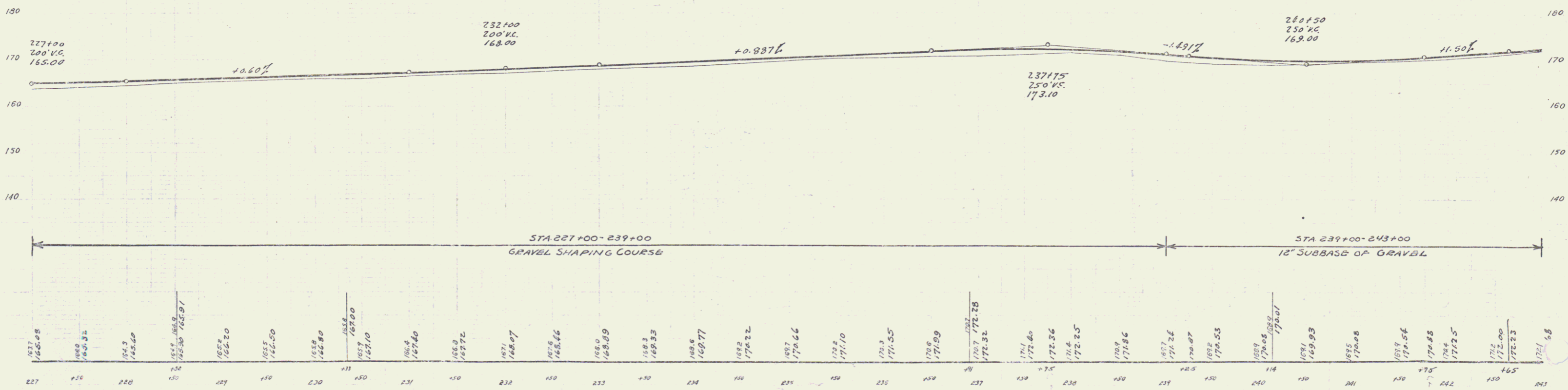
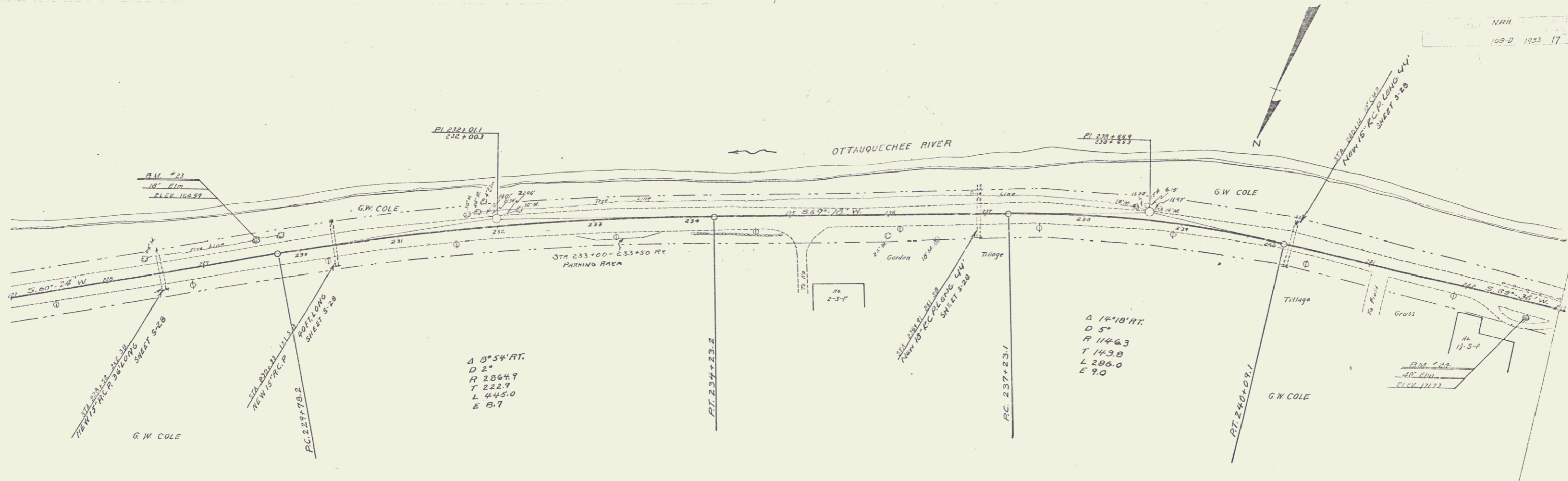


PUTNAM
PAGECH
MARCH



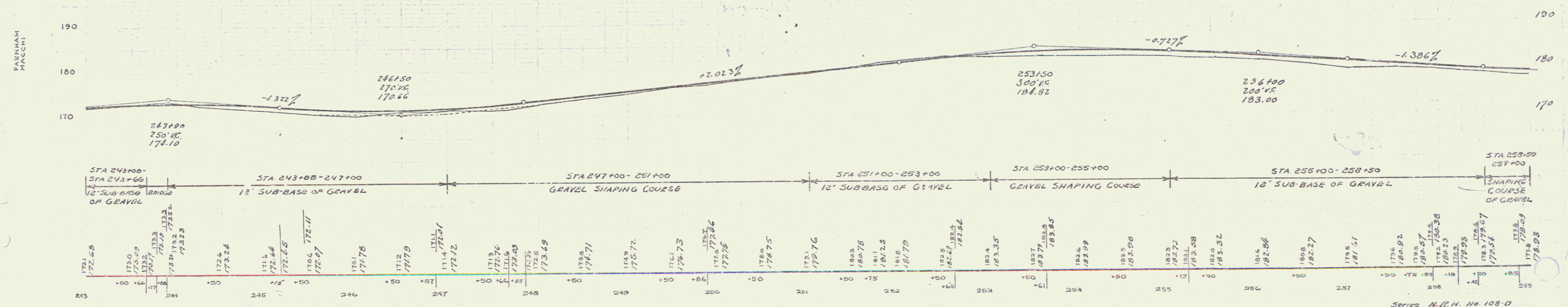
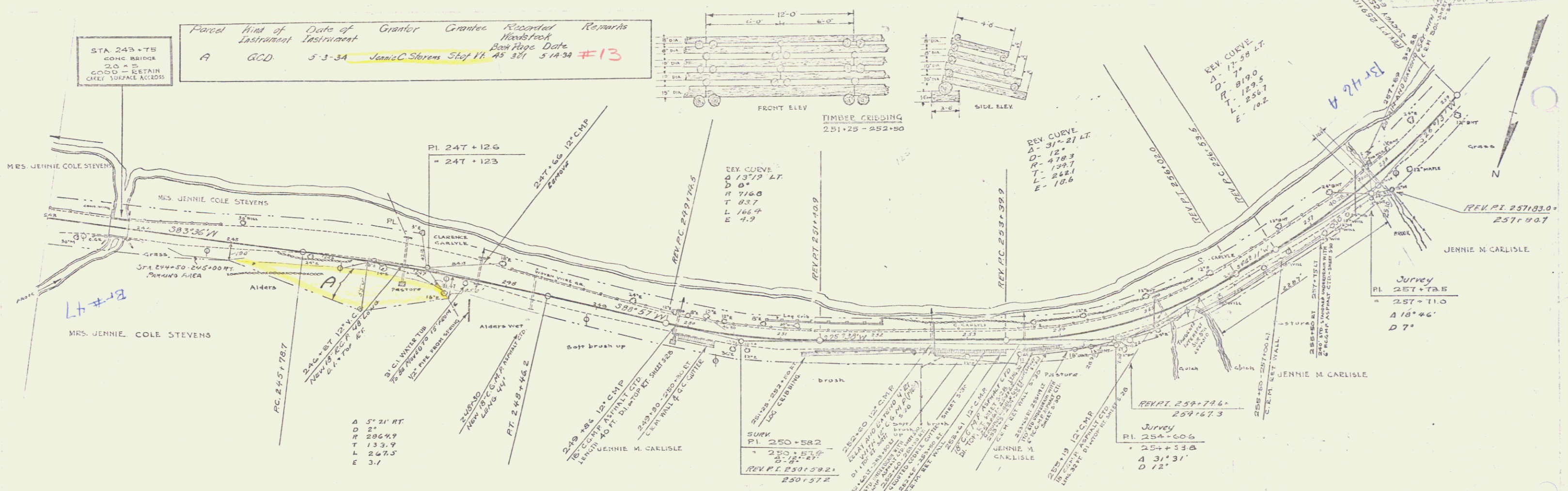
Filed	Kind of Instrument	Date of Survey	Grantor	Grantee	Recorded	Remarks
A	G.C.D.	5-3-34	J.F. Thompson	Staff H.	AS 201 5-14-34	#12





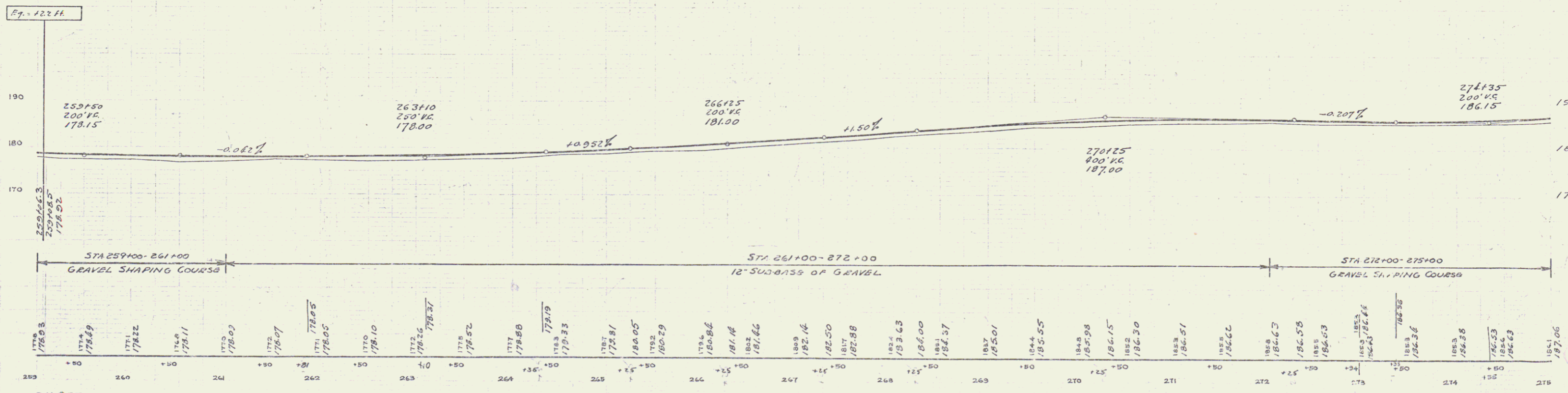
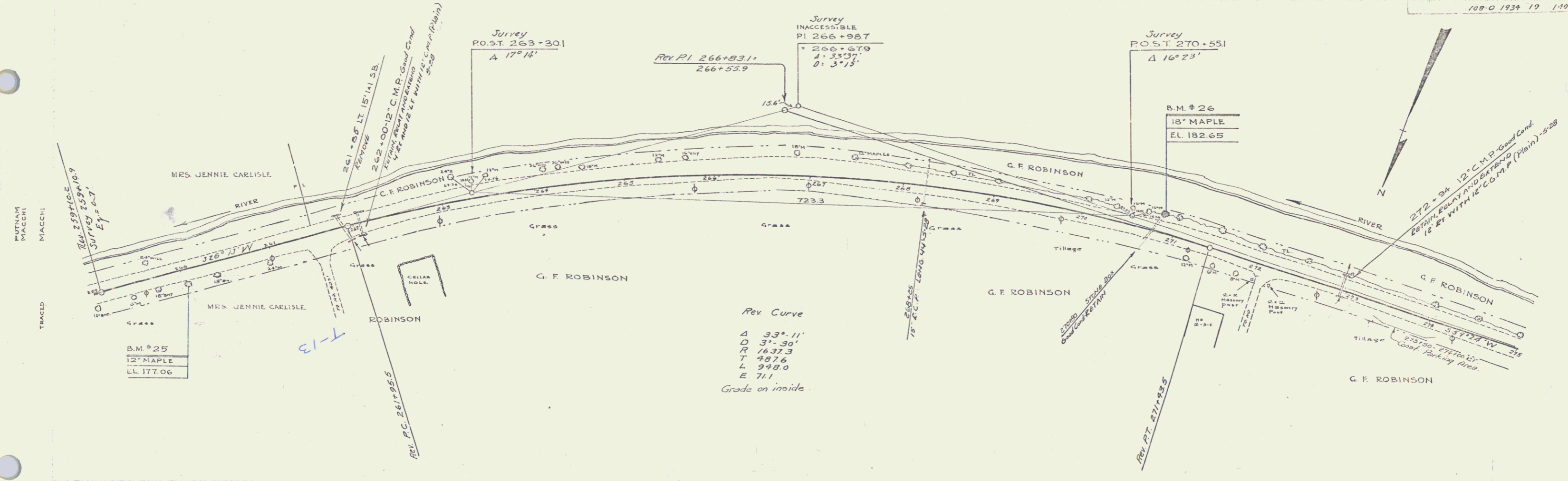
B.M. #23 SAME IN ROOT 10' ELM. 19' LT STA 227+57 EL. 164.57
 B.M. #24 " " " 40' " 15' RT " 242+66 " 171.73

Parcel	Kind of Instrument	Date of Instrument	Grantor	Grantee	Recorded Headsheet	Remarks
A	G.C.D.	5-3-34	Jennie C. Stevens	Stef. H. 45 381	5-14-34	#13



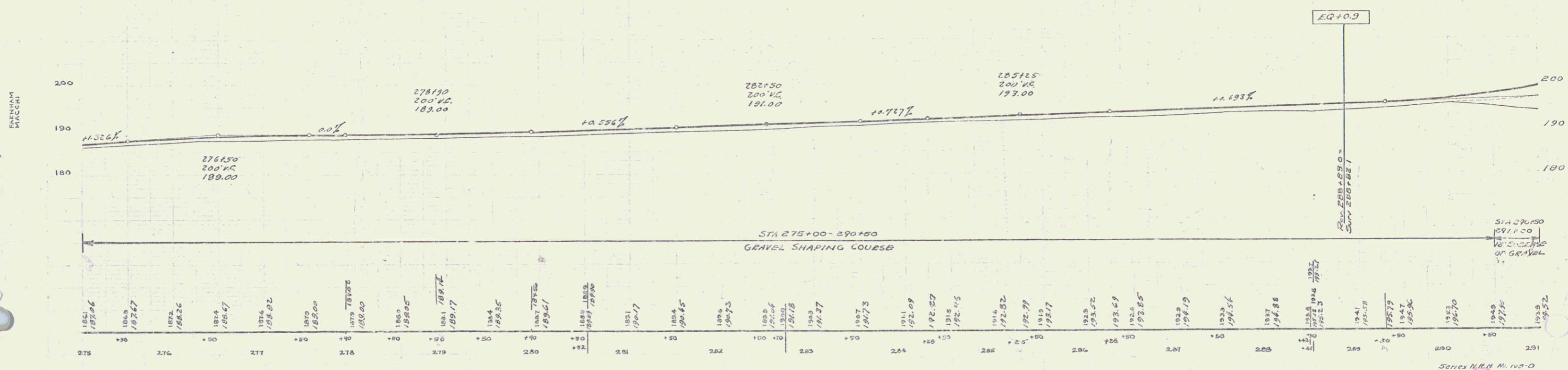
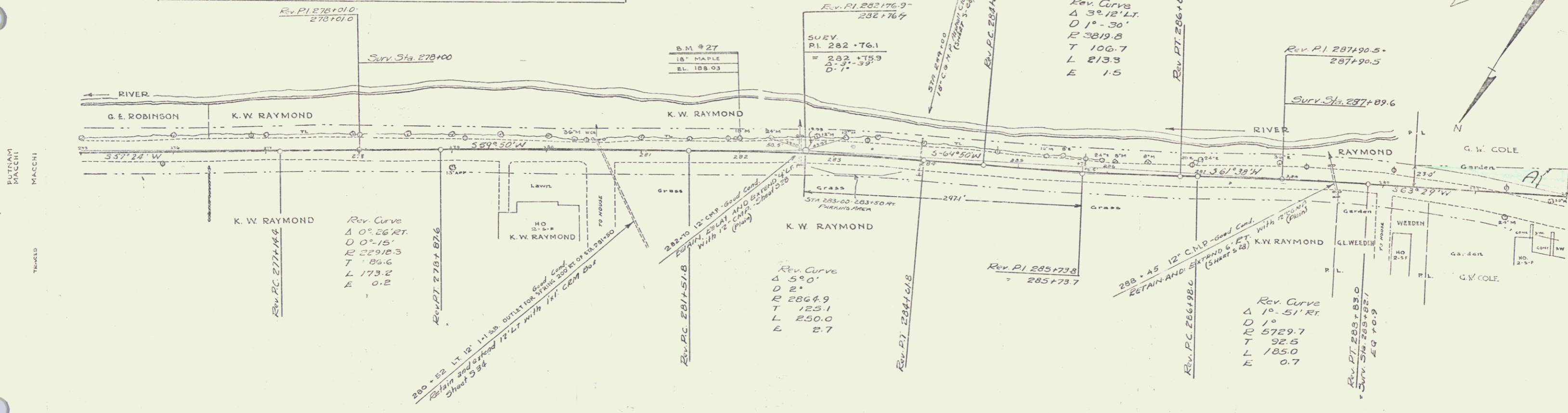
STA 243+00-243+66 12" SUB-BASE OF GRAVEL
 STA 243+66-247+00 12" SUB-BASE OF GRAVEL
 STA 247+00-251+00 GRAVEL SHAPING COURSE
 STA 251+00-253+00 12" SUB-BASE OF GRAVEL
 STA 253+00-255+00 GRAVEL SHAPING COURSE
 STA 255+00-258+50 12" SUB-BASE OF GRAVEL
 STA 258+50-259+00 SHAPING COURSE OF GRAVEL

Series N.R.H. No. 108-D
 Sheet 18 of 190



B.M. #25 SPIKE IN ROOT 12' MAPLE STA 260+02 RT 15' EL 177.06
 B.M. #26 " " " " " " STA 270+05 LT 18' EL 182.65

Filed	Kind of	Date of	Grantor	Grantee	Recorded	Remarks
Instrument	Instrument	Instrument			Book	
A	Q.C.D.	6-4-34	G.W. Cole	Staff	45 30-1	6-15-34 #14

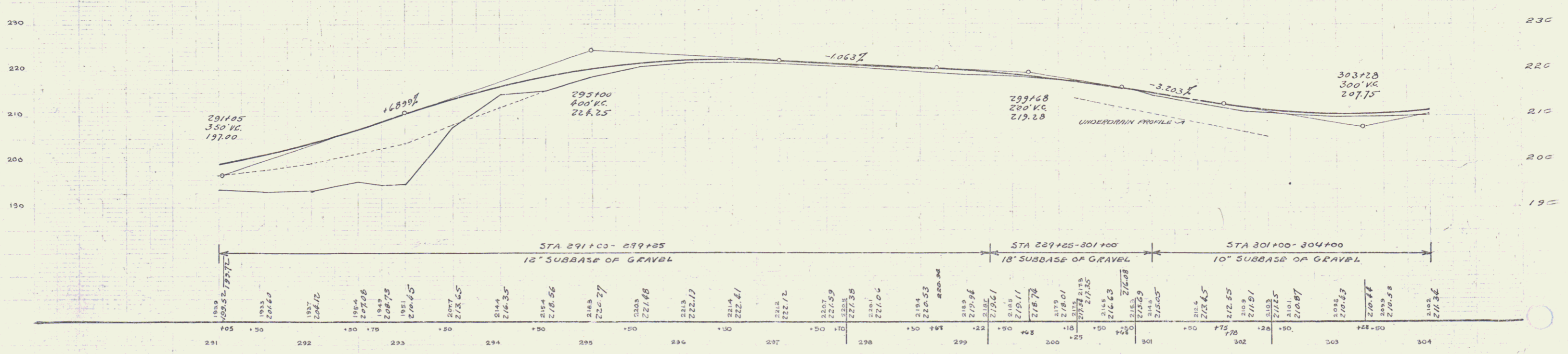
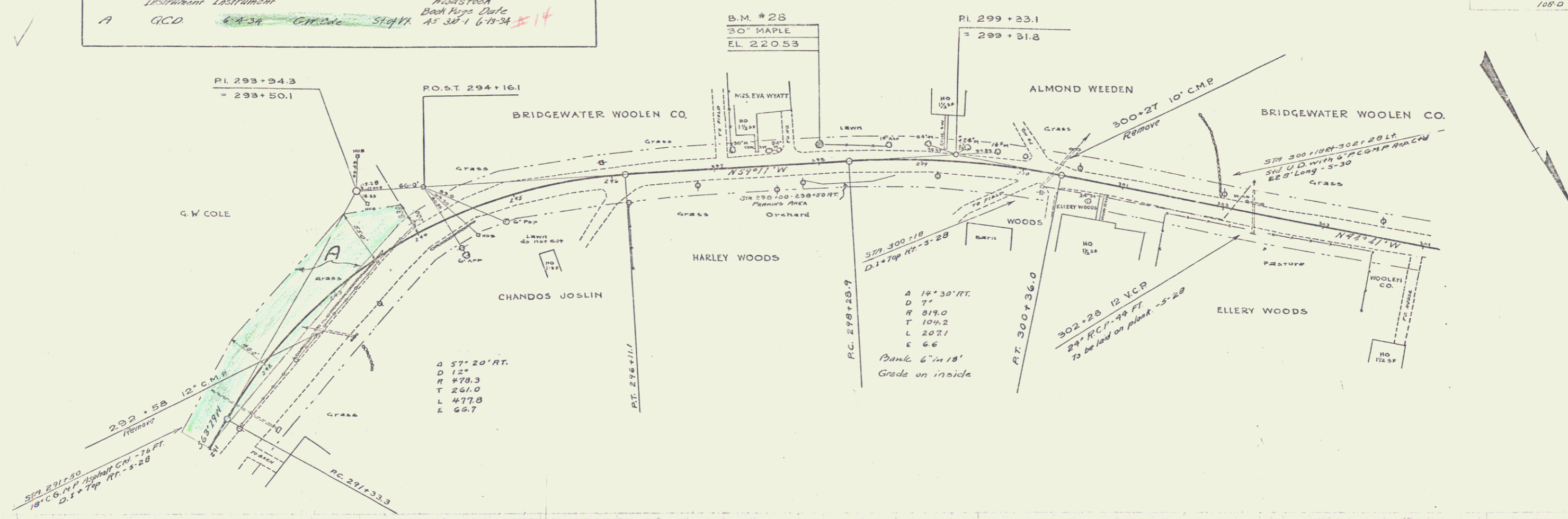


B.M. #27 SPIKE IN ROOT 18' MAPLE STA. 282+03 LT. 14' EL. 188.03

Series N.R.H. No. 100-0 Sheet 20 of 190

Parcel	Kind of Instrument	Date of Lastment	Grantor	Grantee	Recorded	Remarks
A	G.C.D.	6-2-34	G. W. Cole	Steff	AS 38-1	6-19-34 #14

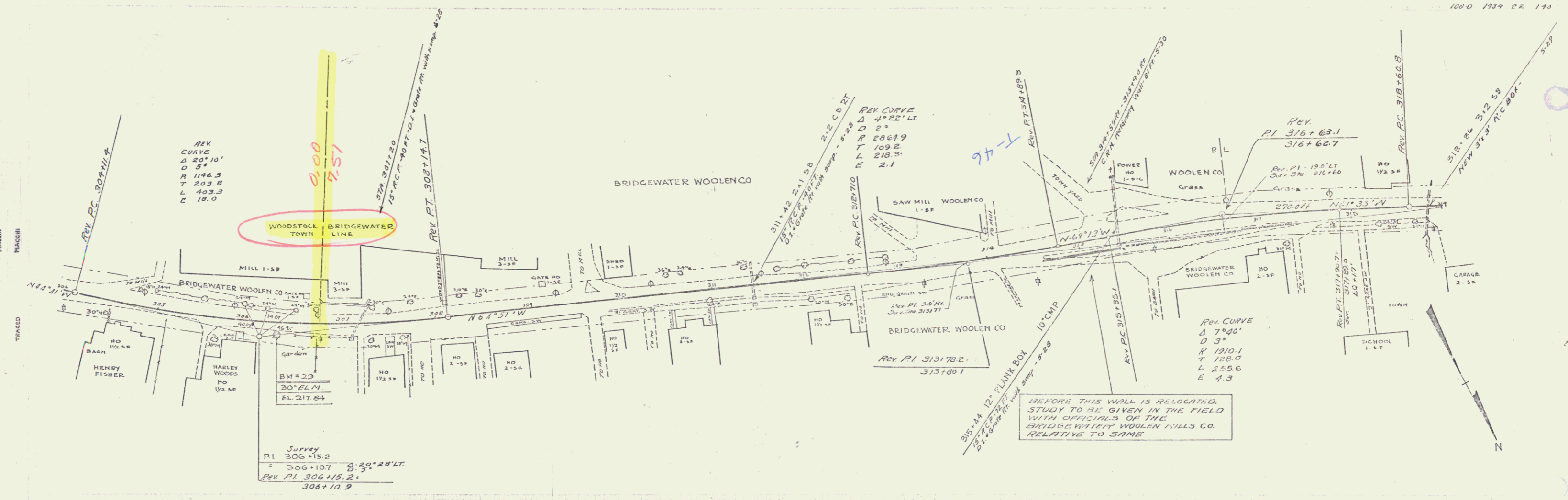
N.R.H.
100-D 1939 21 190



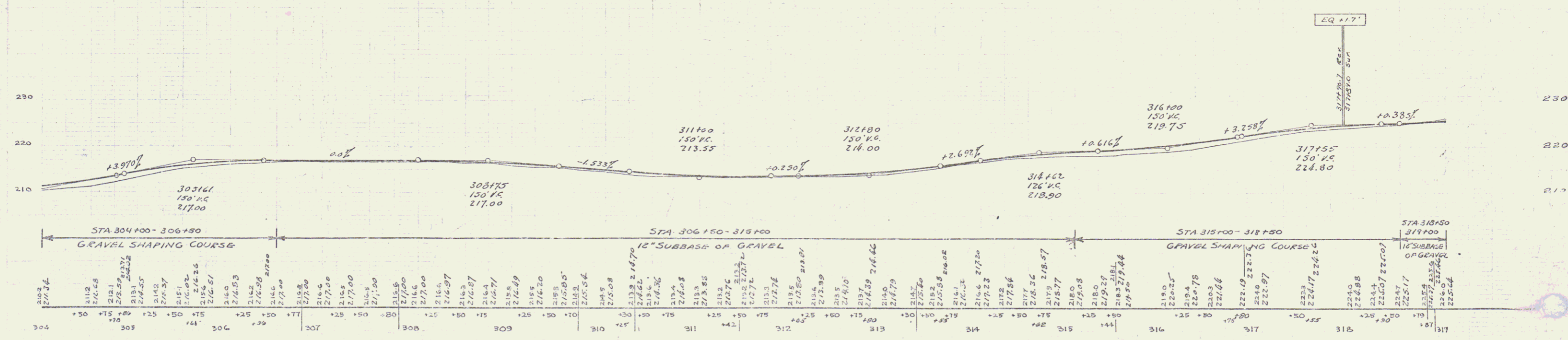
B.M. # 28 SPIKE IN ROOT 30' MAPLE STA. 298+00 LT. 16' EL. 220.53

Series N.R.H. No. 100-D
Sheet 21 of 190

20

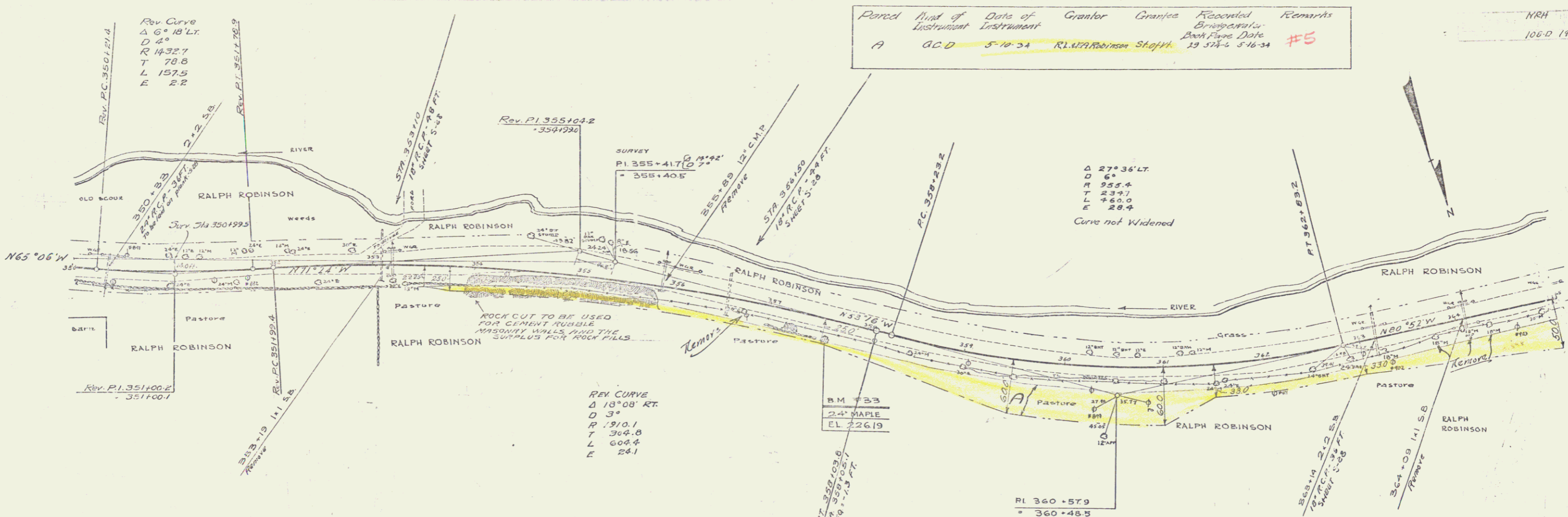


Survey
PI 306+15.2
= 306+10.7 + 5.50° 28' LT
REV PI 306+15.2
306+10.9



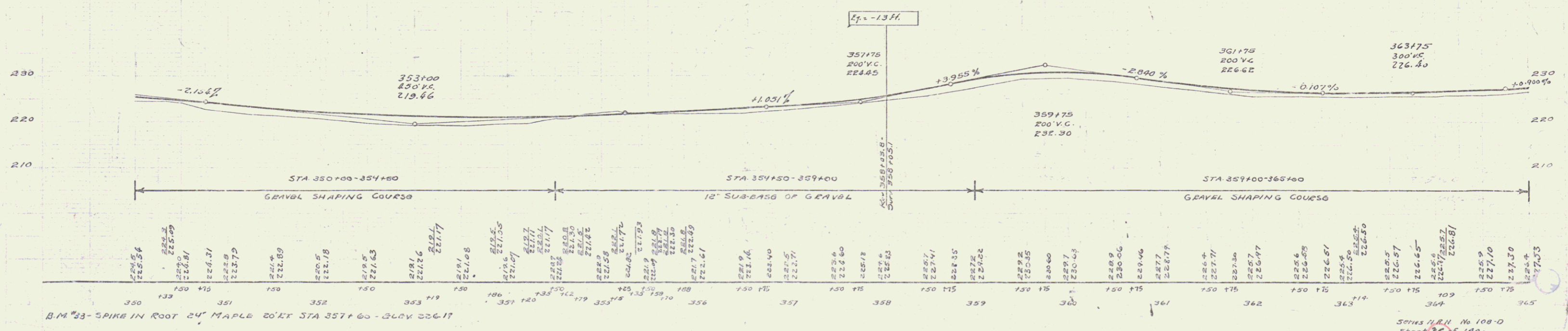
BM #29 SPIKE IN ROOT 30' ELM STA. 306+19 RT 14' EL. 217.84

PUTNAM
MAGNET
TRACED



Record	Book	Date of Instrument	Grantor	Grantee	Revised	Remarks
A	G.C.D.	5-10-34	R.L. Robinson	Shaff	13 374-5	5-16-34 #5

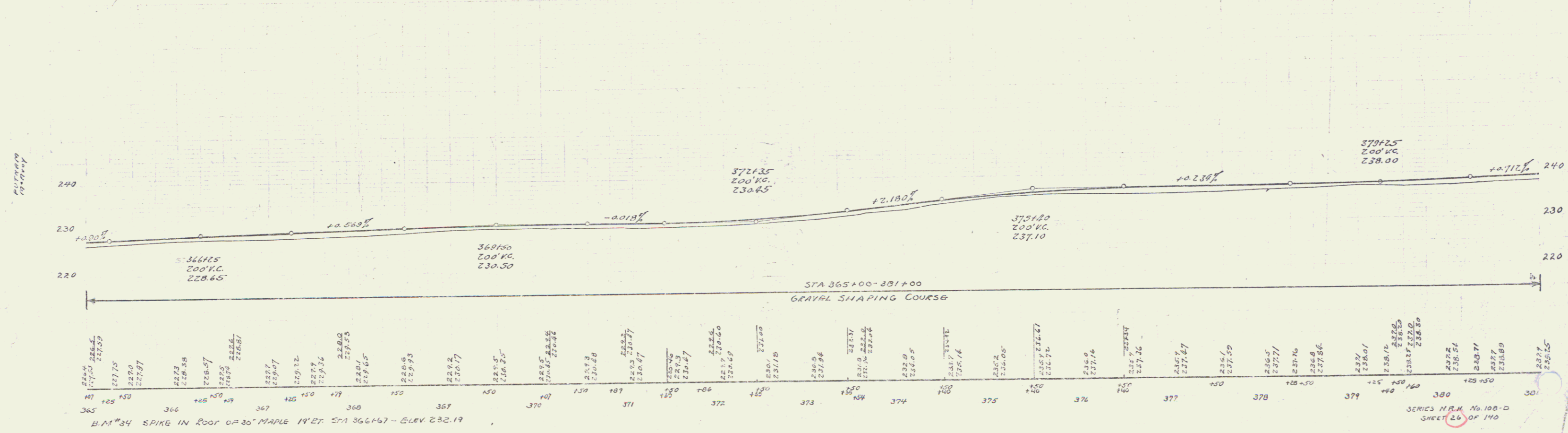
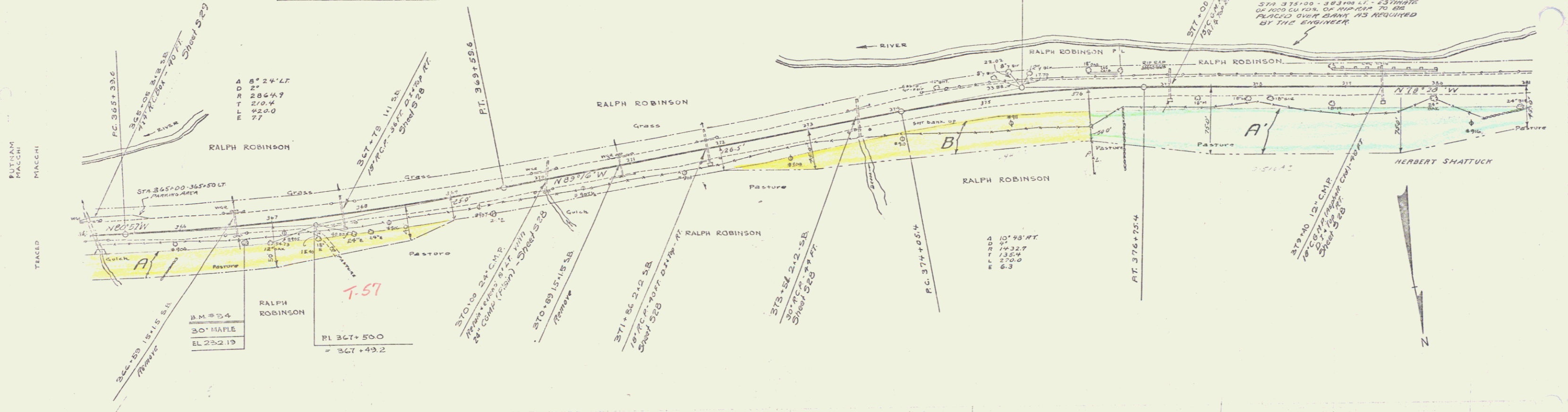
MRH
106-D 1933 25 140



B.M. #3 - SPIKE IN ROOT 24" MAPLE 20' RT STA 357+60 - ELEV 226.17

50th & 11th, No. 108-D
Sheet 25 of 140

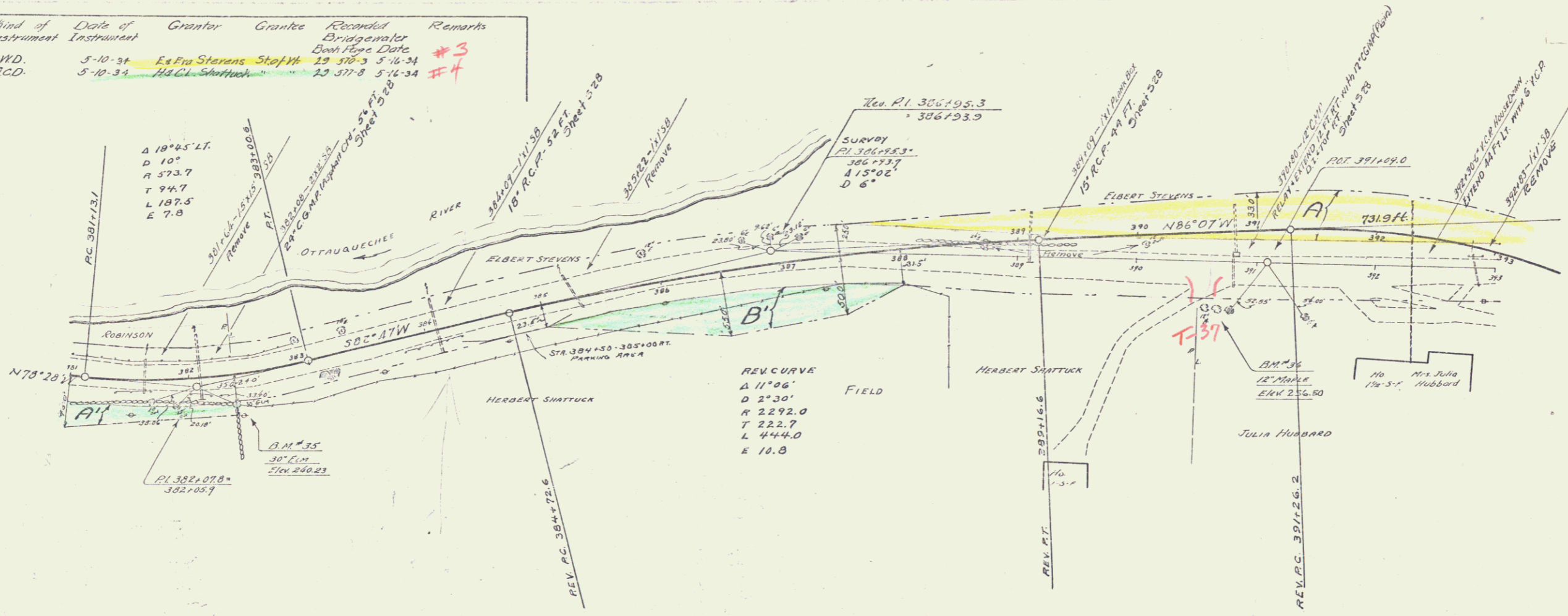
Point	Kind of Instrument	Date of Observation	Observer	Grade	Recorded	Remarks
A+B	G.C.D.	5-10-34	R. L. Robinson	St. of H.	20 374.5 14.34	#5
A'	"	5-10-34	H. G. Shattuck	"	29 377.8 5-14-34	#4



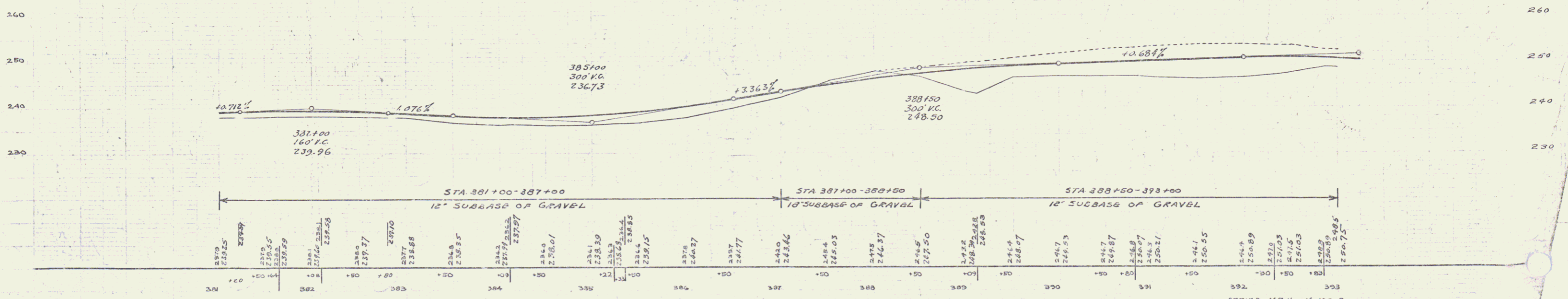
B.M. #34 SPIKE IN ROOF OF 30' MAPLE 17' ET. STA 366+67 - ELEV. 232.19

SERIES N.R.M. No. 100-D
SHEET 24 OF 140

Parcel	Kind of Instrument	Date of Instrument	Grantor	Grantee	Recorded	Remarks
A	WD.	5-10-31	Es. Eva Stevens	Stef. W.	25 378-3	5-16-34 #3
A & B	G.C.D.	5-10-31	H.C.L. Shattuck		25 377-8	5-16-34 #4



N.R.N.
100-D 1934 27 140

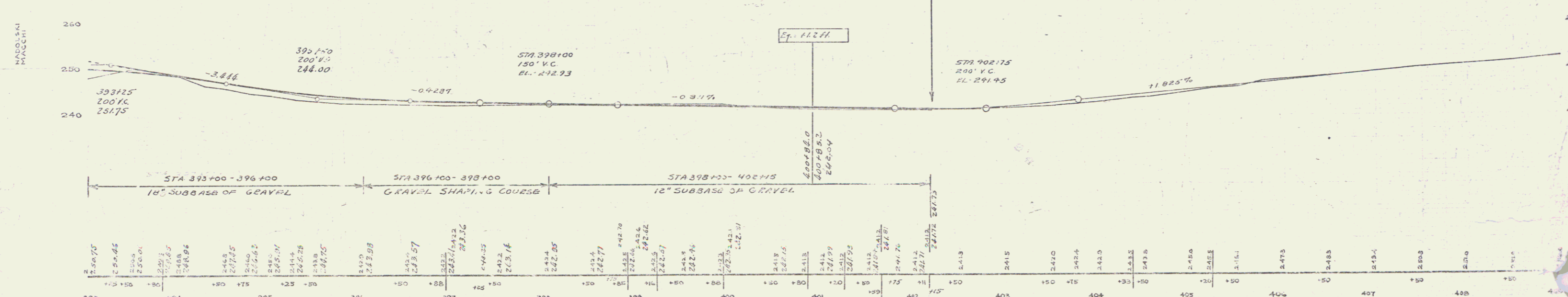
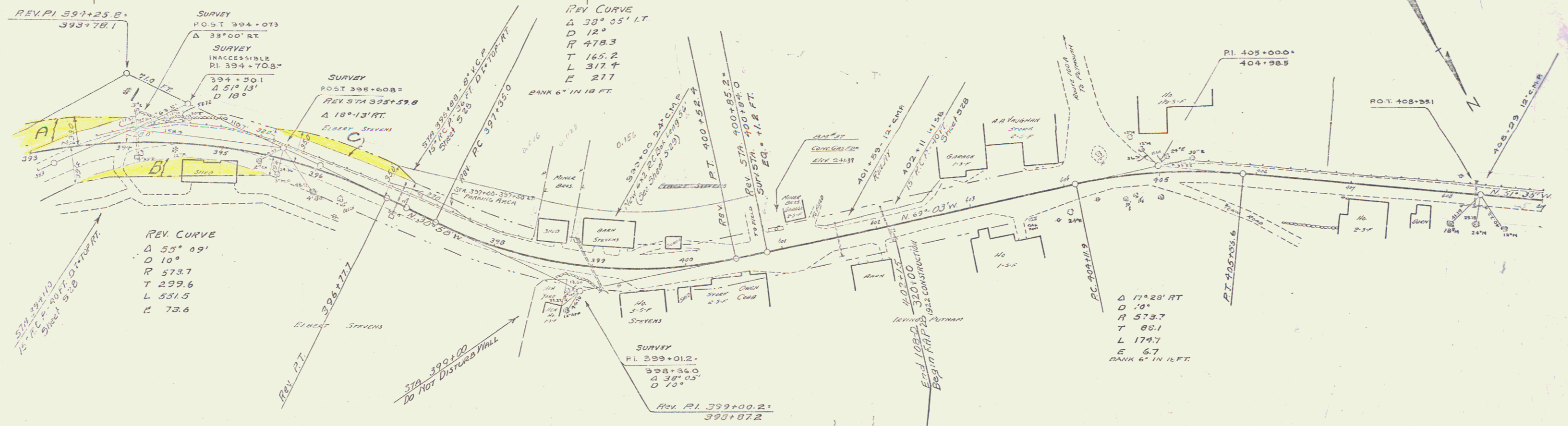


D.M. # 35 SPIKE IN ROOT 90' ELM STA. 382+37 RT. 23' EL. 240.23
 D.M. # 36 " " " 12' MAPLE " 390+65 RT. 33' EL. 256.50

SERIES N.R.N. No. 100-D
 SHEET 27 OF 140

Parcel	Kind of Instrument	Date of Instrument	Surveyor	Grantee	Recorded Bridge/lot	Remarks
A, B, C	W.D.	5-10-34	Ed. E. Stevens	St. W. 20 38-5	5' 16-34	Cur. Sh. 394HS

#3



18" SUBBASE OF GRAVEL
 GRAVEL SHOULDER COURSE
 12" SUBBASE OF GRAVEL