

INDEX OF SHEETS

SHEET NO.	TITLE PAGE
1	TYPICAL CROSS-SECTION OF IMPROVEMENT (SEE SURFACE CORNER CRUSHED) (FORM 20-10)
2	BARRELS & WIDENING TABLE (WITH OTHER DIMENSIONS IN SINGLE FEET NOTED IN NOTES)
3	STANDARD STRUCTURE SHEETS (SEE CIVIL ENGINEER)
4	STANDARD STRUCTURE SHEETS (SEE CIVIL ENGINEER)
5	STANDARD STRUCTURE SHEETS (SEE CIVIL ENGINEER)
6	STANDARD STRUCTURE SHEETS (SEE CIVIL ENGINEER)
7	STANDARD STRUCTURE SHEETS (SEE CIVIL ENGINEER)
8	STANDARD STRUCTURE SHEETS (SEE CIVIL ENGINEER)
9	STANDARD STRUCTURE SHEETS (SEE CIVIL ENGINEER)
10	STANDARD STRUCTURE SHEETS (SEE CIVIL ENGINEER)
11	STANDARD STRUCTURE SHEETS (SEE CIVIL ENGINEER)
12	STANDARD STRUCTURE SHEETS (SEE CIVIL ENGINEER)
13	STANDARD STRUCTURE SHEETS (SEE CIVIL ENGINEER)
14	STANDARD STRUCTURE SHEETS (SEE CIVIL ENGINEER)
15	STANDARD STRUCTURE SHEETS (SEE CIVIL ENGINEER)
16	STANDARD STRUCTURE SHEETS (SEE CIVIL ENGINEER)
17	STANDARD STRUCTURE SHEETS (SEE CIVIL ENGINEER)
18	STANDARD STRUCTURE SHEETS (SEE CIVIL ENGINEER)
19	STANDARD STRUCTURE SHEETS (SEE CIVIL ENGINEER)
20	STANDARD STRUCTURE SHEETS (SEE CIVIL ENGINEER)

STATE OF VERMONT
STATE HIGHWAY DEPARTMENT

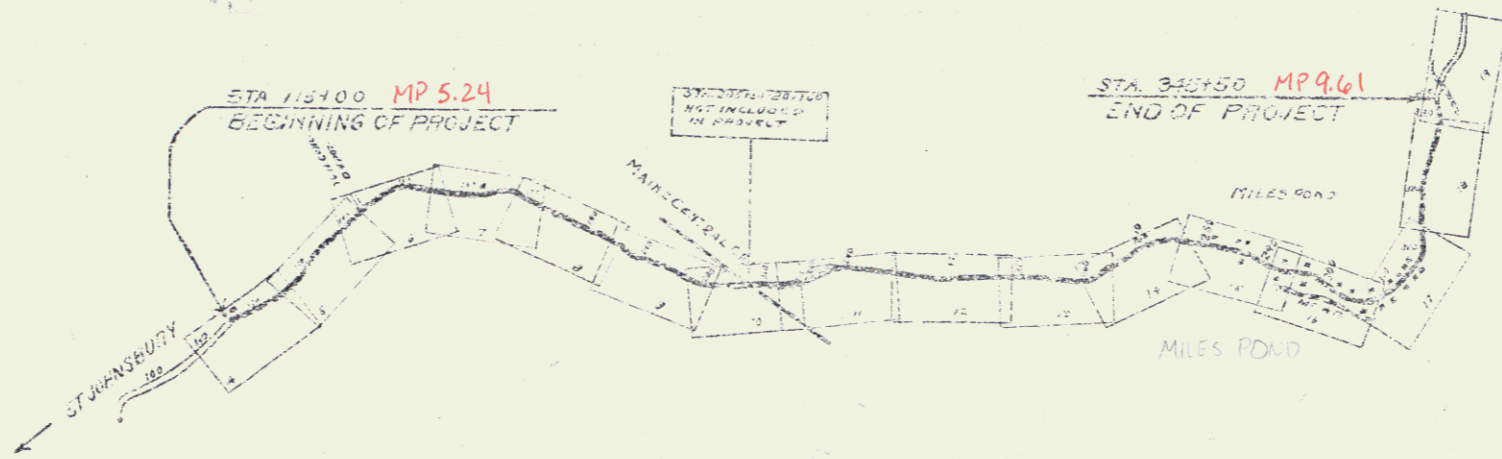
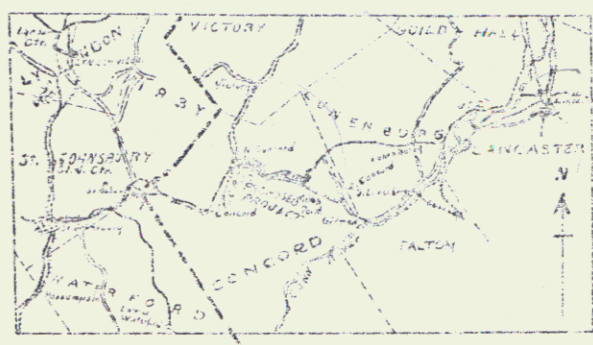
PLAN AND PROFILE OF PROPOSED
STATE HIGHWAY
FEDERAL AID PROJECT

TOWN OF CONCORD Pin# 99R148

ST. JOHNSBURY - LANCASTER ROAD

FROM T.L. LAVESQUES RESIDENCE EAST 4327 MILES
TO A POINT 2950 FT. EAST OF RESIDENCE OF R.S. SHIRLAW
LENGTH OF PROJECT 22046.8 FT. - 4327 MILES

POOR ORIGINAL COPY

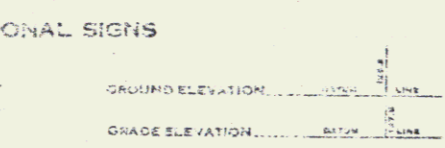


RIGHT-OF-WAY DIVISION
TOWN FILE
PERPETUAL
Town of US &
(To Be Returned To R.O.W. Division)

APPROVED: 214 26 1934
COMMISSIONER OF HIGHWAYS

SECTIONAL SIGNS

1	ROAD SIGN
2	ROAD SIGN
3	ROAD SIGN
4	ROAD SIGN
5	ROAD SIGN
6	ROAD SIGN
7	ROAD SIGN
8	ROAD SIGN
9	ROAD SIGN
10	ROAD SIGN
11	ROAD SIGN
12	ROAD SIGN
13	ROAD SIGN
14	ROAD SIGN
15	ROAD SIGN
16	ROAD SIGN
17	ROAD SIGN
18	ROAD SIGN
19	ROAD SIGN
20	ROAD SIGN



CURVE DATA

1	DEFLECTION ANGLE	D
2	DEGREE OF CURVE	D
3	RADIUS OF CURVE	R
4	TANGENT DISTANCE	T
5	LENGTH OF CURVE	L
6	EXTERNAL DISTANCE	E
7	POINT OF INTERSECTION	P.I.
8	POINT OF CURVE	P.C.
9	POINT OF TANGENT	P.T.
10	POINT ON TANGENT	P.O.T.

Scale -
Title: 1"=1500'
Plan: 1"=150'
Profile: 1"=10'
Cross Sections: 1"=5'

This title sheet was originally designed to show Gov't. Participation portion of Proj. and city. Since the plans were submitted to the Gov't. alterations have been made bringing the Project to the 5/21/34 Plan as shown. Thus the length of the Gov't. section becomes 22,846.8 ft. or 4,327 miles and that of the Non-Gov't. 19,191 ft. or 3,634 miles. Length of entire project 42,038 ft. or 7,961 miles.

These plans are subject to such revisions as may be required by the Bureau of Public Works or the Chief Engineer.

Project NO 131A

2/4/1934 checked by J.Lewis

RECOMMENDED FOR APPROVAL

APPROVED

SHEET NO. 1 OF 1

SHIRT 0 OF 2