

INDEX OF SHEETS

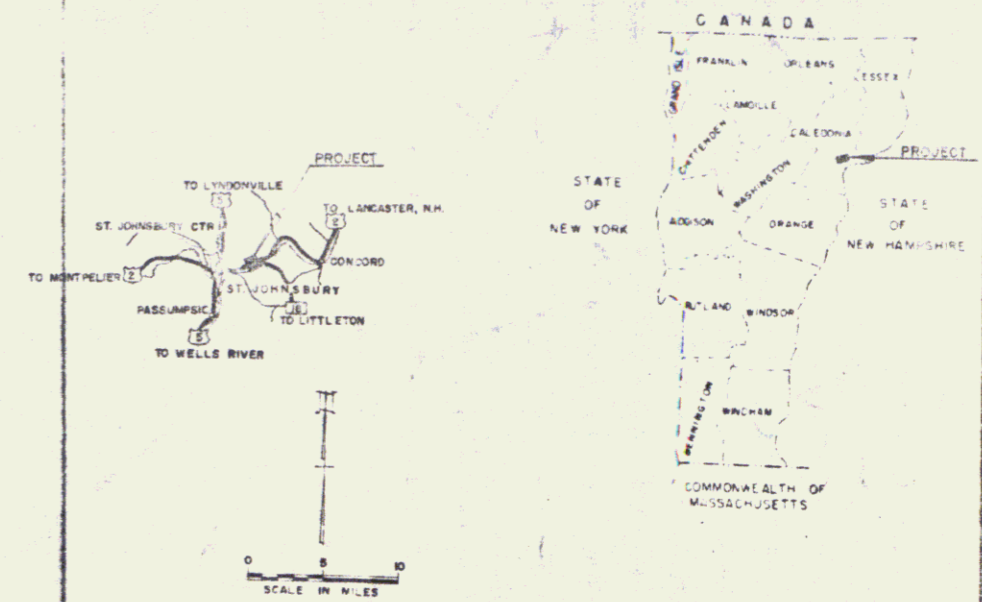
STATE OF VERMONT DEPARTMENT OF HIGHWAYS

PROPOSED IMPROVEMENT

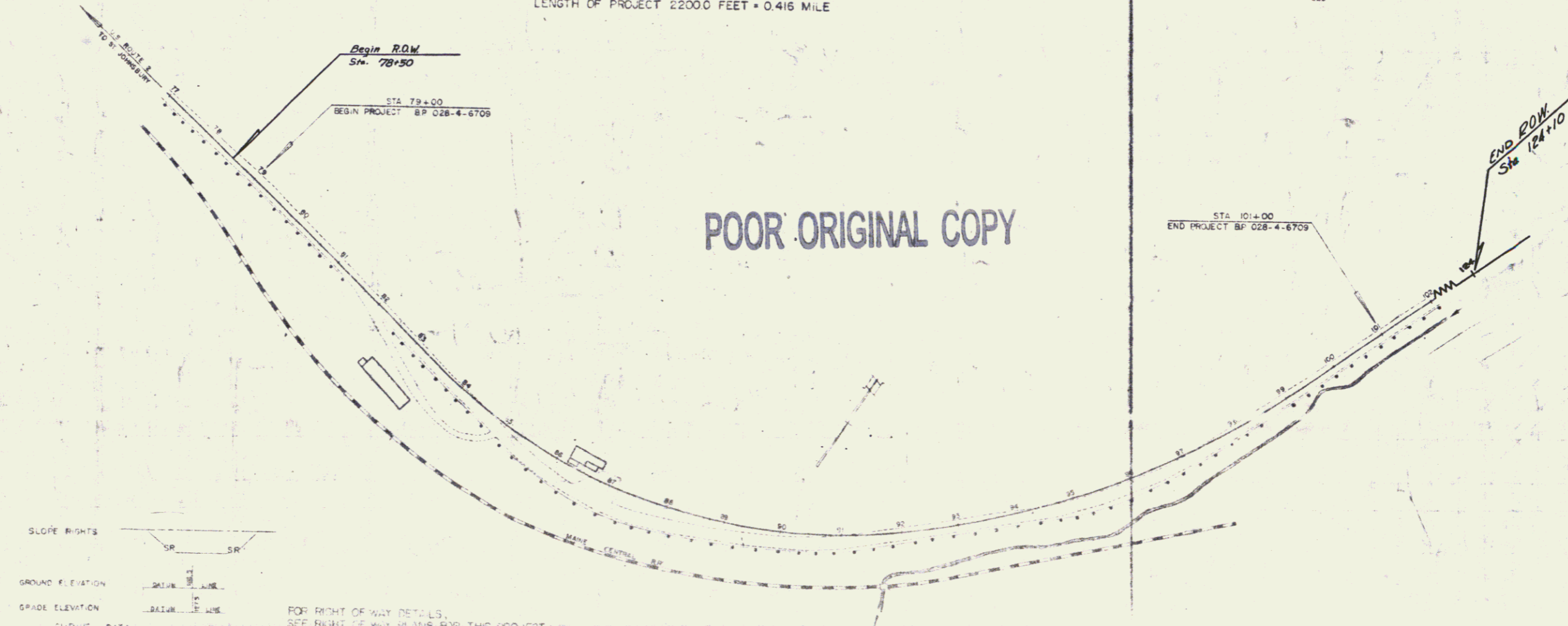
TOWN OF ST. JOHNSBURY COUNTY OF CALEDONIA U.S. ROUTE 2 ST. JOHNSBURY, VT.-LANCASTER, N.H. ROAD

BEGINNING AT A POINT APPROXIMATELY 0.444 MILE EASTERLY
OF THE EASTERLY ST. JOHNSBURY VILLAGE LIMITS AND EXTENDING
EASTERLY 0.416 MILE.

LENGTH OF PROJECT 22000 FEET = 0.416 MILE



POOR ORIGINAL COPY



CONVENTIONAL SIGNS

POINT OF ACCESS	X
LIMITS OF ACCESS	---
COUNTY LINE	---
TOWN LINE	---
FENCE LINE	---
STONE WALL	---
UNFENCED PROPERTY	---
GUARD RAIL	---
TRAVELED WAY	---
RAILROAD	---
RETAINING WALL	---
CENTER LINE	---
SURVEY LINE	---
CURVEY	---
CHIP VALET	---
TROLLEY POLE	---
POWER POLE	---
TELEPHONE POLE	---
TREES	---
WATER	---

SLOPE RIGHTS


GROUND ELEVATION

GRADE ELEVATION

CURVE DATA

DEFLECTION OF ANGLE	Δ
DEGREE OF CURVE	D
RADIUS OF CURVE	R
TANGENT DISTANCE	T
LENGTH OF CURVE	L
EXTERNAL DISTANCE	E
POINT OF INTERSECTION	PI
POINT OF CURVE	PC
POINT OF TANGENT	PT
POINT OF TANGENT	POT
POINT OF TANGENT	POT

FOR RIGHT OF WAY DETAILS, SEE RIGHT OF WAY PLANS FOR THIS PROJECT



THESE PLANS ARE SUBJECT TO SUCH REVISIONS AS MAY BE REQUIRED BY THE BUREAU OF PUBLIC ROADS OR THE COMMISSIONER OF HIGHWAYS.

CONTRACTORS ARE TO BE CAREFUL IN ALL OPERATIONS WITH THESE PLANS AND THE STANDARD SPECIFICATIONS AND TO MAKE CONSTANTLY DATED SIGNATURES AS APPROVED BY THE BUREAU OF PUBLIC ROADS ON OCTOBER 12, 1915, INCLUDING ALL SUBSEQUENT APPROVED REVISIONS AND TO MAKE SUCH REVISIONS AND SPECIAL PROVISIONS AS ARE INCORPORATED IN THESE PLANS.

DEPARTMENT OF CONNEXION
BUREAU OF PUBLIC ROADS

APPROVED _____

DIVISION ENGINEER _____ DATE _____

PROJECT P.E. NO. 028-4-6709

SHEET 1A OF 6

APPROVED <i>[Signature]</i> DATE _____	APPROVED <i>[Signature]</i> DATE _____	APPROVED <i>[Signature]</i> DATE _____	APPROVED <i>[Signature]</i> DATE _____	APPROVED <i>[Signature]</i> DATE _____	APPROVED <i>[Signature]</i> DATE _____	APPROVED <i>[Signature]</i> DATE _____
---	---	---	---	---	---	---