

INDEX OF SHEETS

1	TITLE
2	TYPICAL
3	QUANTITY & DRAINAGE SHEET
4	EARTHWORK SHEET AND R.O.W. SHEET
5-7	PLAN - PROFILE SHEETS
8	STANDARD SHEET A-61 8-7-67R
9	STANDARD SHEET B-1 7-7-67R
10	STANDARD SHEET C-10 3-10-65
11	STANDARD SHEET D-2 7-25-67R
12	STANDARD SHEET E-4 8-1-66 R
13	STANDARD SHEET F-8 3-10-65
14	STANDARD SHEET G-34 5-3-67R
15	STANDARD SHEET H-36 1-24-66
16	STANDARD SHEET I-3 9-1-66 R
17	STANDARD SHEET J-6 2-2-68 R
18	STANDARD SHEET K-7 8-3-67
19	STANDARD SHEET L-1 3-10-65
20-29	CROSS SECTION SHEETS

Additional Sheets
 1 Final Earthworks
 2 Plan-Profile Details
 11 X-Sections

STATE OF VERMONT
 DEPARTMENT OF HIGHWAYS
PROPOSED IMPROVEMENT
 BETTERMENT PROJECT
TOWN OF ST. JOHNSBURY
 COUNTY OF CALEDONIA
U.S. ROUTE 2 *Pin# 99R 139*
 ST. JOHNSBURY, VT. - LANCASTER, N.H. ROAD

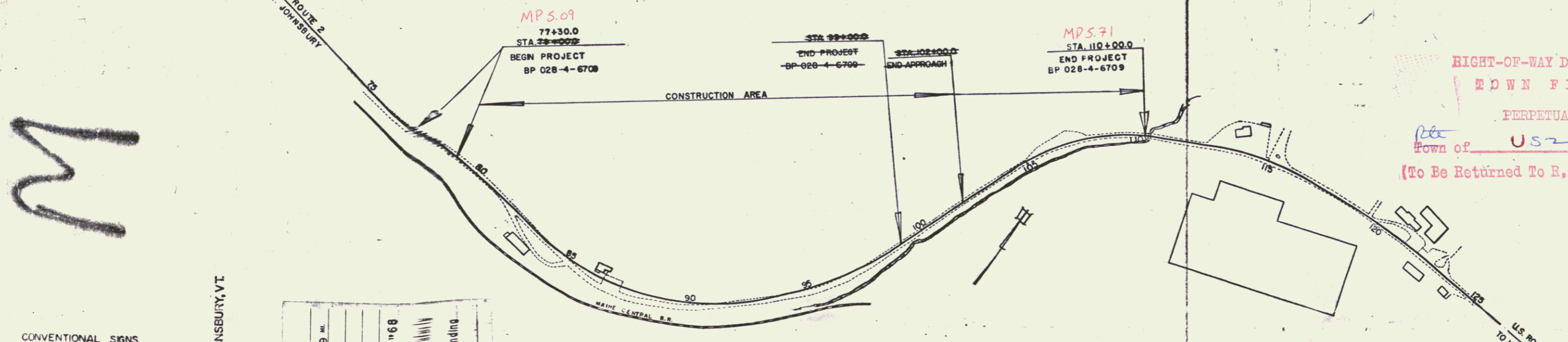
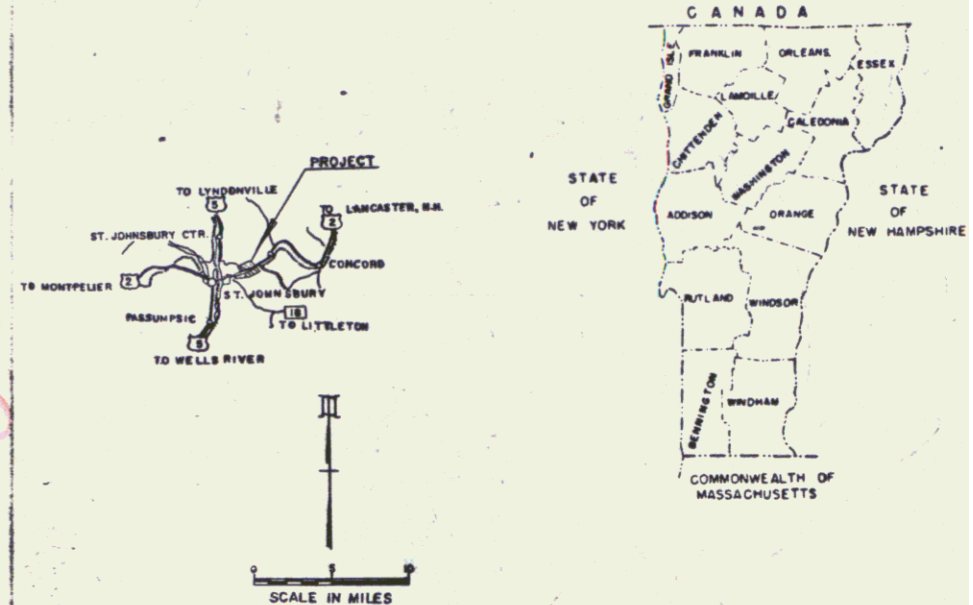
RECORD PLANS
 PROJECT NAME & NUMBER TYPE AREA
 ST. JOHNSBURY BP 028-4-6709 BIT. CONC. PVT 5867 SY.

MATERIALS
 SUB-BASE OF GRAVEL & GRAVEL SHOULDERS - LAPERLE PIT - WATERFORD, VT.
 BIT. CONC. PVT. - L.M. FIKS & SONS INC. - WATERFORD, VT.
 CUTBACK ASPHALT - MOBIL OIL CO. - F. PROVIDENCE, R.I.
 CONCRETE - ASS'Y - LAWRENCE SANGRAVCO - ST. JOHNSBURY, VT.
 REINFORCING STEEL - REEF SUPPLY CO. - ST. JOHNSBURY, VT.
 METAL PIPE CULVERTS - METAL CULVERT CO. - WHITE RIVER JCT., VT.
 CAST IRON GRATES - E.L. LAFON - BROCKTON, MASS.
 REINFORCED CONCRETE PIPE & GUARD RAIL ITEMS - ST. GRISWOLD INC. - ESSEX JCT., VT.

CONTRACTOR - LAPERLE CONST. CO. ST. JOHNSBURY, VT.	CONTRACT DATED	MARCH 18, 1968
RESIDENT ENGINEER - HERBERT J. WASHER	STARTED	APRIL 5, 1968
INSPECTOR - K. PETERS	COMPLETED	NOV. 6, 1968
RECORD PLANS - K. FULLER, B. BEARD	ACCEPTED	NOV. 6, 1968

BEGINNING AT A POINT APPROXIMATELY 0.444 MILE EASTERLY OF THE EASTERLY ST. JOHNSBURY VILLAGE LIMITS AND EXTENDING EASTERLY 0.376 MILE.
 0.619
 LENGTH OF PROJECT 20000 FEET = 0.376 MILE

1967 ADT = 4400
 1987 ADT = 3000
 1987 DHV = 450
 D = 56%
 T = 6.7%
 V = 50 MPH.



RIGHT-OF-WAY DIVISION
 EDOWN FILE
 PERPETUAL
 Town of US 2
 (To Be Returned To R.O.W. Division)

CONVENTIONAL SIGNS

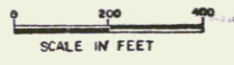
POINT OF ACCESS	X
LIMITS OF ACCESS	---
COUNTY LINE	---
TOWN LINE	---
FENCE LINE	---
STONE WALL	---
UNFENCED PROPERTY	---
GUARD RAIL	---
TRAVELED WAY	---
RAILROAD	---
RETAINING WALL	---
CENTER LINE	---
SURVEY LINE	---
CULVERT	---
DROP INLET	---
TROLLEY POLE	---
POWER POLE	---
TELEPHONE POLE	---
TREES	---
HERD	---
P.A. CONSTRUCTION IDENTIFICATION SIGNS	---

ST. JOHNSBURY BP 028-4-6709
 CONST. CO. LAPERLE CONST. CO. - ST. JOHNSBURY, VT.
 CONST. COMPLETE NOV. 6, 1968
 RECORD PLANS - K. FULLER, B. BEARD

PROJECT	ST. JOHNSBURY
NUMBER	BP 028-4-6709
TYPE	BIT. CONC. PVT.
CONTRACTOR	LAPERLE CONSTRUCTION CO.
	ST. JOHNSBURY, VT.
YEAR	1968

of the easterly St. Johnsbury village limits and extending easterly 0.619.

FOR RIGHT OF WAY DETAILS, SEE RIGHT OF WAY PLANS FOR THIS PROJECT.



NOTE: ANY FURTHER INFORMATION CONCERNING FINAL QUANTITIES, AMOUNTS OR OTHER DETAILS RELATIVE TO THIS PROJECT MAY BE FOUND IN EITHER THE FIELD BOOKS OR THE ESTIMATE FILE.

THESE PLANS ARE SUBJECT TO SUCH REVISIONS AS MAY BE REQUIRED BY THE BUREAU OF PUBLIC ROADS OR THE COMMISSIONER OF HIGHWAYS.
 CONSTRUCTION IS TO BE CARRIED ON IN ACCORDANCE WITH THESE PLANS AND THE STANDARD SPECIFICATIONS FOR HIGHWAY AND BRIDGE CONSTRUCTION DATED APRIL 1955, AS APPROVED BY THE BUREAU OF PUBLIC ROADS ON OCTOBER 12, 1964, INCLUDING ALL SUBSEQUENT APPROVED REVISIONS AND SUCH REVISED SPECIFICATIONS AND SPECIAL PROVISIONS AS ARE INCORPORATED IN THESE PLANS.

DEPARTMENT OF TRANSPORTATION
 BUREAU OF PUBLIC ROADS

APPROVED District Engineer DATE 1/8/68	APPROVED District Engineer DATE 2/8/68	APPROVED District Engineer DATE 2/8/68	APPROVED District Engineer DATE 2/8/68	APPROVED District Engineer DATE Feb 8, 1968
PROJECT BP NO. 028-4-6709				
SHEET 1 OF 29 SHEETS				