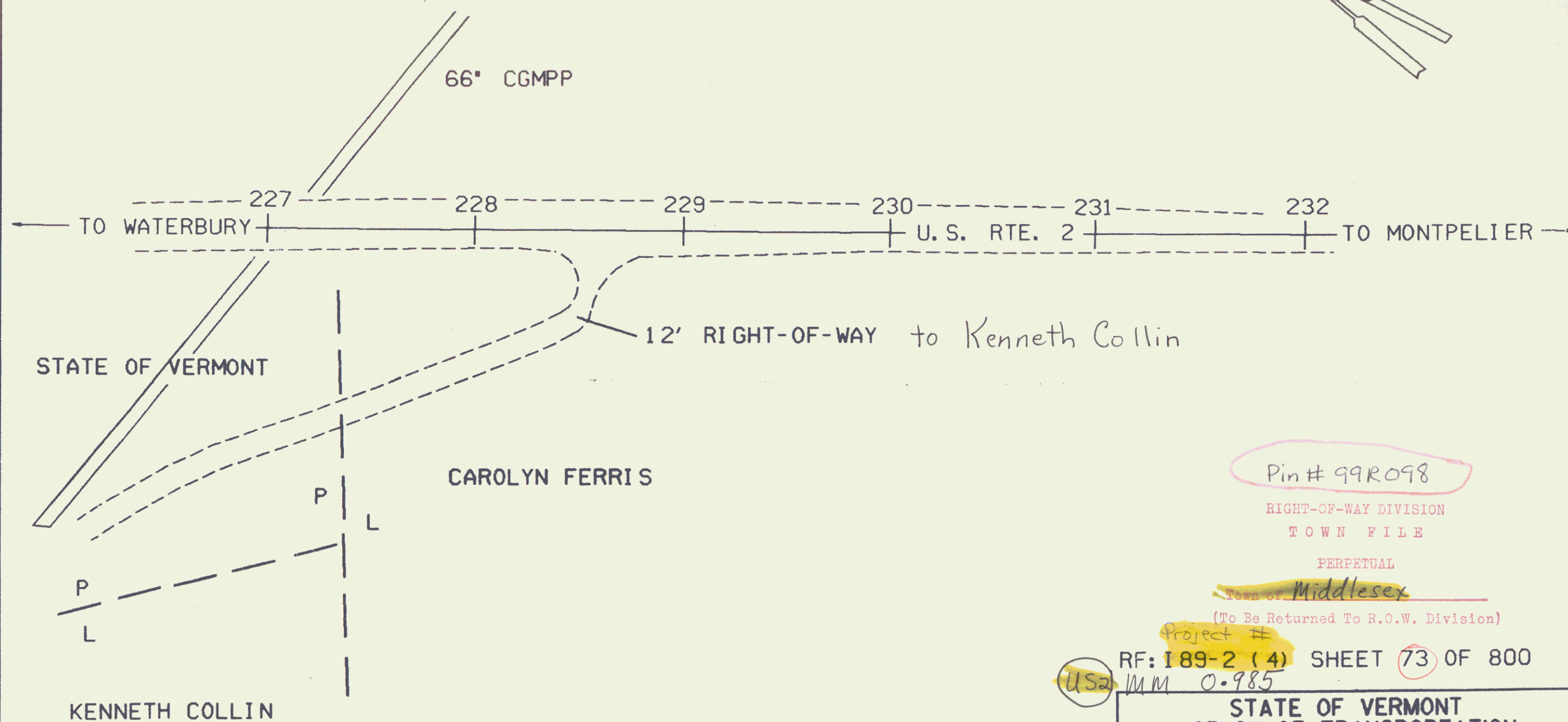
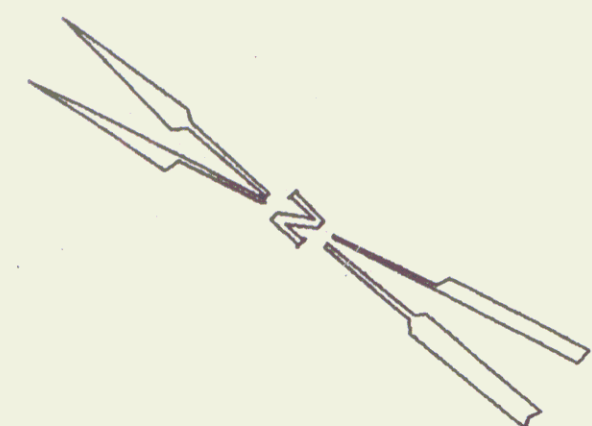


THIS IS THE SAME 12' RIGHT-OF-WAY CONVEYED TO
THE STATE OF VERMONT BY LLEWELLYN D & KATHRYN H. FERRIS
BY WARRANTY DEED OF EASEMENT DATED 12-26-58
AND RECORDED 12-31-58 IN BOOK 27, PAGES 552 & 553
OF THE TOWN OF MIDDLESEX LAND RECORDS.

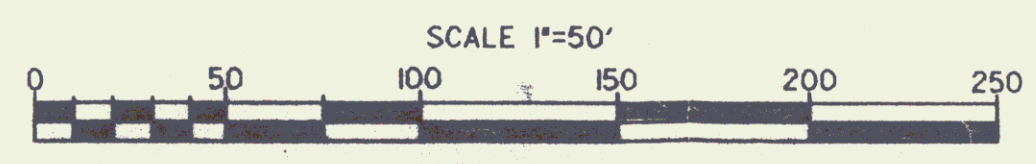


Pin # 99R098
RIGHT-OF-WAY DIVISION
TOWN FILE
PERPETUAL
Town of Middlesex

(To Be Returned To R.O.W. Division)
Project #
RF: 189-2 (4) SHEET 73 OF 800
USA MM 0.985

STATE OF VERMONT
AGENCY OF TRANSPORTATION

TOWN OF MIDDLESEX



APPROX. SCALE 1" = 50' DATE 6-12-87 DRAWN BY M.J.F.