

DRILLING AND BLASTING OF SOLID ROCK SUBGRADE ITEM 115
 N.B. 2915+00-2921+00 LF
 S.B. 2914+00-2922+75 LF

SUBBASE OF SAND ITEM 202
 N.B. 2920+00-2922+50
 S.B. 2915+00-2916+25
 * TREATED TIMBER CURB ITEM 353
 N.B. 2926+00-2929+00 LF
 N.B. 2927+00-2931+00 LF
 S.B. 2928+75-2931+00 LF

* THREE CABLE GUARD RAIL W/ * STANDARD STEEL BEAM GUARD RAIL W/ STEEL POSTS ITEM 522
 N.B. 2925+00-2931+00 LF
 N.B. 2926+46-2929+00 LF
 S.B. 2926+56-2931+00 LF
 N.B. 2916+75-2918+29 LF
 S.B. 2917+00-2919+34 LF
 S.B. 2917+00-2919+34 LF

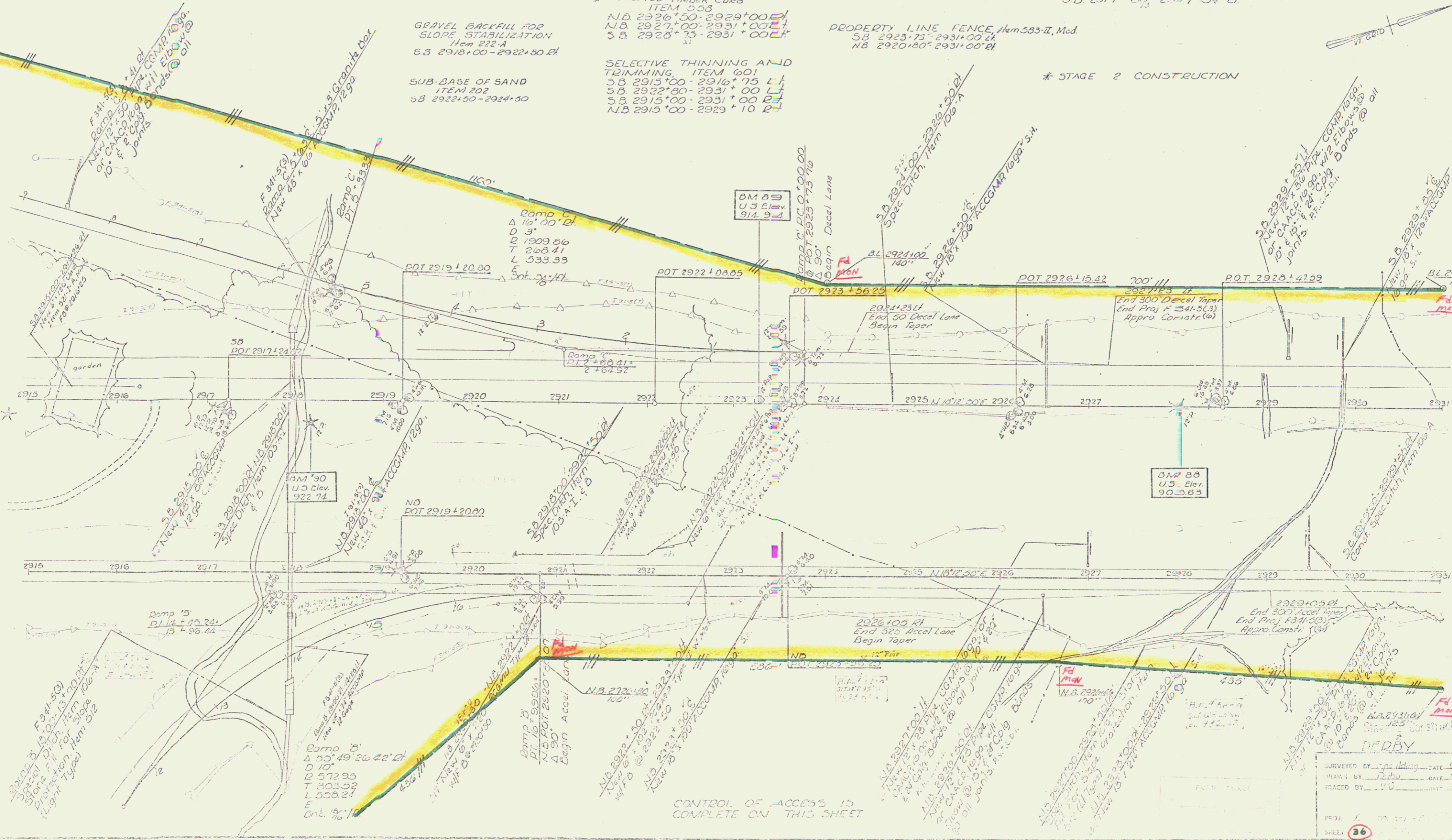
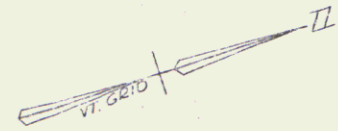
GRAVEL BACKFILL FOR SLOPE STABILIZATION Item 222 A
 S.B. 2918+00-2922+80 LF

SUB-BASE OF SAND ITEM 202
 S.B. 2922+50-2924+50

SELECTIVE THINNING AND TRIMMING ITEM 601
 S.B. 2915+00-2916+75 LF
 S.B. 2922+50-2931+00 LF
 S.B. 2915+00-2931+00 LF
 N.B. 2915+00-2929+10 LF

PROPERTY LINE FENCE, Item 533-Z, Mod.
 S.B. 2923+75-2931+00 LF
 N.B. 2920+50-2931+00 LF

* STAGE 2 CONSTRUCTION



CONTROL OF ACCESS IS COMPLETE ON THIS SHEET.

SURVEYED BY: [Signature] DATE: 6/10/74
 DRAWN BY: [Signature] DATE: 6/10/74
 TRACED BY: [Signature] DATE: 6/10/74
 PROJ: [Blank]
 SHEET: 36
 30

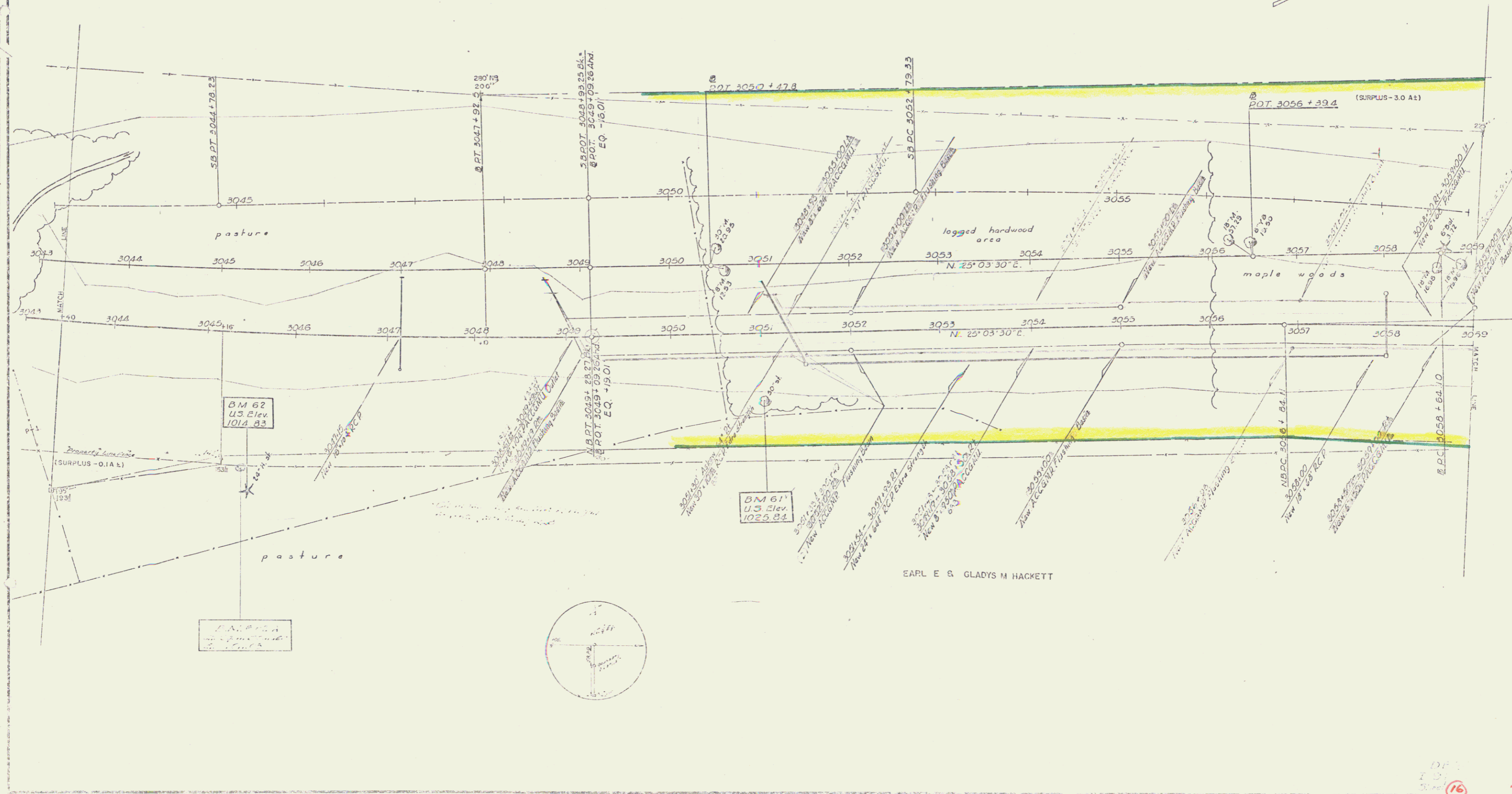
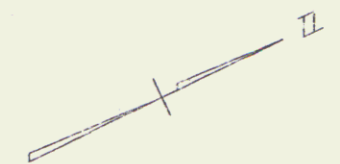
JUL 11 1974 2

Seeding, Fertilizer, Mulk
3043+00 - 3059+00 11/4 RT

THREE CABLE GUARD RAIL
with STEEL POSTS
3043+00 - 3046+22.11 3046+11.11 L
3043+00 - 3043+16 RT
F35

PROPERTY LINE FENCE w/ STEEL POSTS Mod
3043+00 - 3055+00 IA 3043+00 L
3043+00 - 3056+00 RA 3043+00 R

EARL E & GLADYS M HACKETT



EARL E & GLADYS M HACKETT

16
JUL 11 1974

Seeding Fertilizer Muck
3059+00 - 3075+00 E 14.41

THREE CABLE GUARD RAIL
with STEEL POSTS
3064+28.14 - 3073+72.14
105' - 31.7' ± 88' LF


DRILLING & BLASTING of SOLID
ROCK, SUBGRADE, ITEM III MOD.
3071+66 - 3081+42
89' 9" - 10' ± 49'

PROPERTY LINE FENCE w/ STEEL
POSTS - MOD
3071+70 - 3075+80.14
39' 10" - 40' ± 10.14 LF

EARL E & GLADYS M HACKETT

GRANTOR
STATIONS
TAKING
TITLE TAKEN
RECORDED

1810 BURNING
3071+70 - 3073+80±
QUARRYING AND MINERAL RIGHTS



P.L. 3073+61.1±
3072+20.4

N.B. P.L. 3075+30.55±
3073+43.23

FLOYD L & JUNE M SHERLAW

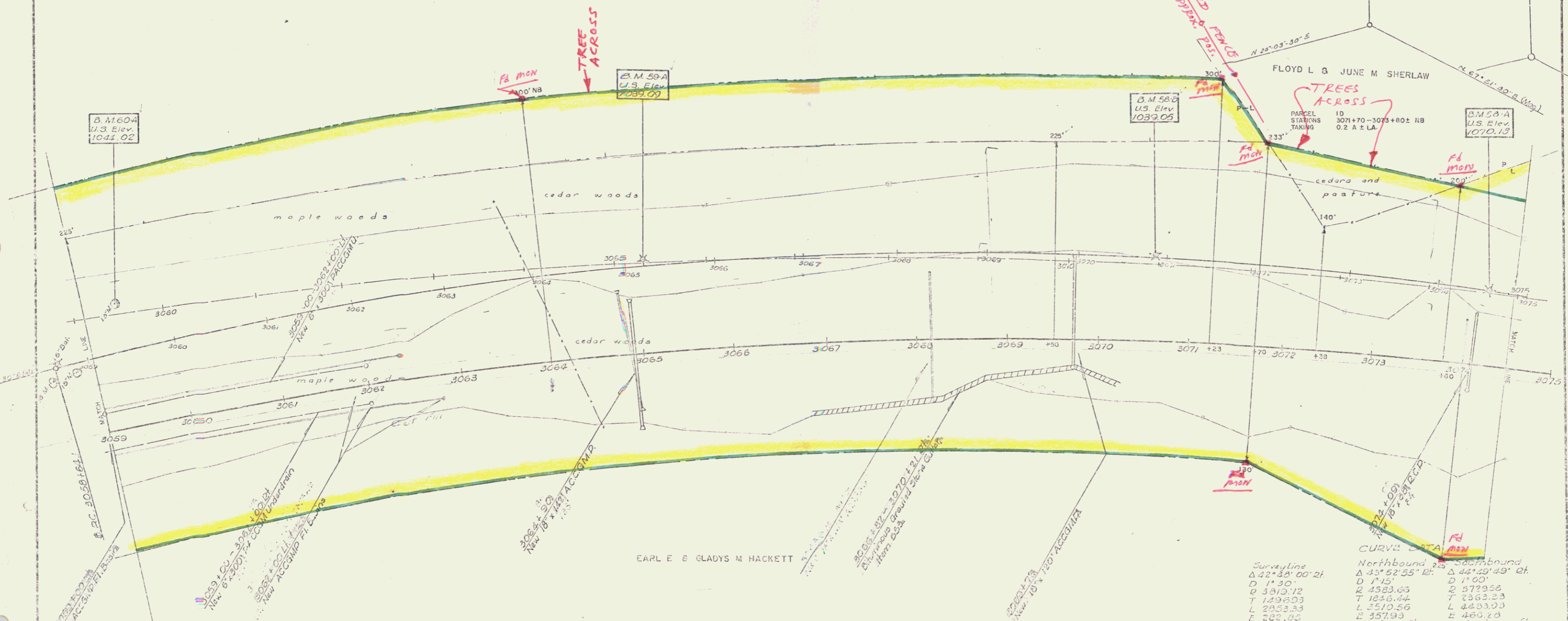
TREES
ACROSS

B.M. 560A
U.S. Elev.
1042.02

B.M. 59A
U.S. Elev.
1239.00

B.M. 58A
U.S. Elev.
1039.05

B.M. 58A
U.S. Elev.
1070.13



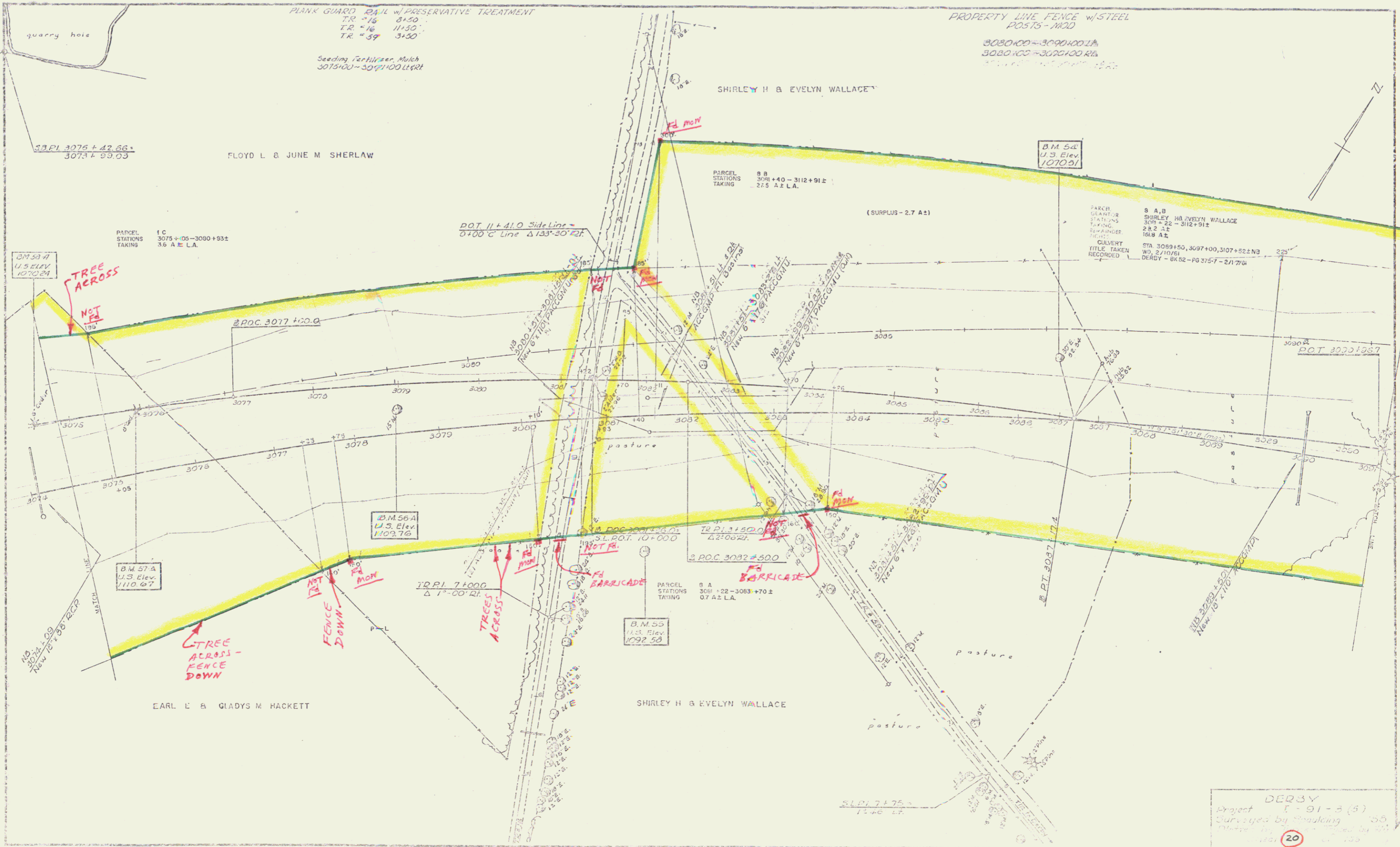
EARL E & GLADYS M HACKETT

Surveyline	Northbound	Southbound
Δ 42° 30' 00" ±	Δ 35° 52' 55" ±	Δ 44° 49' 49" ±
D 1' 30"	D 1' 45"	D 1' 00"
E 3510.72	E 4583.05	E 3779.56
T 129.003	T 104.044	T 2363.23
L 2193.93	L 3510.56	L 4483.00
E 282.85	E 357.93	E 460.20
	Bank 1/2 per ft.	Bank 1/2 per ft.

DERBY
Project E 91-3 (5)
Surveyed by Spaulding
Checked by Turner, Traced by [unclear]
Sheet 18 of 153

JUL 11 1974

4



PLANK GUARD RAIL w/ PRESERVATIVE TREATMENT

TR #16 8:50
TR #16 11:50
TR #39 3:50

Seeding Fertilizer Mulch
307500-307700 U&R1

PROPERTY LINE FENCE w/ STEEL POSTS - 1800

3080+00-3090+00 L&A
3080+00-3090+00 R&A

FLOYD L & JUNE M SHERLAW

SHIRLEY H & EVELYN WALLACE

B.M. 54
U.S. Elev.
1070.21

PARCEL STATIONS TAKING
1 C
3075+05-3080+93±
3.6 A± L.A.

D.P.C. 11+41.0 Side Line
0+100 C Line Δ 133°30' RT.

PARCEL STATIONS TAKING
8 A
308+40-312+91±
2.5 A± L.A.

B.M. 54
U.S. Elev.
1070.21

PARCEL STATIONS TAKING
8 A, B
SHIRLEY H & EVELYN WALLACE
309+22-312+91±
2.8 A±
168 A±
CULVERT
TITLE TAKEN
RECORDED
STA. 3089+50, 3097+00, 3107+52± NB
WD. 2/10/61
DERBY - BK 52 - PG 375-F - 2/1/76

B.M. 54
U.S. Elev.
1070.21

TREE ACROSS

D.P.C. 3017 +00.0

NOT FR.

TREE ACROSS

NOT FR.

NOT FR.

NOT FR.

NOT FR.

NOT FR.

NOT FR.

NOT FR.

NOT FR.

NOT FR.

NOT FR.

NOT FR.

NOT FR.

NOT FR.

NOT FR.

NOT FR.

NOT FR.

NOT FR.

NOT FR.

NOT FR.

NOT FR.

NOT FR.

NOT FR.

NOT FR.

NOT FR.

NOT FR.

NOT FR.

NOT FR.

NOT FR.

NOT FR.

EARL E & GLADYS M HACKETT

SHIRLEY H & EVELYN WALLACE

B.M. 55
U.S. Elev.
1092.58

PARCEL STATIONS TAKING
8 A
308+22-3083+70±
0.7 A± L.A.

TR P.I. 7+000
Δ 1°-00' RT.

D.P.C. 3082 +50.0

TR P.I. 1+500
Δ 2°-00' RT.

BARRICADE

BARRICADE

BARRICADE

BARRICADE

BARRICADE

BARRICADE

BARRICADE

BARRICADE

BARRICADE

BARRICADE

BARRICADE

BARRICADE

BARRICADE

BARRICADE

BARRICADE

BARRICADE

BARRICADE

BARRICADE

BARRICADE

BARRICADE

DERBY
Project F-91-3(5)
Surveyed by [unclear]
Checked by [unclear]
Date [unclear]

JUL 11 1974 5

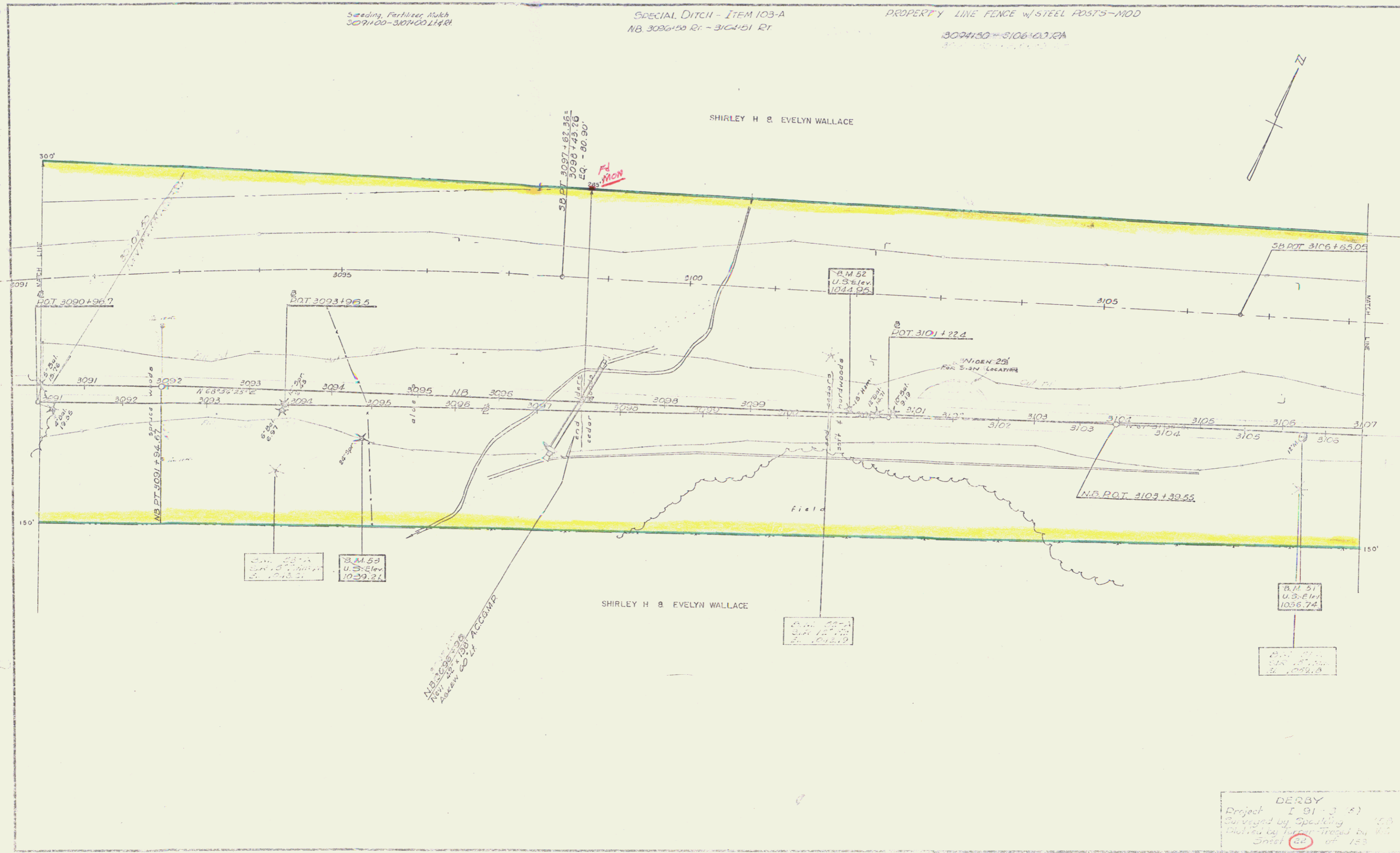
Seeding, Fertilizer, Muck
3091+00 - 3107+00 L&R

SPECIAL DITCH - ITEM 103-A
NB 3096+50 Rt - 3104+51 Rt

PROPERTY LINE FENCE w/ STEEL POSTS - MOD

3094+50 - 3106+00 RA

SHIRLEY H & EVELYN WALLACE



DERBY
 Project I 91-3-5
 Surveyed by Spedding 100
 Divided by Paper Traced by 90
 Sheet 60 of 153

JUL 11 1974

6

PARCEL 88
GRANTOR SHIRLEY M. & EVELYN WALLACE

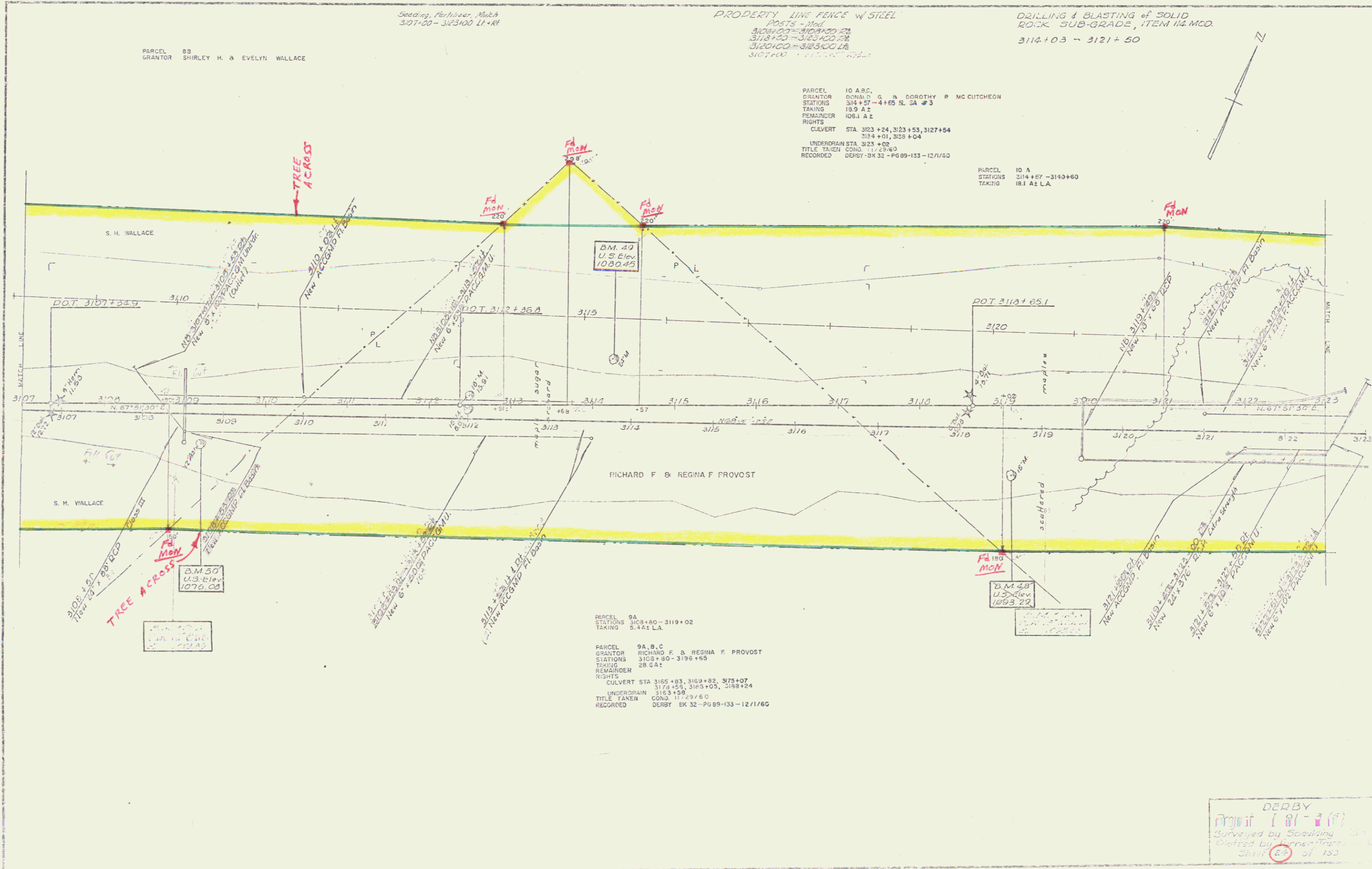
Seeding, Fertilizer, Mch
3/07/60 - 3/23/60 L.A. #1

PROPERTY LINE FENCE W/ STEEL
POSTS - Mod
3104+00 - 3108+00 EA
3118+00 - 3123+00 EA
3124+00 - 3128+00 EA
3107+00 - 3107+00 EA

DRILLING & BLASTING of SOLID
ROCK SUB-GRADE, ITEM 114 MCO.
3114+03 - 3121+50

PARCEL 10 A, B, C
GRANTOR DONALD G. & DOROTHY P. MC CUTCHEON
STATIONS 314+57 - 4+65 S. 3A #3
TAKING 19.9 A.L.
REMAINDER 106.1 A.L.
RIGHTS
CULVERT STA. 3123+24, 3123+53, 3127+54
3124+01, 3128+04
UNDERDRAIN STA. 3123+02
TITLE TAKEN COND. 11/29/60
RECORDED DERBY - DK 32 - PG 89-133 - 12/1/60

PARCEL 10 A
STATIONS 314+57 - 3140+60
TAKING 18.1 A.L.



PARCEL 9A
STATIONS 3108+60 - 3119+02
TAKING 5.4 A.L.

PARCEL 9A, B, C
GRANTOR RICHARD F. & REGINA F. PROVOST
STATIONS 3108+80 - 3196+85
TAKING 28 GA.
REMAINDER
RIGHTS
CULVERT STA. 3165+83, 3169+82, 3175+07
3174+56, 3165+05, 3198+24
UNDERDRAIN STA. 3163+58
TITLE TAKEN COND. 11/29/60
RECORDED DERBY DK 32 - PG 89-133 - 12/1/60

DERBY
Project 81-100
Surveyed by Scouting
Designed by Turner Trans
Sheet 2 of 133

JUL 11 1974

PROPERTY LINE FENCE w/ STEEL POSTS - Mod
 313+00 - 314+00 RT
 3138+00 - 315+00 LT
 3145+00 - 315+00 RT
 3147+00 - 315+00 LT

PARCEL 11 A, B, C, D
 GRANITOR CARMY J & LENA BENOIT
 STATIONS 3139+73 - 3162+33
 TAKING 19.74 L
 REMINDER 183.3
 RIGHTS

CULVERTS STA 3143+00, 3150+00, 3166+03, 3153+54
 STA 5+05, 1+78, 5 A #3
 GRADE CHANGE - STA 15+50 - 17+00 S.L.
 TITLE TAKEN 0010, 11/29/60
 RECORDED DEBY - BK 32 - PG 99 - 133 - 12/11/70

THREE CABLE GUARD RAIL with STEEL POSTS
 3143+20 - 3145+30 RA

PARCEL 11 A
 STA 3136+73 - 3147+33
 TAKING 5.241 L.A.

Seeding Fertilizer, Mulch
 3139+00 - 3145+75 LT
 3139+00 - 3141+30 RT
 3145+75 - 315+00 LT
 3145+10 - 315+00 RT

DEMOLITION & REMOVAL OF BUILDING ITEM 530
 3144+00 LT. DUMD HOUSE
 3144+13 LT. SPRING HOUSE

PARCEL 11 C
 STATIONS 3145+50 M.L. - 16+00 S.L.
 TAKING 0.841

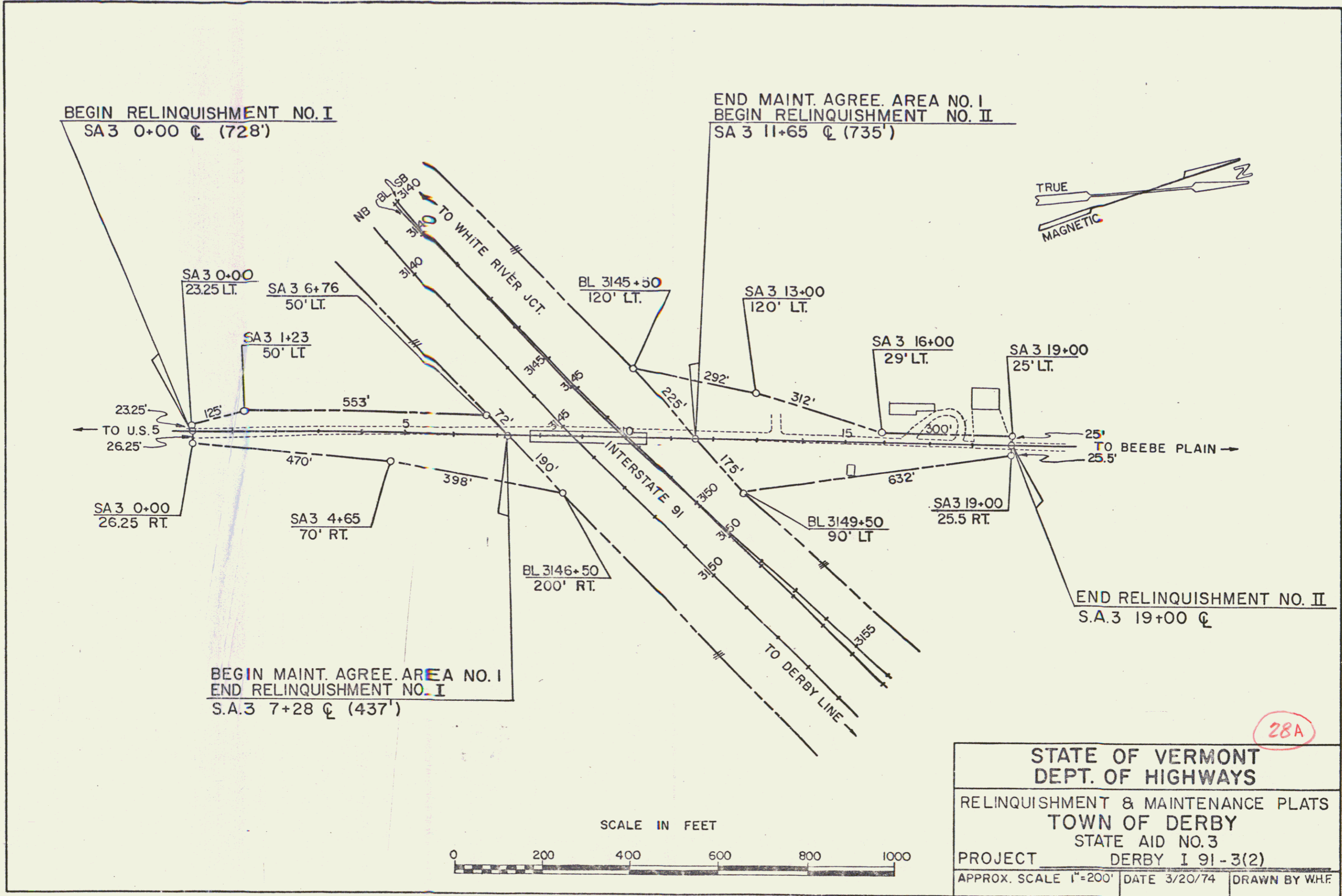
BASE LINE	NORTHBOUND	SOUTHBOUND
Δ 3' 41" Lt	Δ 2' 14" 26" Lt	Δ 7' 52" 49" Lt
D 0' 15"	D 0' 30"	D 0' 45"
R 22918.32	R 11459.16	R 7839.44
T 758.92	T 422.25	T 526.10
L 1473.33	L 848.10	L 1050.70
E 11.84	E 7.84	E 13.09'
	Brk. 2. C	Brk. 1/4" per ft.



DEBY
 Project I 91-3 (5)
 Surveyed by Spaulding
 Plotted by [unclear]
 Shred [unclear]

28

JUL 11 1974



SEEDING, SPECIAL, ITEM 611

STA 710 - 8130' Lt f = Rt
 STA 9130 - 1110' Lt f = Rt

TWO CABLE GUARD RAIL

Lt. 410' - 710' 21.078 - 710' 920
 Rt. 10130' - 10130' 10468' - 10468' 13 - 10473

PARCEL 10 B
 GRANITOR DONALD G & DOROTHY R MCCUTCHEON
 STATIONS 0+00 - 4+63 ±
 TAKING 0.5 A2

Seeding, Fertilizer, Mulch
 1100 - 1100 Lt + Rt

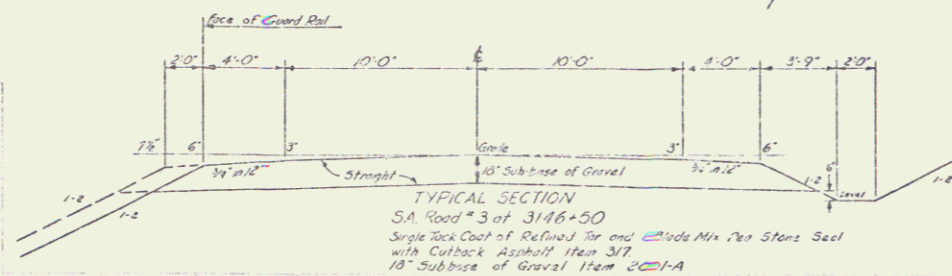
PARCEL 10 C
 GRANITOR DONALD G & DOROTHY R MCCUTCHEON
 STATIONS 0+00 - 4+63 ±
 TAKING 0.5 A2

Survey Base Line
 Δ 3° 31' 11"
 D 0' 15"
 E 22018.32
 T 763.92
 L 1473.3
 E 11.84

Northbound
 Δ 4° 16' 26" Lt
 D 0' 30"
 E 11559.16
 T 424.25
 L 840.10
 E 7.84
 Pk B.C.

31. DOT 10+000+
 311.0051, 31461500

Rev. Curve Data
 Δ 2° 40' 22" Rt
 D 0° 40' 00"
 R 8594.37'
 T 200.50
 L 400.90
 E 2.34
 Do not bank



PVI
 8 + 00
 1042.00
 650' VC
 5+10 = 317

PVI
 2 + 75
 1002.20
 400' VC

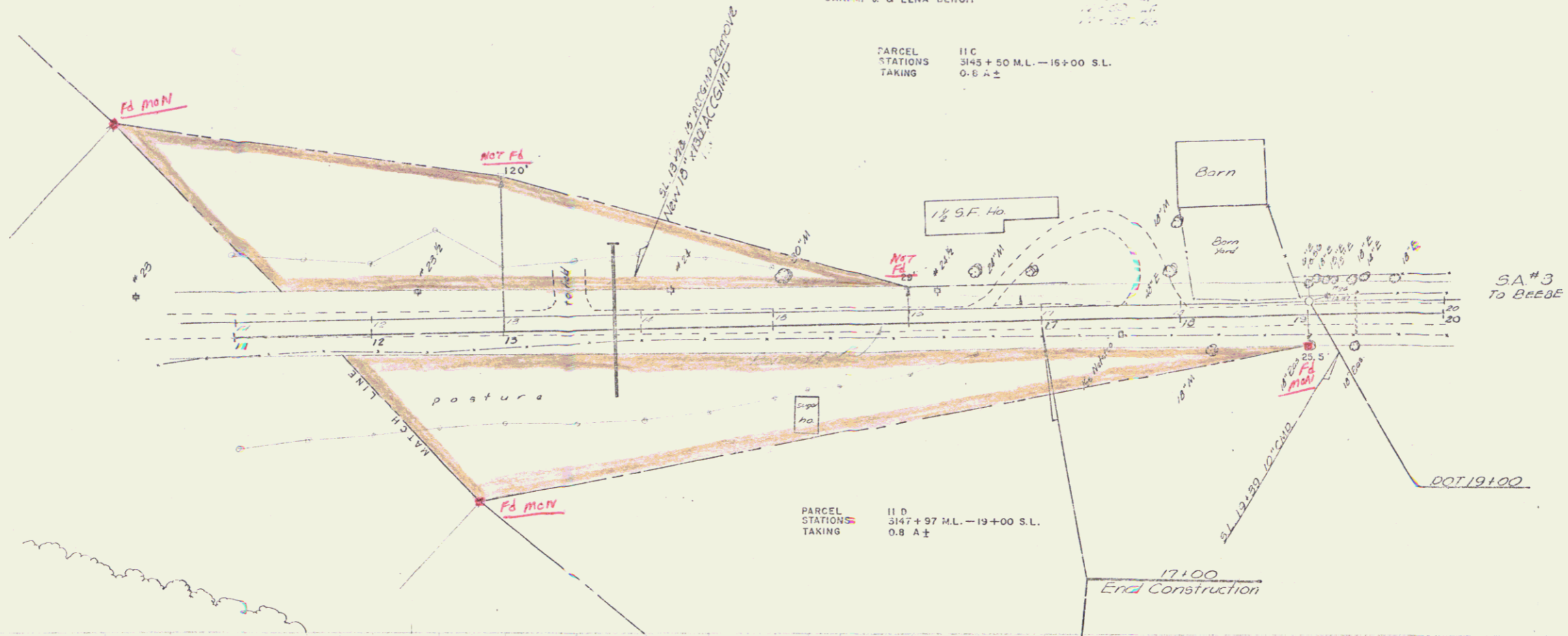
SA #3
 Side Line @ ML 3146+50
 Deery
 Project I-91-3(A)
 Surveyed by Spaulding
 Plotted (Drawn) by G...
 sheet 20 of 110
 JUL 11 1974

Seeding, Fertilizer, Mites
1103 - 1100 L+R

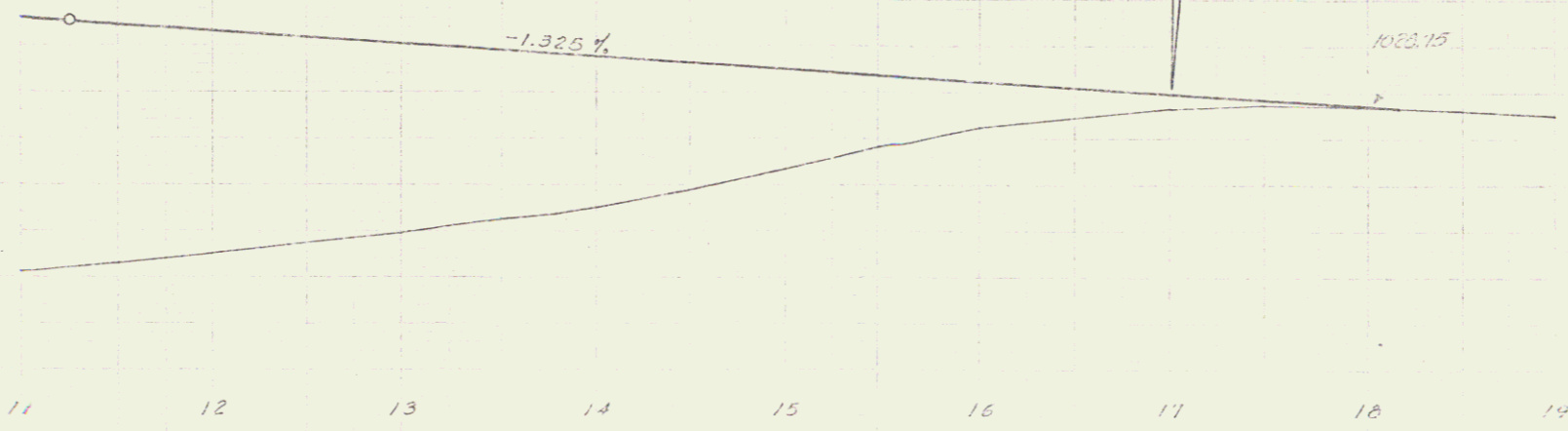
CARMI J. & LENA BENGIT

PARCEL II C
STATIONS 3145 + 50 M.L. - 16+00 S.L.
TAKING 0.8 A ±

PARCEL II D
STATIONS 3147 + 97 M.L. - 19+00 S.L.
TAKING 0.8 A ±



1030
1020
1010



1030
1020
1010

SA # 3
Side Line @ M.L. 3146+50
DERRY
Project I-91-3(9)
Surveyed by Spruelling
1/10/74, checked by C...
Sheet 31 of 33 of 183
12
JUL 11 1974

CARRI J. & LENA L. BENOIT

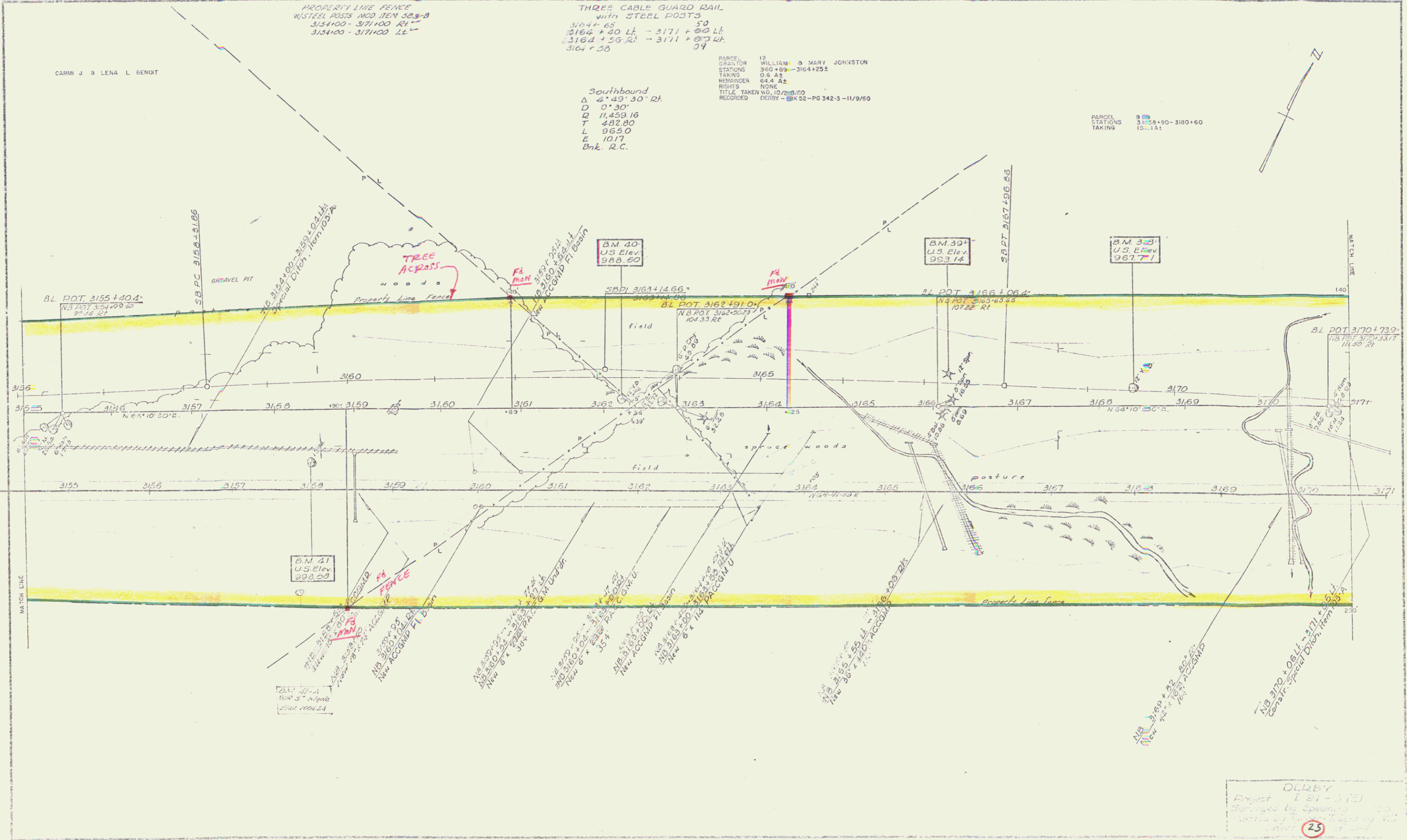
PROPERTY LINE FENCE
W/STEEL POSTS AND IRON SPOUTS
3154+00 - 3171+00 RT
3154+00 - 3171+00 LT

THREE CABLE GUARD RAIL
with STEEL POSTS
50
3164+40 LT - 3171+00 LT
3164+55 RT - 3171+00 RT
3164+58

Southbound
Δ 4°43'30" Rt.
D 0'30"
T 11,459.16
L 482.00
E 965.0
L 10.17
Bnk. R.C.

PARCEL 12
GRANTOR WILLIAM & MARY JOHNSTON
STATIONS 3160+00 - 3164+25.1
TAKING 0.5 A2
REMAINDER 64.4 A2
RIGHTS NONE
TITLE TAKEN NO. 10728/50
RECORDED DERBY - PG 52 - PG 342-3 - 11/9/60

PARCEL 9
STATIONS 3158+00 - 3180+60
TAKING 15.1 A1



DERBY
Project I 81-3 (2)
Surveyed by Spawing
Checked by T. J. [unclear]
Level 25

JUL 11 1974 13

PROPERTY LINE FENCE
W/STEEL POSTS ITEM 503-B
3187+00 - 3196+86 R/L V

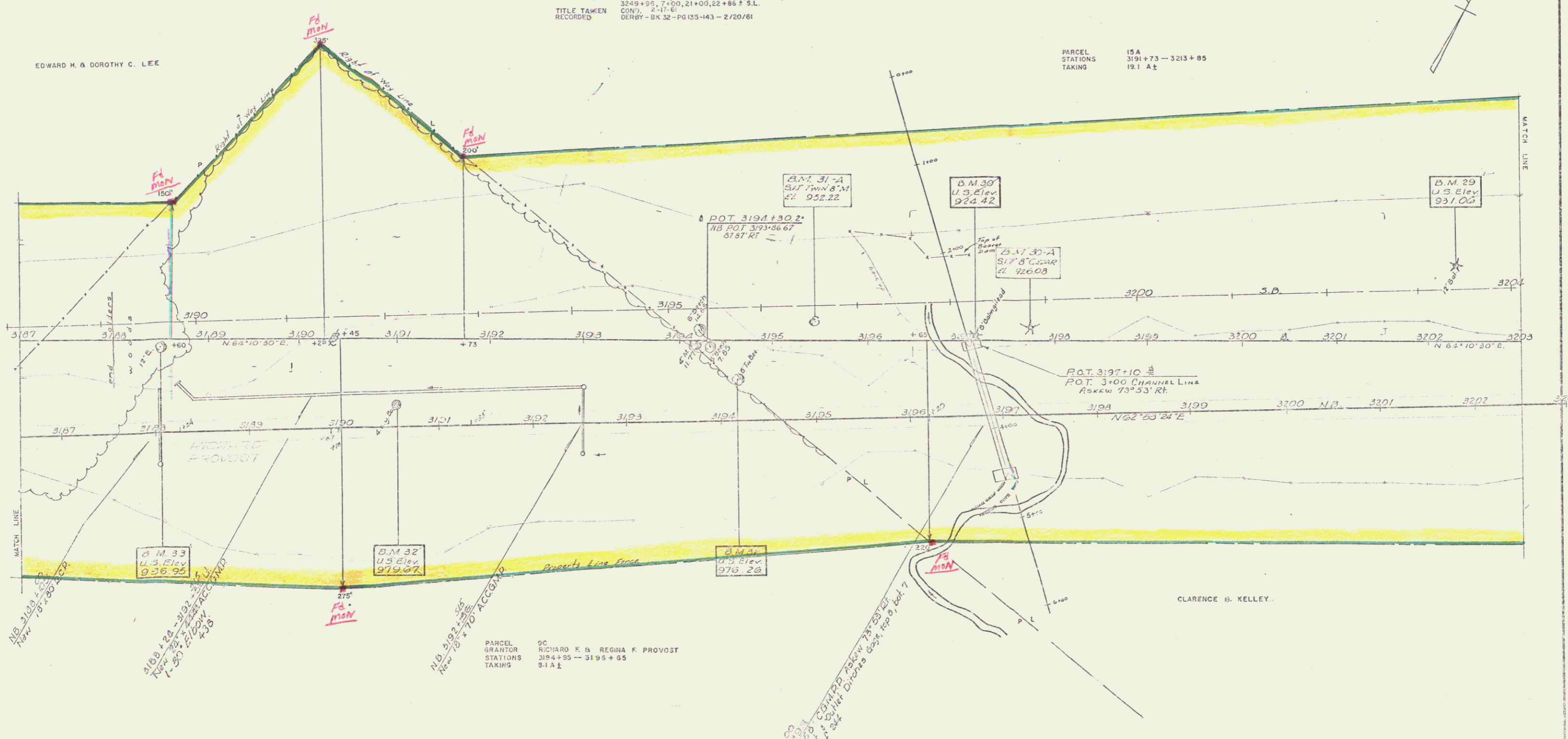
THREE CABLE GUARD RAIL
with STEEL POSTS
3186+00 LL - 3188+44 LL
3193+24 LL - 3203+00 LL
3195+01 RL - 3203+00 RL
3187+00 LL - 3187+00 LL
3193+24 LL - 3203+00 LL
3195+01 RL - 3203+00 RL

DRILLING & BLASTING of SOLID
ROCK SUBGRADE, ITEM 114 MOD.
3189+06 - 3191+57

PARCEL 15A, B, C, D, E
GRANTOR CLARENCE B. KELLEY
STATIONS 3191+73 - 3204+40
TAKING 63.1 A ±
REMAINDER 439.9 A ±
RIGHTS
COURTESY STA. 3221+39, 3236+99, 3240+00, 3245+00,
3249+86, 7+00, 21+00, 22+86 ± S.L.
CONV. 2-17-61
TITLE TAKEN
RECORDED DERBY - BK 32 - PG 135-143 - 2/20/61

PARCEL 15A
STATIONS 3191+73 - 3213+85
TAKING 19.1 A ±

EDWARD H. & DOROTHY C. LEE



PARCEL 9C
GRANTOR RICHARD F. B. REGINA F. PROVOST
STATIONS 3194+99 - 3195+65
TAKING 9.1 A ±

CLARENCE B. KELLEY

DERBY
Project I 91-3 (A)
Surveyed by Spaulding 87 30
Plotted by [unclear] by [unclear]
Sheet 29 of 29

JUL 11 1974 15

3 CABLE GUARD RAIL ITEM 543
 LT 3203+00-3209+00. RT 3203+00-3209+00
 3211+82-3212+23 3211+38-3212+35

CONSTRUCT DRIVE
 U.S. 5 13+50-15+19 LT
 U.S. 5 7+15 LT

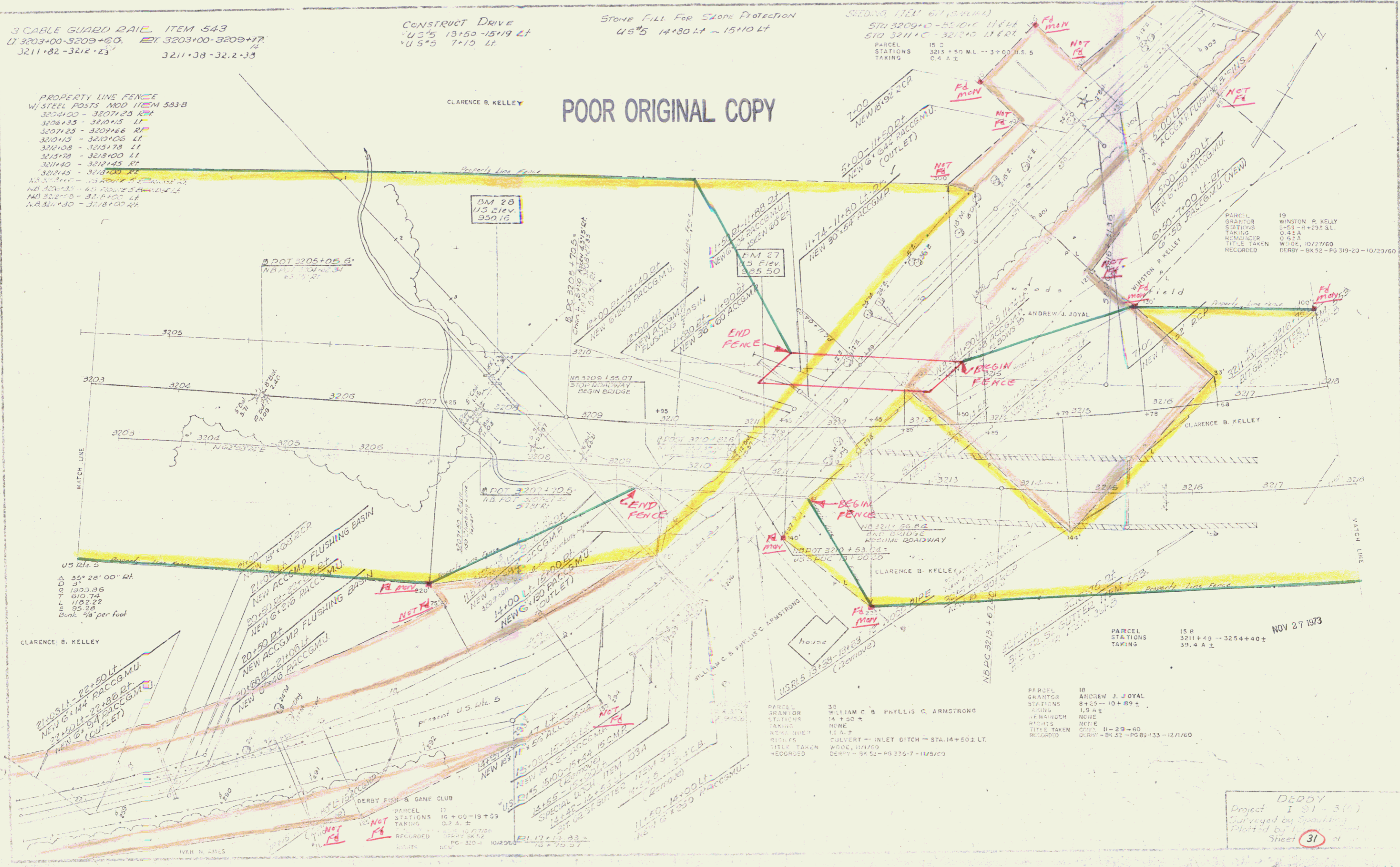
STONE FILL FOR SLOPE PROTECTION
 U.S. 5 14+80 LT - 15+10 LT

SEEDING ITEM 61 (S.W.M.)
 STA 3209+00-3210+00 LT
 STA 3211+00-3212+00 LT
 PARCEL STATIONS TAKING 15 D 3215+50 ML - 3+00 U.S. 5 39.4 A ±

PROPERTY LINE FENCE
 W/ STEEL POSTS MOD ITEM 533.B
 3204+00 - 3207+25 RT
 3208+35 - 3209+15 LT
 3209+25 - 3209+65 RT
 3210+13 - 3210+05 LT
 3210+05 - 3210+78 LT
 3210+78 - 3210+00 LT
 3210+40 - 3210+45 RT
 3210+45 - 3210+00 RT
 NB 3211+00 - 3210+00 LT
 NB 3211+30 - 3210+00 LT
 NB 3211+80 - 3210+00 LT
 NB 3211+30 - 3210+00 LT

CLARENCE B. KELLEY

POOR ORIGINAL COPY



PARCEL GRANTEE STATIONS TAKING RECORDED
 19 WINSTON B. KELLY
 8+53 - 11+29.5 L
 0.6 A ±
 W/06, 10/27/60
 DERBY - BK 32 - PG 319-20 - 10/23/60

PARCEL STATIONS TAKING 15 B 3211+40 - 3254+40 ± 39.4 A ± NOV 27 1973

PARCEL GRANTEE STATIONS TAKING RECORDED
 18 ANDREW J. JOYAL
 8+03 - 10+89 ±
 1.0 A ±
 NONE
 NONE
 11-29-60
 DERBY - BK 32 - PG 89-133 - 12/1/60

PARCEL GRANTEE STATIONS TAKING RECORDED
 33 WILLIAM C. B. PHYLLIS C. ARMSTRONG
 14+50 ±
 NONE
 NONE
 11 A ±
 CULVERT - INLET DITCH - STA. 14+50 ±
 W/06, 11/1/60
 DERBY - BK 32 - PG 326-7 - 11/5/60

DERBY
 Project I 91-3(1)
 Surveyed by Spaulding
 Plotted by
 Sheet 31

CABLE GUARD RAIL ITEM 5+3
2+82 - 4+10 L.T. 3+49 - 4+12 R.T.

NOTE: EXACT ROUTING & SCHEDULING OF UTILITIES -
AS DIRECTED BY THE ENGINEER

CONSTRUCT DRIVE
THIS LT

DRILLING & BLASTING OF SOLID ROCK SUBGRADE
29+50-10+00 ITEM 14 MOD.

Δ 6° 08' LT
D 1° 30' LT
R 3019.0
T 204.6
L 400.9
E 5.47
Bnk 5 1/16"

CLARENCE B. KELLEY

PARCEL STATIONS TAKING
15 C 3+00 - 5+39
0.1 A±

PARCEL STATIONS TAKING
15 D 3213 + 50 M.L. - 3+00 U.S. 5
0.4 A±

FOR SALE
JOHN CAMPBELL REALTY
BOX 185, NEWPORT, VT.

U.S. ROUTE #5 STA. 5+00
BEGIN CONSTRUCTION



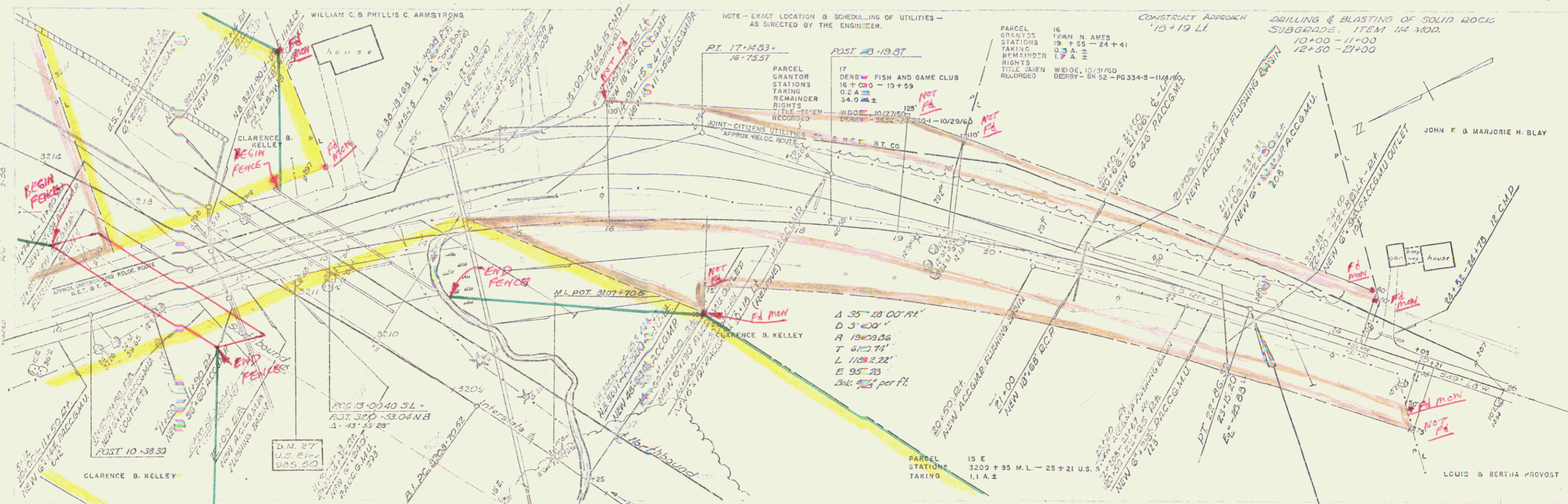
DERBY - U.S. 5
1 21-3(2)
33 of 47
BY U.S. 5 L. 6 M.L. 3213 + 75 C

JUL 11 1974

17



20' 5"
4' 11" 20"



NOTE - EXACT LOCATION & SCHEDULING OF UTILITIES - AS DIRECTED BY THE ENGINEER.

CONSTRUCT APPROACH
15+19 LI
DRILLING & BLASTING OF SOLID ROCK
SUBGRADE - ITEM 114 MOD.
10+00 - 11+00
12+50 - 21+00

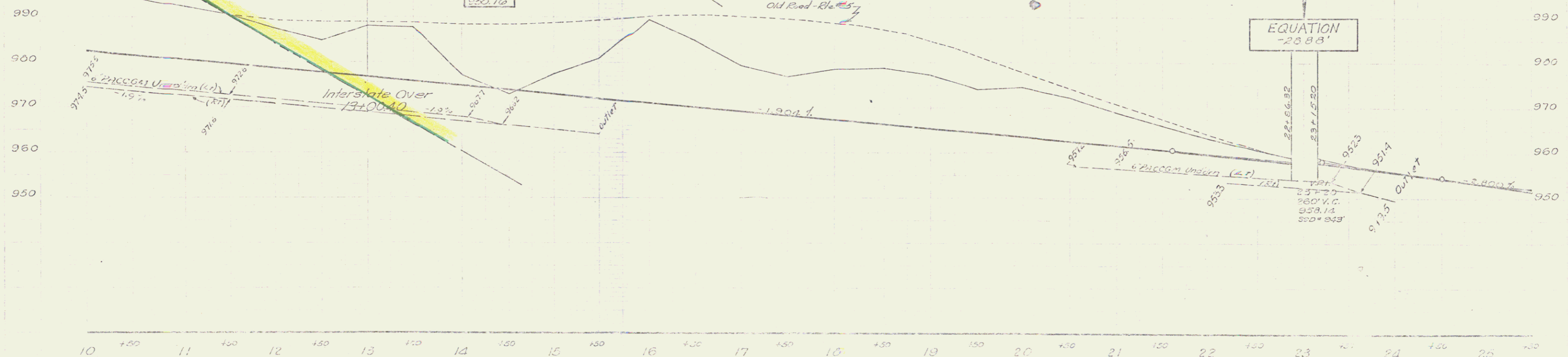
PARCEL 16
GRANTOR: WYNN N AMES
STATIONS: 19+55 - 24+41
TAKING: U.S.A.
REMAINDER: U.S.A.
RIGHTS: U.S.A.
TITLE TAKEN: U.S.A.
RECORDED: WYNN N AMES - BK 52 - PG 334-5 - 11/18/60

PARCEL 17
GRANTOR: DERBY FISH AND GAME CLUB
STATIONS: 15+00 - 19+59
TAKING: 0.24 ±
REMAINDER: 34.0 ±
RIGHTS: 15' ±
TITLE TAKEN: 10/27/60
RECORDED: DERBY - BK 52 - PG 334-5 - 10/29/60

A 35° 28' 00" R
D 3' 00"
R 1900.26
T 61° 27'
L 1138.22'
E 95' 23"
Bk: 7/15 per ft.

U.S. ROUTE # 5 STA 22+86.32 =
23+15.20
END CONSTRUCTION

EQUATION
-23.88'



DERBY - U.S. 5
3 (S)
34
JUL 11 1974

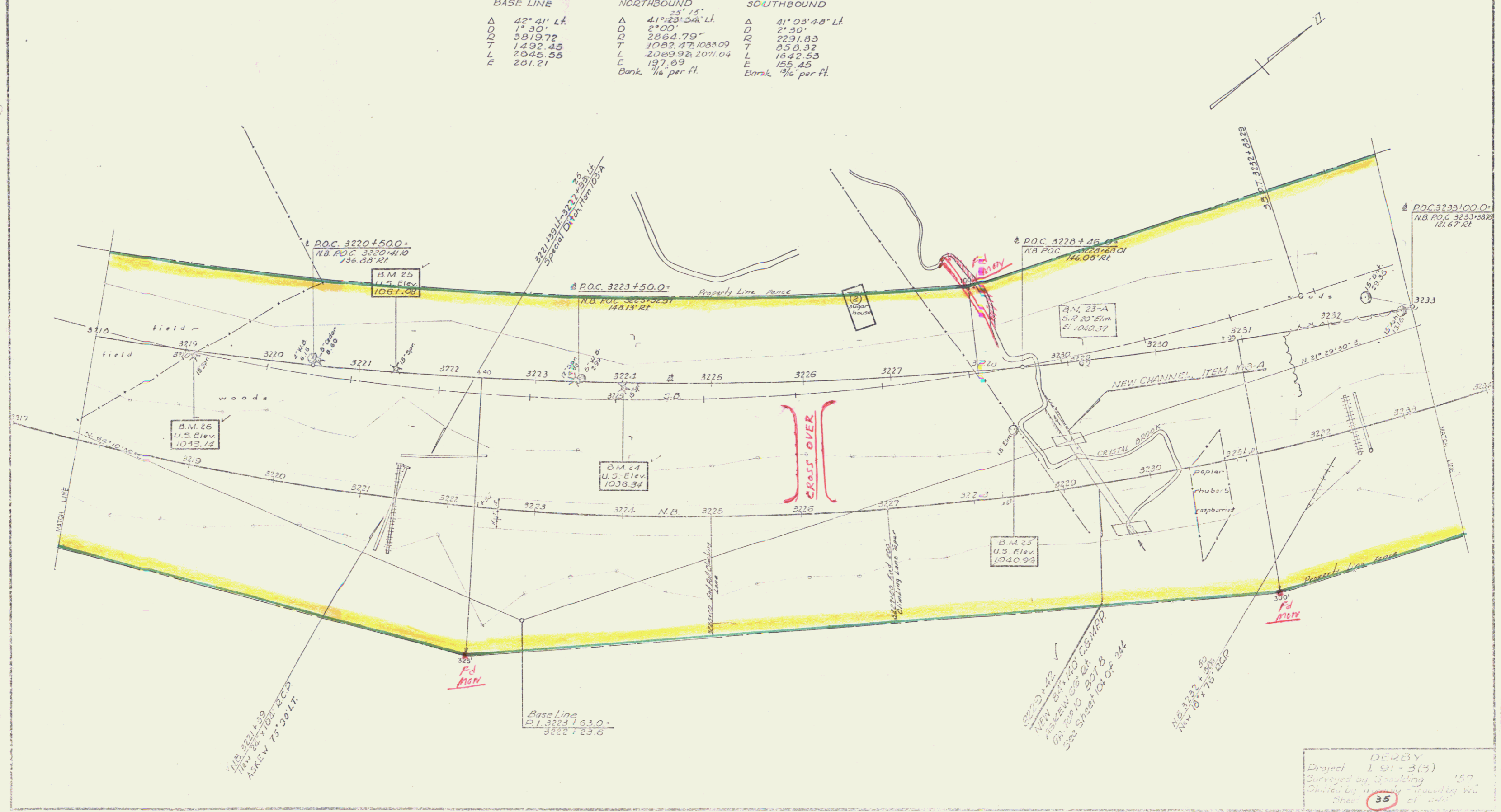
PROPERTY LINE FENCE
W/STEEL POSTS ITEM 323-B
3218+00 - 3233+00 LT
3229+45 - 3233+00 RT

DRILLING & BLASTING of SOLID
ROCK SUBGRADE ITEM 114, MOD
3217+25 - 3221+39
3221+80 - 3227+70
3231+85 - 3234+00

THREE CABLE GUARD RAIL
with STEEL POSTS
3227+56 LH - 3231+00 LH
3227+56 RH - 3231+04 RH
3228+50 LH - 3230+27 RH
3228+70 LH - 3229+70 LH

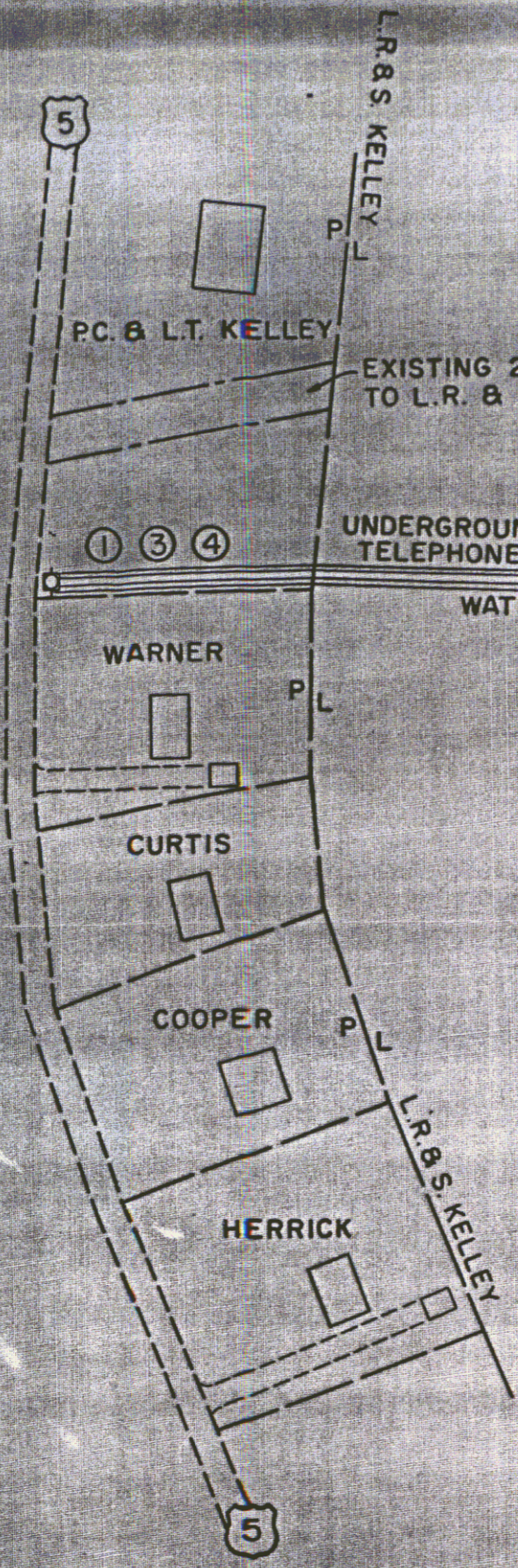
DEMOLITION & REMOVAL OF BUILDING ITEM 586
3226+70 LH (2)

BASE LINE	NORTHBOUND	SOUTHBOUND
Δ 49° 41' LT	Δ 41° 23' 58" LH	Δ 41° 03' 40" LH
D 15.30'	D 2° 00'	D 2° 30'
T 5819.72	T 2864.79'	T 2231.83
L 1492.45	L 1082.47/1082.09	L 850.32
E 2045.55	E 2089.92/2071.04	E 1642.53
R 201.21	R 197.69	R 155.45
	Bank 7/6 per ft.	Bank 7/6 per ft.



DERBY
Project 191-3(B)
Surveyed by [unclear]
Checked by [unclear] Drawn by [unclear]
Sheet 35 of [unclear]

35 JUL 11 1974



- ① WARRANTY DEED OF EASEMENT
PC & L.T. KELLEY TO ST. OF VT.
BOOK 62, PAGES 94,95
AUGUST 29, 1968
- ② WARRANTY DEED
L.R. & S. KELLEY TO ST. OF VT.
BOOK 62, PAGES 99-101
SEPT. 27, 1968
- ③ AGREEMENT
ST. OF VT. & INTERNATIONAL WATER CO.
BOOK 62, PAGES 130,131
NOV. 8, 1968
- ④ AGREEMENT
ST. OF VT. & VILL. OF DERBY LINE
BOOK 62, PAGES 132,133
NOV. 8, 1968

NB 3244+65
387' LT.

NB 3244+65
447' LT.

NB 3242+16
447' LT.

NB 3241+66
447' LT.

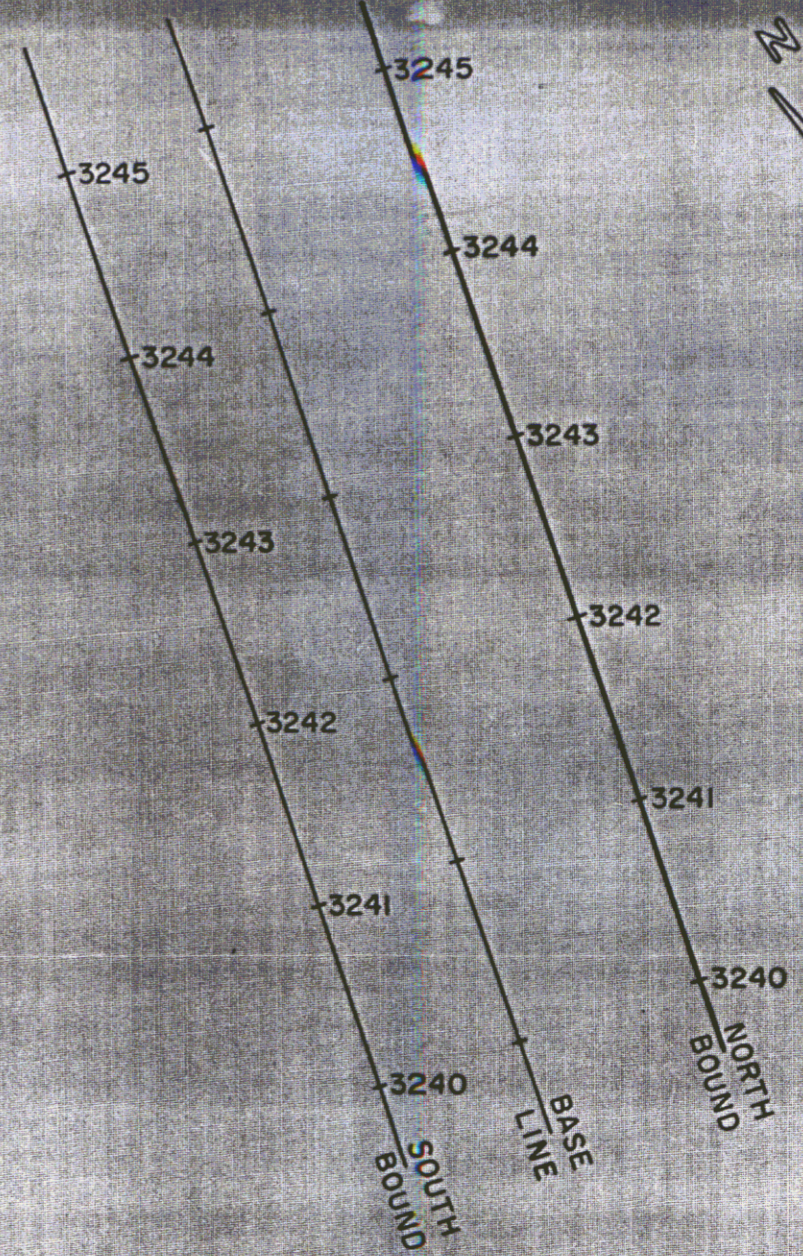
EXISTING 25' R.O.W.
TO L.R. & S. KELLEY

UNDERGROUND TELEPHONE

UNDERGROUND ELECTRICAL POWER


WATER LINE

SEWAGE LINE



*QCD to Village of Derby Line: all rti
to sewer pipeline & r-o-w. BK 69 Pg 450,1*

*QCD to International Water Co.: all rti
to water pipeline & r-o-w. BK 64 Pg 452,3*



STATE OF VERMONT
DEPT. OF HIGHWAYS

PLAT OF REST AREA UTILITIES
TOWN OF DERBY
INTERSTATE ROUTE NO. 91 (39A)

PROJECT I 91-3 (21)

APPROX. SCALE 1"=100' DATE 12/27/73 DRAWN BY J.D.P.

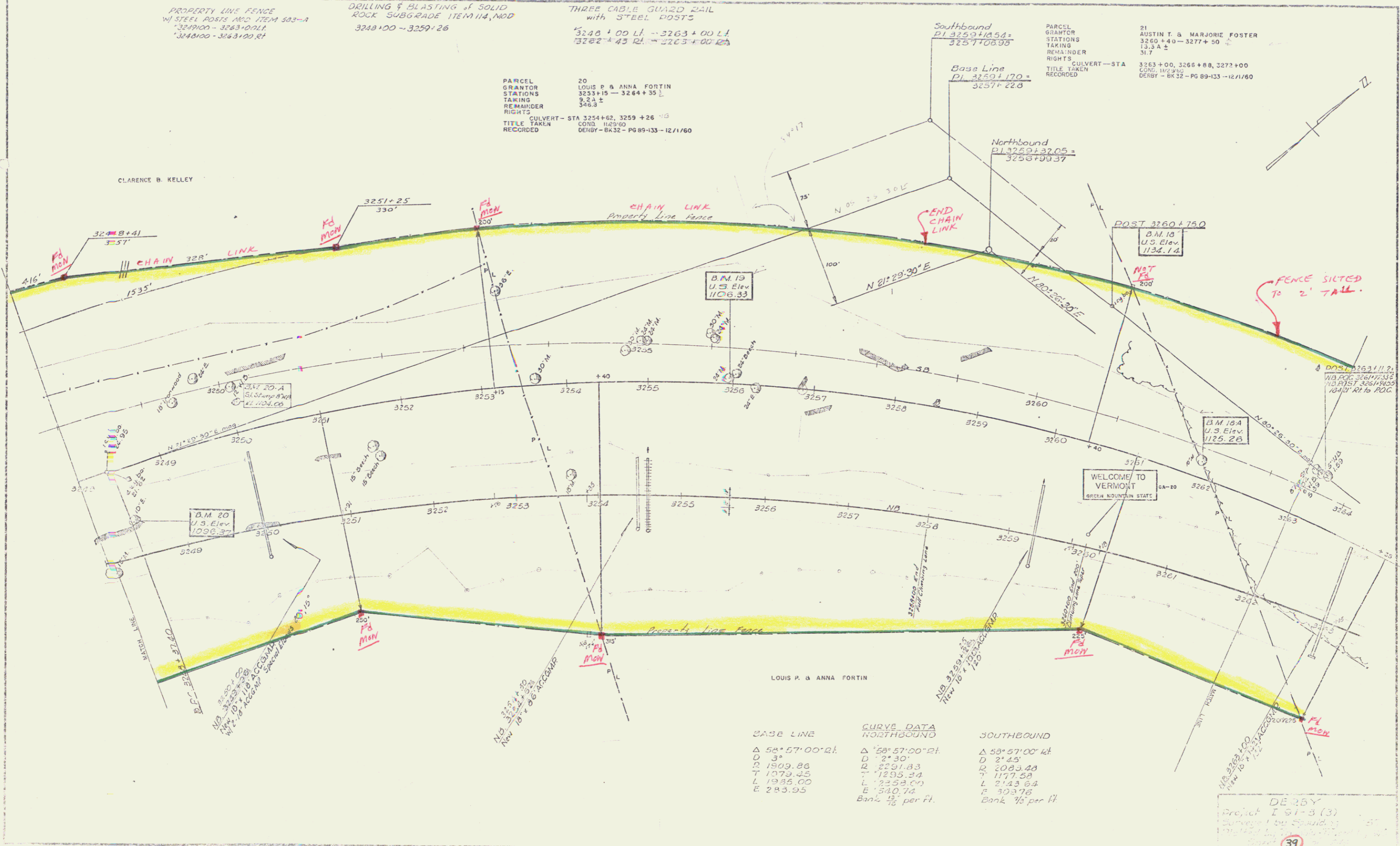
PROPERTY LINE FENCE
W/ STEEL POSTS AND ITEM 503-A
3249+00 - 3263+00 L.R.
3248+00 - 3263+00 R.L.

DRILLING & BLASTING of SOLID
ROCK SUBGRADE ITEM 114, MOD
3248+00 - 3259+26

THREE CABLE GUARD RAIL
with STEEL POSTS
3248+00 L.R. - 3263+00 L.R.
3248+43 R.L. - 3263+00 R.L.

PARCEL GRANTOR STATIONS TAKING REMAINDER RIGHTS TITLE TAKEN RECORDED
20 LOUIS P & ANNA FORTIN
3253+15 - 3264+35 L
3253 ±
3263 ±
CULVERT - STA 3254+62, 3259+26
COND. 11/29/60
DERBY - BK 32 - PG 89-133 - 12/1/60

PARCEL GRANTOR STATIONS TAKING REMAINDER RIGHTS TITLE TAKEN RECORDED
21 AUSTIN T. & MARJORIE FOSTER
3260+40 - 3277+50 ±
13.3A ±
31.7
CULVERT - STA 3263+00, 3266+68, 3272+00
COND. 11/29/60
DERBY - BK 32 - PG 89-133 - 12/1/60



BASE LINE	CURVE DATA NORTHBOUND	SOUTHBOUND
Δ 58° 57' 00" R.L.	Δ 58° 57' 00" R.L.	Δ 58° 57' 00" L.L.
D 3'	D 2' 30"	D 2' 45"
R 1809.86	R 2291.83	R 2083.48
T 1079.45	T 1295.34	T 1177.58
L 1985.00	L 2353.00	L 2143.64
E 283.95	E 310.72	E 303.76
	Bank 15' per ft.	Bank 7 1/2' per ft.

DE 25Y
Project I 91-3 (3)
Surveyed by Squid
11/29/60
39

JUL 11 1974 22

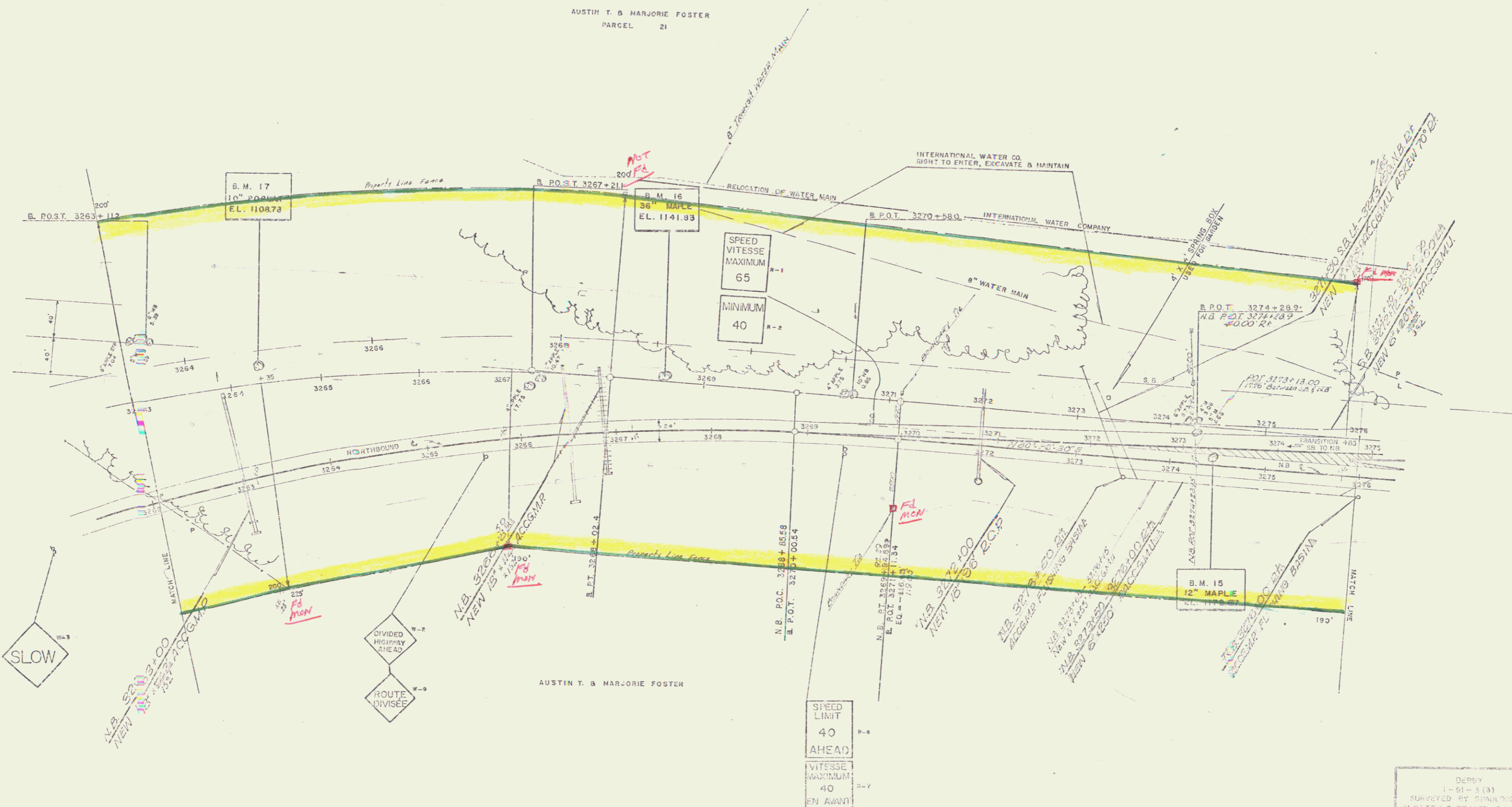
THREE CABLE GUARD RAIL
 ITEM 543
 L.I. 3263+00 - 3269+72' - 3263+00 - 3267+67'

PROPERTY LINE FENCE
 W/STEEL POSTS MOD ITEM 363-B
 3263+00 - 3276+00 L.I.
 3263+00 - 3276+00 R.I.

DRILLING & BLASTING OF SOLID
 ROCK SUBGRADE ITEM 114 MOD.
 3269+37 - 3273+50

NOTE:
 1. ALL UTILITY RELOCATION ROUTES, APPROX. LOCATION ONLY
 2. EXACT LOCATION & SCHEDULING TO BE BY THE ENGINEER
 3. CONTRACTOR TO DO ALL NECESSARY EXCAVATION & BACKFILLING
 FOR THE RELOCATION OF WATER LINES, SEWER LINES, SLEEVES,
 MANHOLES, HYDRANTS & APPURTENANCES.
 4. ALL UTILITY MATERIALS, EXCEPT SLEEVES, TO BE FURNISHED &
 INSTALLED BY OTHERS.

GRANITE SLOPE EDGING ITEM 556-A
 N.B. 3275+50 L.I. - 3276+50 L.I. LENGTH 100'



DeBry
 1-51-3(3)
 SURVEYED BY: [Signature]
 PLOTTED & RECORDED - CUMULATIVE
 SHEET 41 OF 147

JUL 11 1974

DRILLING & BLASTING OF SOLID ROCK
SUBGRADE ITEM 114 MOD.
3276+00 - 3281+50

EXCAVATION & REMOVAL OF ROAD
SURFACE ON ROADWAYS, ITEM 118-A
PELOW ST. 7+00 - 8+70

AUSTIN T. FOSTER

PROPERTY LINE FENCE
W/STEEL POSTS MOD ITEM 333-B

3276+00 - 3279+30 L&S B RAMP

3279+30 - 3281+50 RR TO CROWELL AVE

3281+50 - 3281+63 RA

3281+63 - 3281+60 RA

3281+60 - 3281+60 RA

3281+60 - 3281+60 RA

3281+60 - 3281+60 RA

3281+60 - 3281+60 RA

3281+60 - 3281+60 RA

3281+60 - 3281+60 RA

3281+60 - 3281+60 RA

3281+60 - 3281+60 RA

3281+60 - 3281+60 RA

3281+60 - 3281+60 RA

3281+60 - 3281+60 RA

3281+60 - 3281+60 RA

3281+60 - 3281+60 RA

3281+60 - 3281+60 RA

3281+60 - 3281+60 RA

3281+60 - 3281+60 RA

3281+60 - 3281+60 RA

3281+60 - 3281+60 RA

3281+60 - 3281+60 RA

3281+60 - 3281+60 RA

3281+60 - 3281+60 RA

3281+60 - 3281+60 RA

3281+60 - 3281+60 RA

3281+60 - 3281+60 RA

3281+60 - 3281+60 RA

3281+60 - 3281+60 RA

3281+60 - 3281+60 RA

3281+60 - 3281+60 RA

3281+60 - 3281+60 RA

3281+60 - 3281+60 RA

3281+60 - 3281+60 RA

3281+60 - 3281+60 RA

3281+60 - 3281+60 RA

3281+60 - 3281+60 RA

3281+60 - 3281+60 RA

3281+60 - 3281+60 RA

3281+60 - 3281+60 RA

3281+60 - 3281+60 RA

3281+60 - 3281+60 RA

3281+60 - 3281+60 RA

3281+60 - 3281+60 RA

3281+60 - 3281+60 RA

3281+60 - 3281+60 RA

3281+60 - 3281+60 RA

3281+60 - 3281+60 RA

3281+60 - 3281+60 RA

3281+60 - 3281+60 RA

3281+60 - 3281+60 RA

3281+60 - 3281+60 RA

3281+60 - 3281+60 RA

3281+60 - 3281+60 RA

3281+60 - 3281+60 RA

3281+60 - 3281+60 RA

3281+60 - 3281+60 RA

3281+60 - 3281+60 RA

3281+60 - 3281+60 RA

3281+60 - 3281+60 RA

3281+60 - 3281+60 RA

3281+60 - 3281+60 RA

3281+60 - 3281+60 RA

3281+60 - 3281+60 RA

LELAND C. & HELEN H. WOOD

PELOW ST. P.O. 11+33.8

HIGHLAND AVE. P.O. 0+00.0

HECTOR J. & ROSE DOMINA

CARROLL G. & ALICE A. ALDRICH

CHARLES J. & MARY J. CORNEAU

WALTER M. MAIN

HERBERT G. & NANCY E. CURRAN

JOSEPH L. & MADELINE M. DOLLOFF

STATE OF VT to
Herbert G. &
Nancy E. Curran
and s/w/o
BK? Pg?

DEMOLITION & REMOVAL OF BUILDING

3279 + 40 LT

3279 + 25 LT

PLAIN GUARD RAIL ITEMS 3-A

PELOW ST. 8+75

SARA PERRAULT

ARTHUR S. & MILDRED G. PALIN

MAURICE J. & LAURETTE P. FORTIN

JOHN O. & BEVERLY J. BULLIS

LOUIS & FLORENCE M. ROYAL

ROY O. & SHIRLEY N. DAVIS

ALFRED L. & MITA C. BAKIS

BURNS E. & BESSIE L. WILSON

AMERICAN CANNERY CO.

STATE OF VT to
Herbert G. &
Nancy E. Curran
and s/w/o
BK? Pg?

DEMOLITION & REMOVAL OF BUILDING

3279 + 40 LT

3279 + 25 LT

Granite slope along

Item 336-A

Const. Drive

Frontage Rd. 0+37.4

PARCEL 29

GRANTOR LOUIS & FLORENCE M. ROYAL

STATIONS 3282+42 - 3284+38.1

TAKING REMAINDER 0.45 A ±

RIGHTS NONE

TITLE TAKEN NONE

RECORDED DEEDS - BK 52 - PG 323-3 - 10/25/60

PARCEL 28

GRANTOR ROY O. & SHIRLEY N. DAVIS

STATIONS 3287+00 - 3287+00

TAKING 13.5 A ±

RIGHTS NONE

TITLE TAKEN NONE

RECORDED DEEDS - BK 42 - PG 199-133 - 10/11/60

PARCEL 28 A

STATIONS 3279+85 - 3297+98

TAKING 13.5 A ±

RIGHTS NONE

TITLE TAKEN NONE

RECORDED DEEDS - BK 42 - PG 199-133 - 10/11/60

PARCEL 28 B, C, D

GRANTOR ROY O. & SHIRLEY N. DAVIS

STATIONS 3279+85 - 3297+98

TAKING 13.5 A ±

RIGHTS NONE

TITLE TAKEN NONE

RECORDED DEEDS - BK 42 - PG 199-133 - 10/11/60

PARCEL 28 A

STATIONS 3279+85 - 3297+98

TAKING 13.5 A ±

RIGHTS NONE

TITLE TAKEN NONE

RECORDED DEEDS - BK 42 - PG 199-133 - 10/11/60

TRAFFIC DIAGRAM

220 1915 D.M. EST.

PARCEL 21

GRANTOR MERLE V. GROW

STATIONS 3279+70 - 3292+48 ±

TAKING 13.5 A ±

RIGHTS NONE

TITLE TAKEN NONE

RECORDED DEEDS - BK 32 - PG 326-7 - 11/2/60

PARCEL 25

GRANTOR CHARLES J. & MARY J. CORNEAU

STATIONS 3279+70 - 3279+70

TAKING 13.5 A ±

RIGHTS NONE

TITLE TAKEN NONE

RECORDED DEEDS - BK 32 - PG 326-7 - 11/2/60

PARCEL 25

GRANTOR CHARLES J. & MARY J. CORNEAU

STATIONS 3279+70 - 3279+70

PARCEL 27

GRANTOR GRACE L. AUDLETTE

STATIONS 3283+70 - 3282+73

TAKING 0.7 A ±

RIGHTS NONE

TITLE TAKEN NONE

RECORDED DEEDS - BK 35 - PG 315-6 - 11/1/60

PARCEL 26B

GRANTOR INTERNATIONAL WATER COMPANY

STATIONS 3285+47.20 ±

TAKING 3.00 ±

RIGHTS NONE

TITLE TAKEN NONE

RECORDED DEEDS - BK 35 - PG 315-6 - 11/1/60

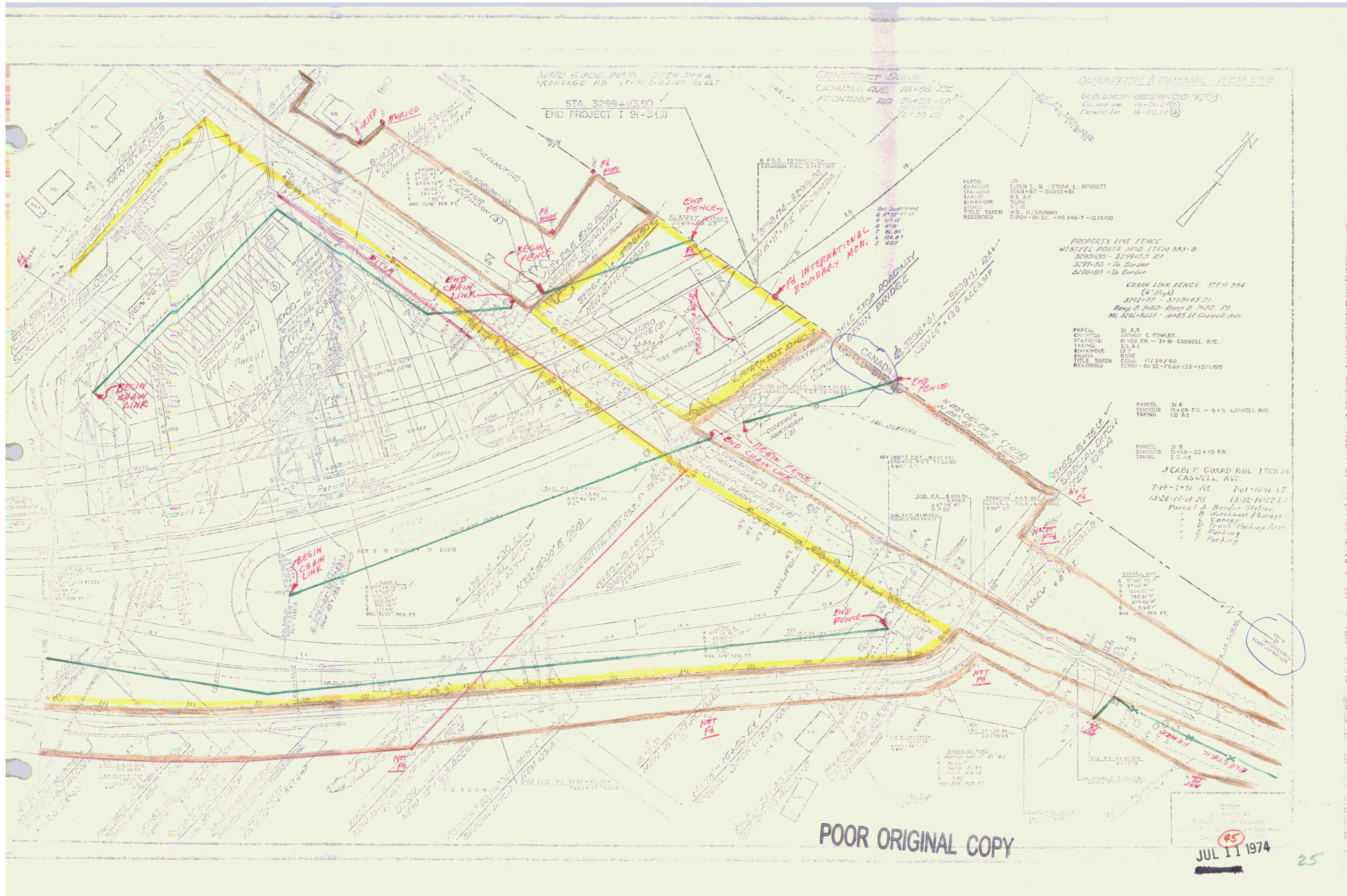
PARCEL 26B

GRANTOR INTERNATIONAL WATER COMPANY

STATIONS 3285+47.20 ±

POOR ORIGINAL COPY

43
JUL 11 1974 24



POOR ORIGINAL COPY

JUL 11 1974

25

3 CABLE GUARD RAIL
 ITEM 543
 7+80=0+1.2 L&A 7+61-10+11 L.T.
 8+83=9+9.2A 7+17-9+91 R.T.

PARCEL 26C
 GRANTOR R.C. 9.
 STATIONS 0+00-0+01
 TAKING 0.5A.1
 SHIRLEY M. DAVIS

PARCEL 49 A.B
 GRANTOR HENRIETTA BALL BANTING
 STATIONS 0+00-16+39.2
 TAKING 1.3A.2
 REMAINDER NONE
 RIGHTS NONE
 TITLE TAKEN W.D.O.F. 12/23/60
 RECORDED DEEDY - BK 52 - PG 360-1 - 1/3/61


PARCEL 37
 GRANTOR MARY RITA B WILLIAM P. JONIS
 STATIONS 9+70-13+14.2
 TAKING 1.3A.2
 REMAINDER NONE
 RIGHTS NONE
 TITLE TAKEN COND. 1/23/60
 RECORDED DEEDY - BK 32 - PG 89-133 - 12/1/60

REV. CURVE DATA
 L 9200' R.A.
 D 3'00"
 R 1909.86'
 T 150.31'
 L 300.00'
 E 5.90'
 20% 2% A/F

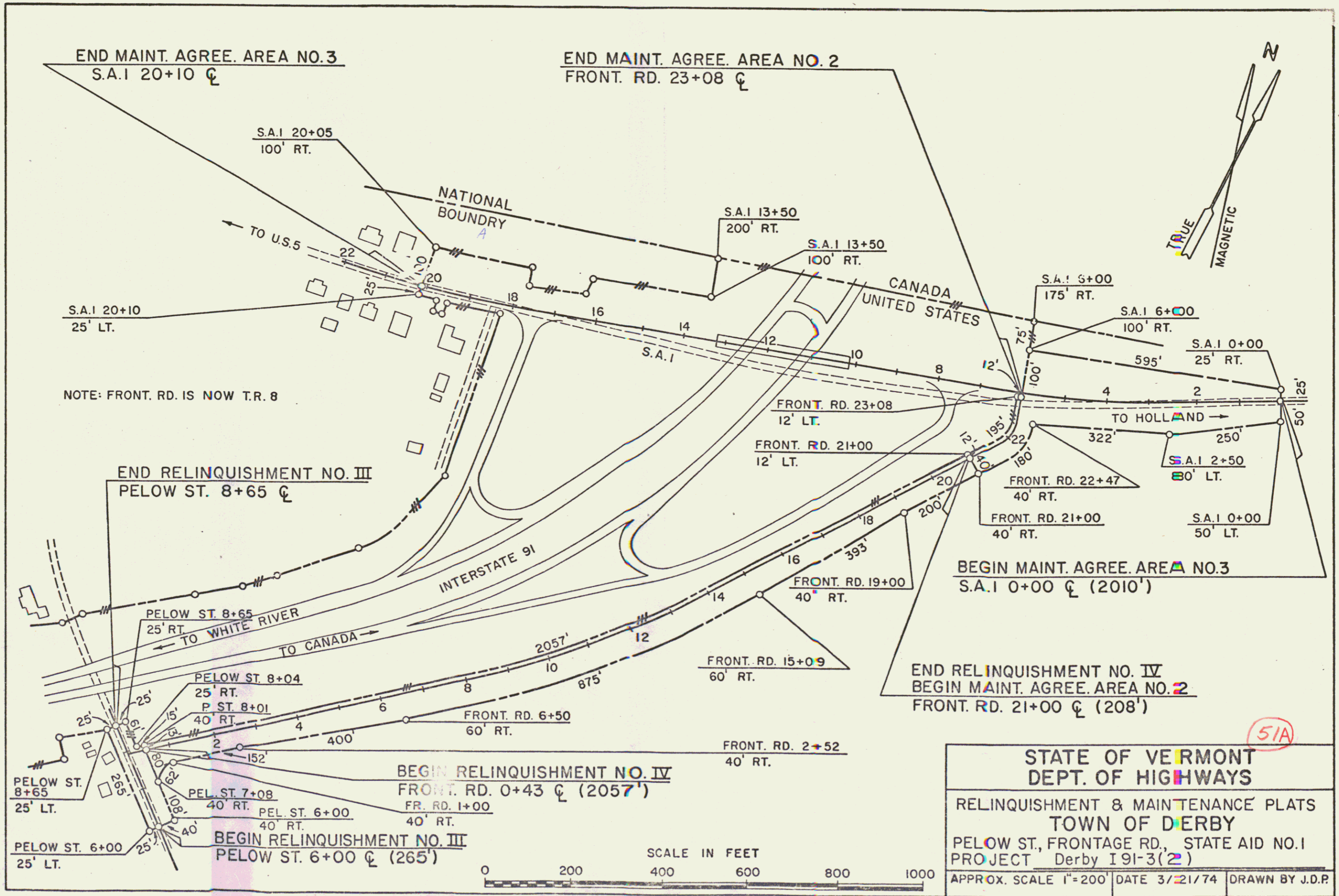
STA. 2+00
 BEGIN CONSTRUCTION

1160
 1150
 1140
 1130

1140
 1130
 1120



DEEDY
 21-21-3121
 50
 JUL 11 1974 28



END MAINT. AGREE. AREA NO. 3
S.A. 1 20+10 C

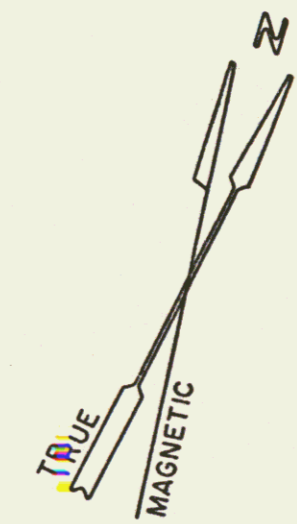
END MAINT. AGREE. AREA NO. 2
FRONT. RD. 23+08 C

S.A. 1 20+05
100' RT.

NATIONAL
BOUNDARY

S.A. 1 13+50
200' RT.

S.A. 1 13+50
100' RT.



S.A. 1 20+10
25' LT.

NOTE: FRONT. RD. IS NOW T.R. 8

END RELINQUISHMENT NO. III
PELOW ST. 8+65 C

CANADA
UNITED STATES

S.A. 1 6+00
175' RT.

S.A. 1 6+00
100' RT.

S.A. 1 0+00
25' RT.

FRONT. RD. 23+08
12' LT.

FRONT. RD. 21+00
12' LT.

BEGIN MAINT. AGREE. AREA NO. 3
S.A. 1 0+00 C (2010')

PELOW ST. 8+65
25' RT.

INTERSTATE 91

FRONT. RD. 15+09
60' RT.

END RELINQUISHMENT NO. IV
BEGIN MAINT. AGREE. AREA NO. 2
FRONT. RD. 21+00 C (208')

PELOW ST. 8+04
25' RT.

PELOW ST. 8+01
40' RT.

BEGIN RELINQUISHMENT NO. IV
FRONT. RD. 0+43 C (2057')

FRONT. RD. 2+52
40' RT.

PELOW ST. 7+08
40' RT.

PELOW ST. 6+00
40' RT.

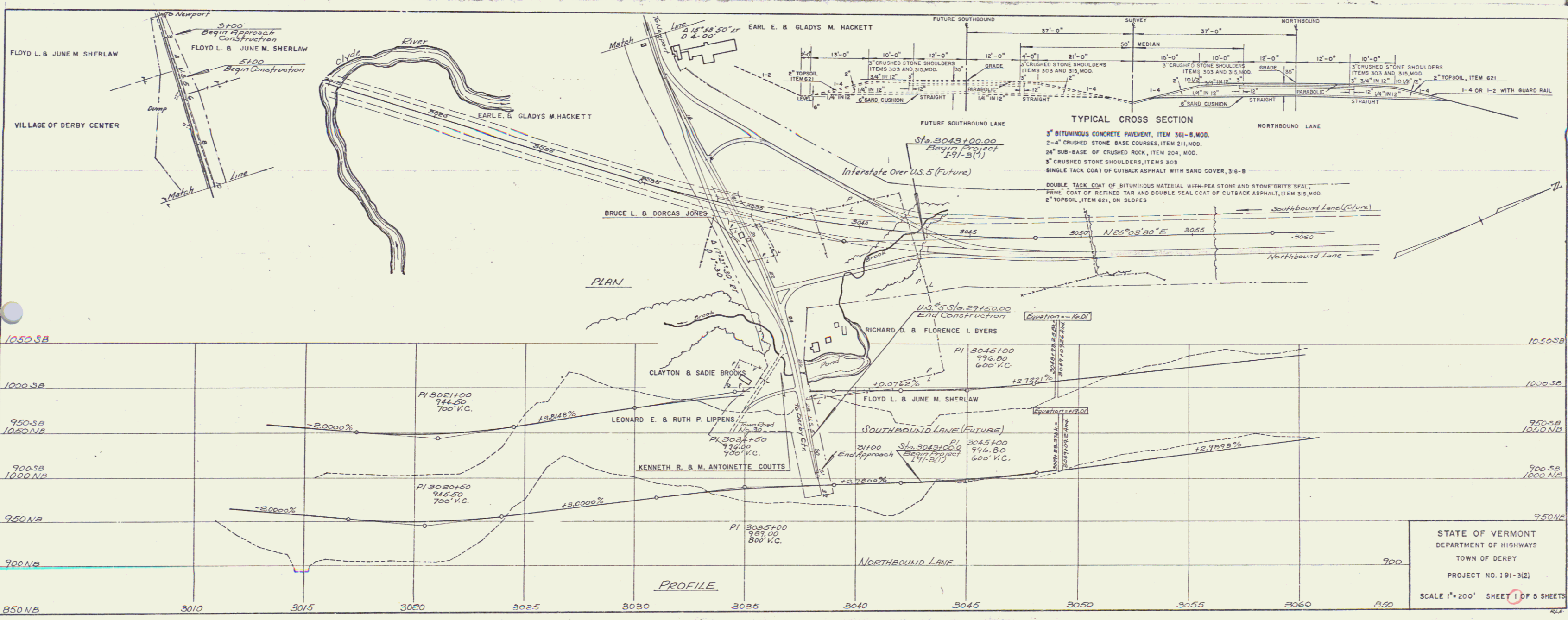
BEGIN RELINQUISHMENT NO. III
PELOW ST. 6+00 C (265')

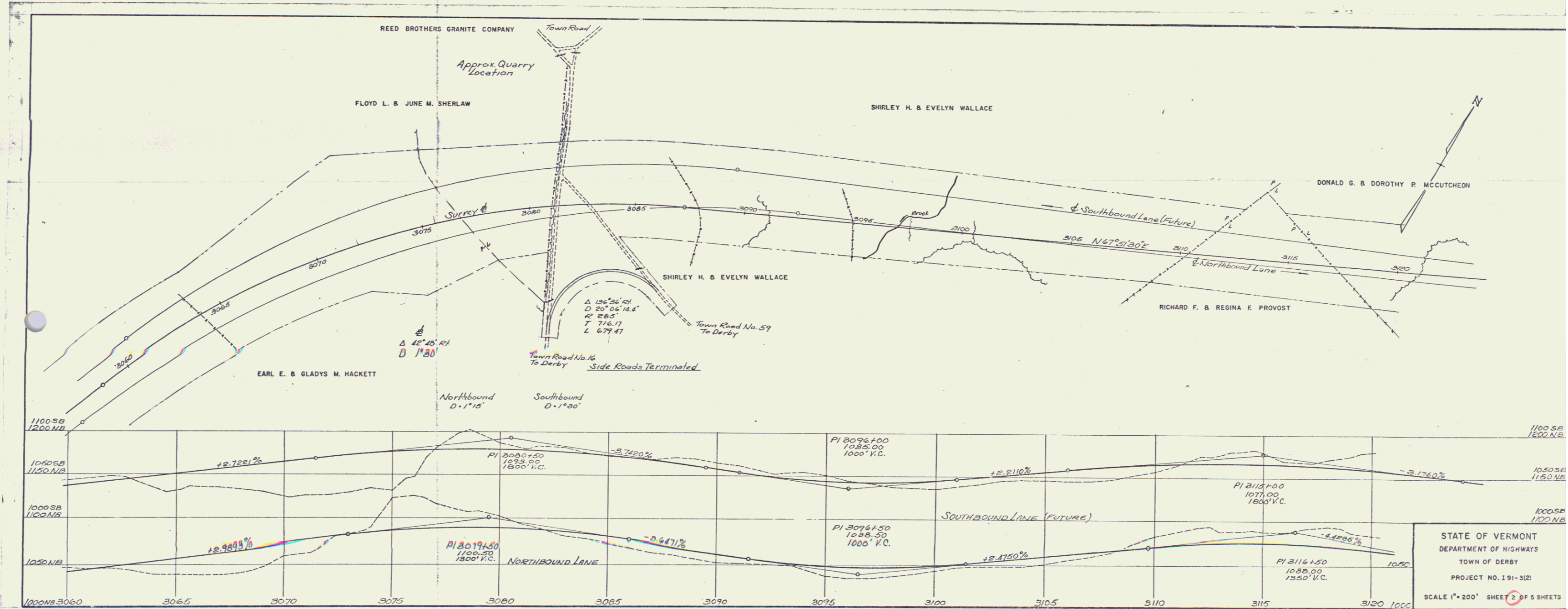
PELOW ST. 6+00
25' LT.



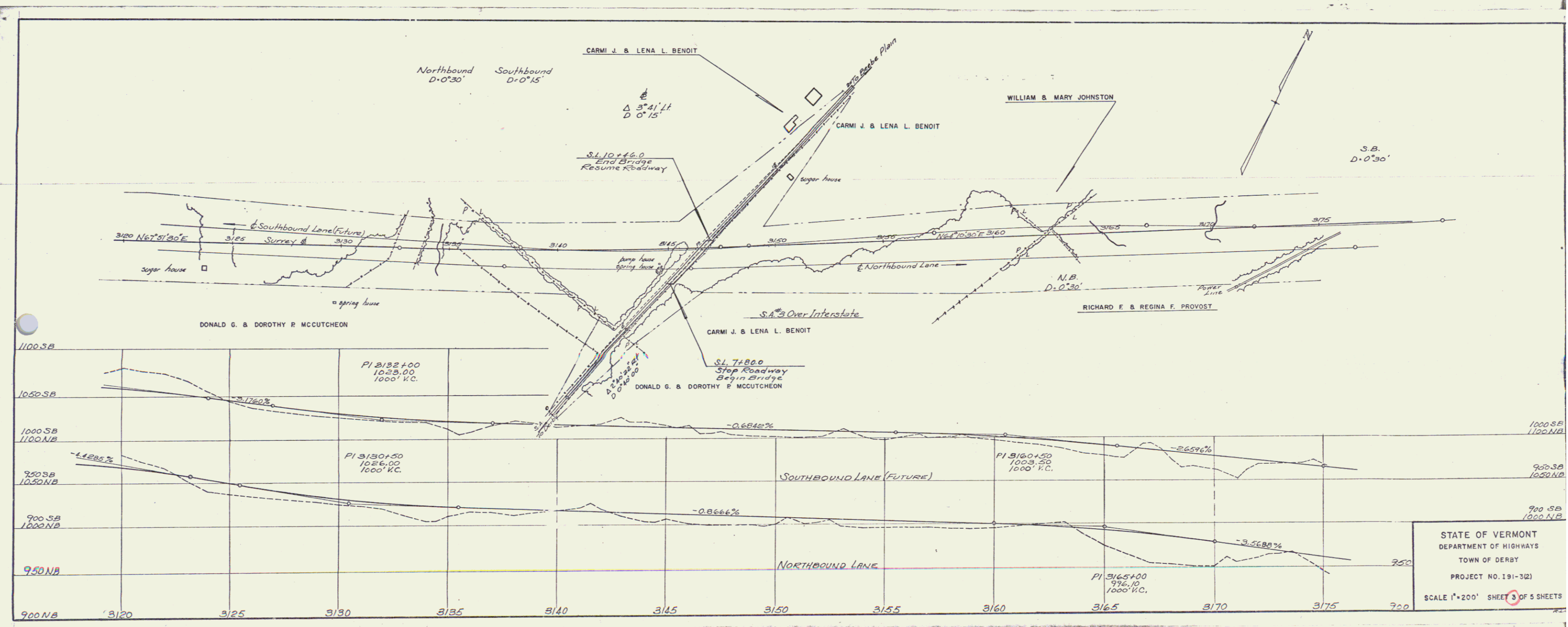
STATE OF VERMONT
DEPT. OF HIGHWAYS
RELINQUISHMENT & MAINTENANCE PLATS
TOWN OF DERBY
PELOW ST, FRONTAGE RD., STATE AID NO. 1
PROJECT Derby I 91-3(2)
APPROX. SCALE 1"=200' DATE 3/21/74 DRAWN BY J.D.P.

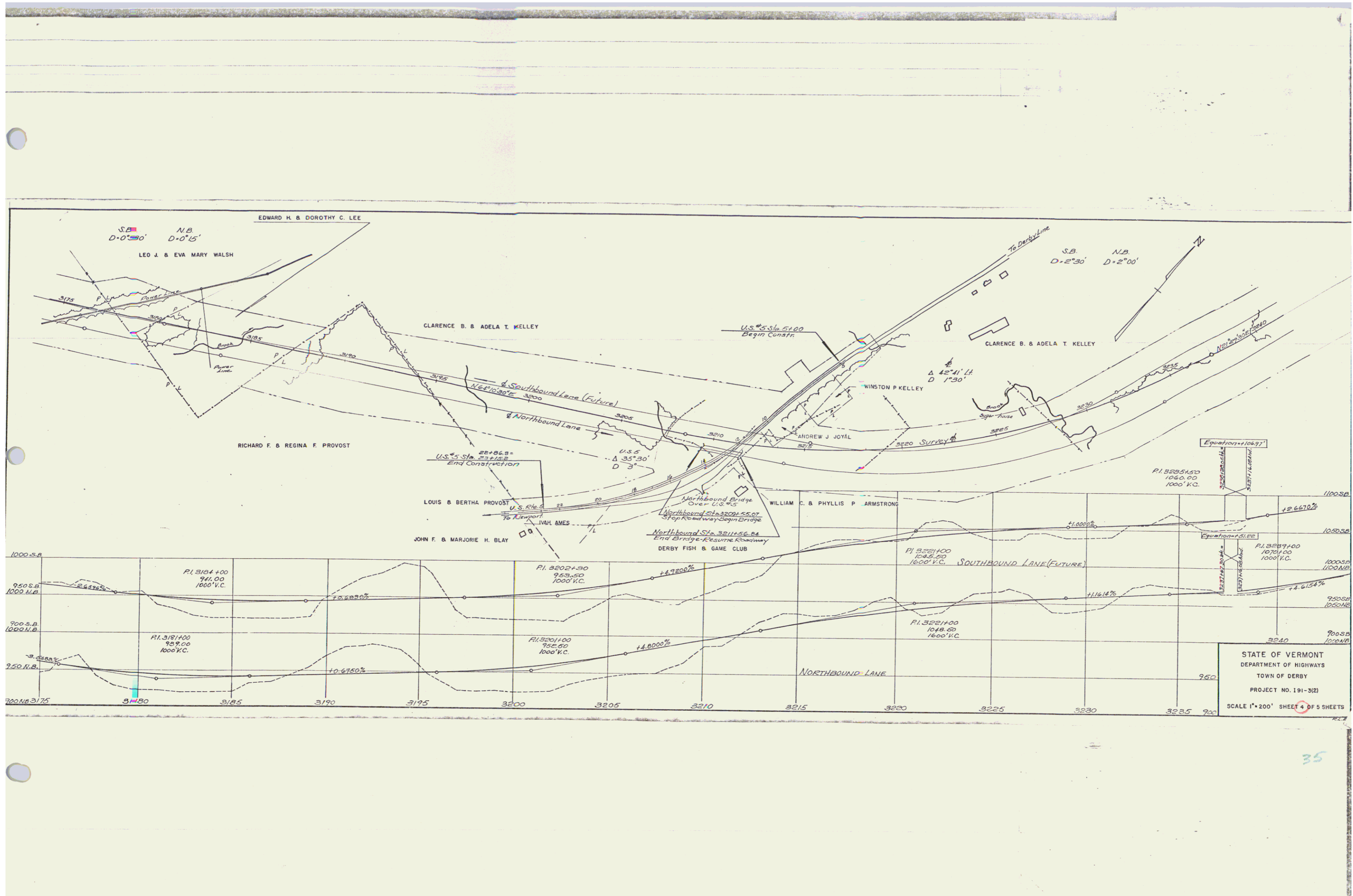
51A





STATE OF VERMONT
 DEPARTMENT OF HIGHWAYS
 TOWN OF DERBY
 PROJECT NO. 191-3(2)
 SCALE 1"=200' SHEET 2 OF 5 SHEETS





35

