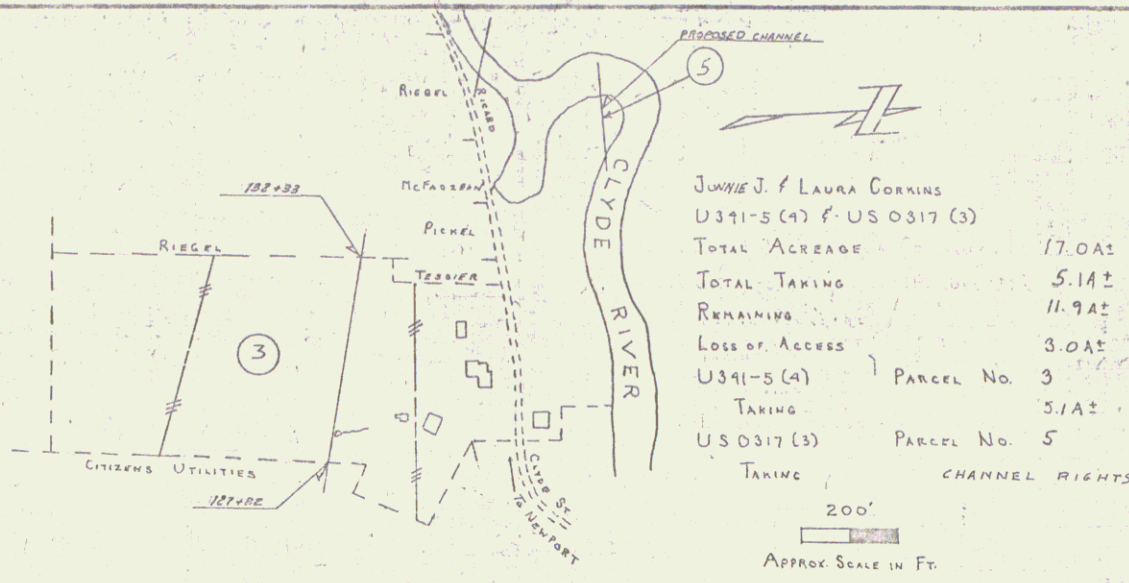
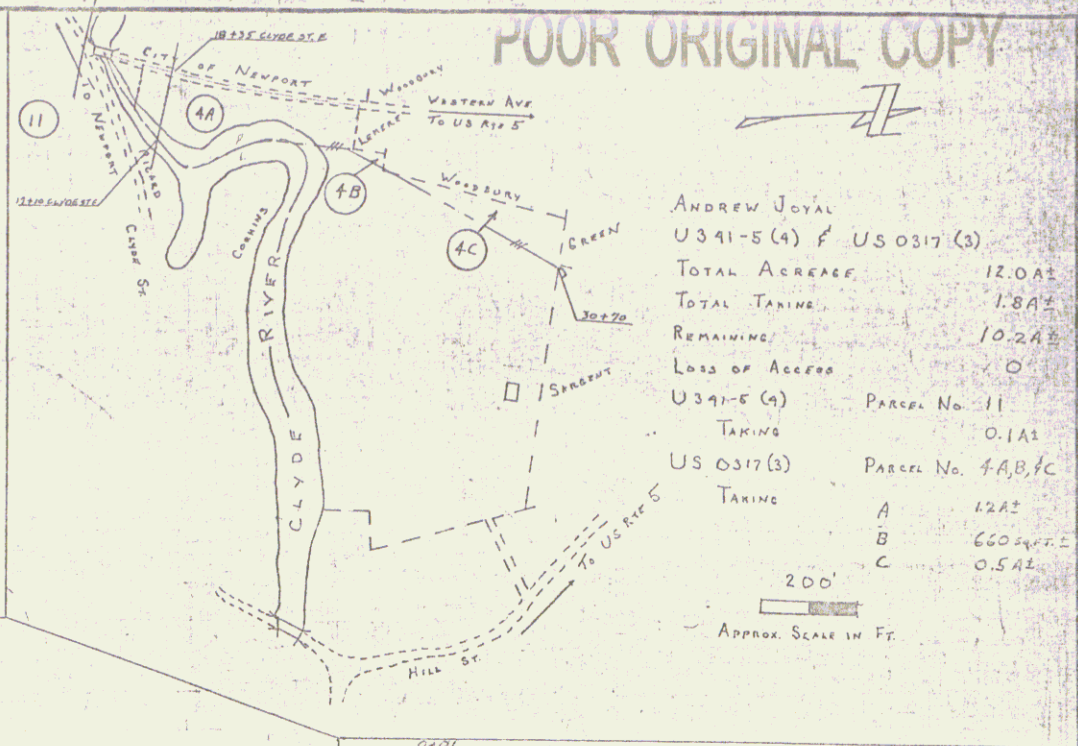


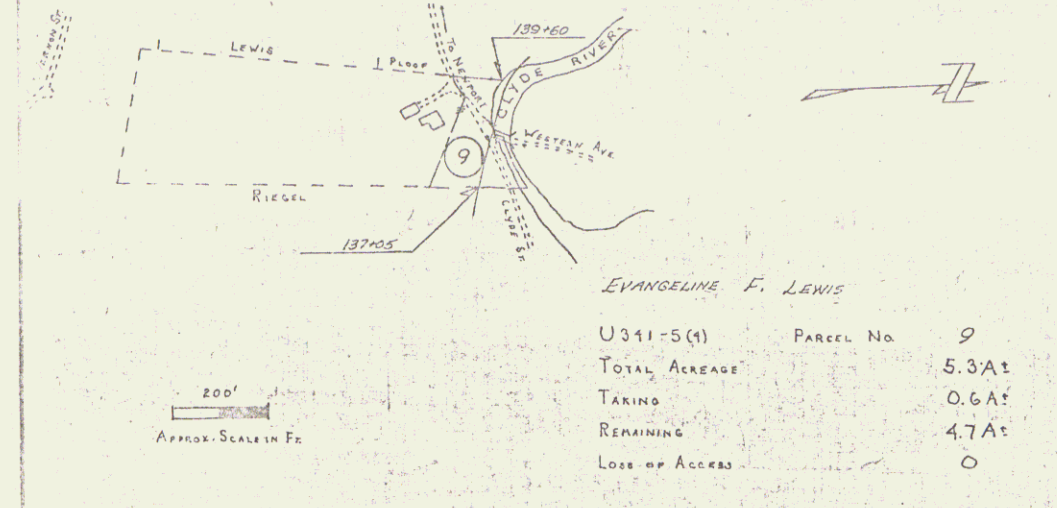
WALLACE M & VIOLA D RIEGEL
 U341-5(4) & US 0317(3)
 TOTAL ACREAGE 8.5A±
 TOTAL TAKING 3.0A±
 REMAINING 5.5A±
 LOSS OF ACCESS 5.3A±
 U341-5(4) PARCEL No. 5
 TAKING 2.9A±
 US 0317(3) PARCEL No. 3
 TAKING 0.1A±



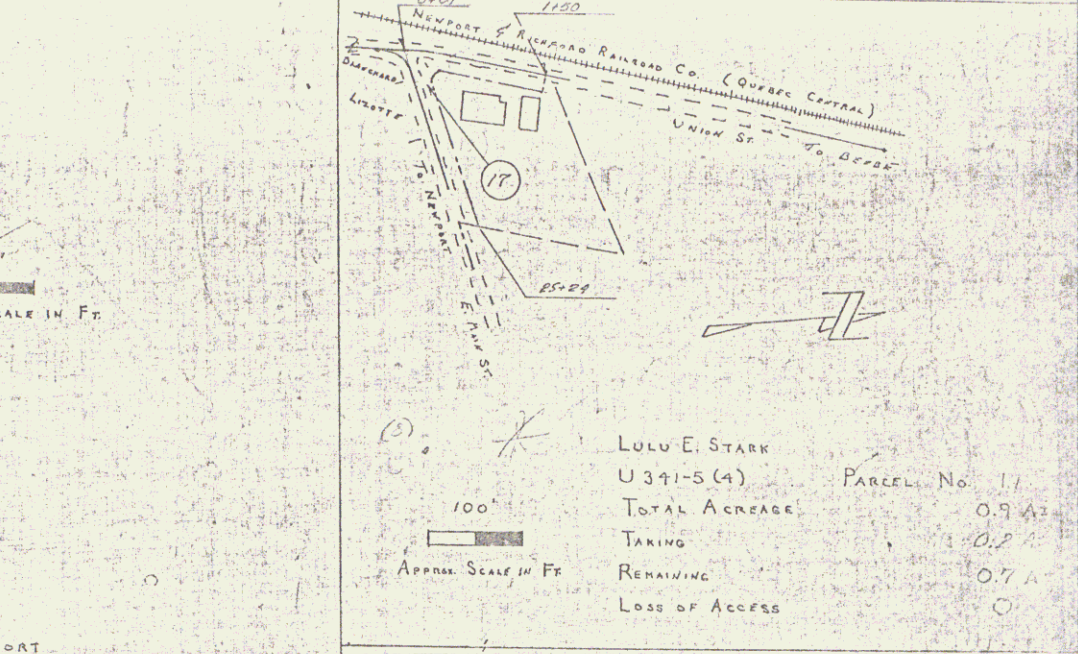
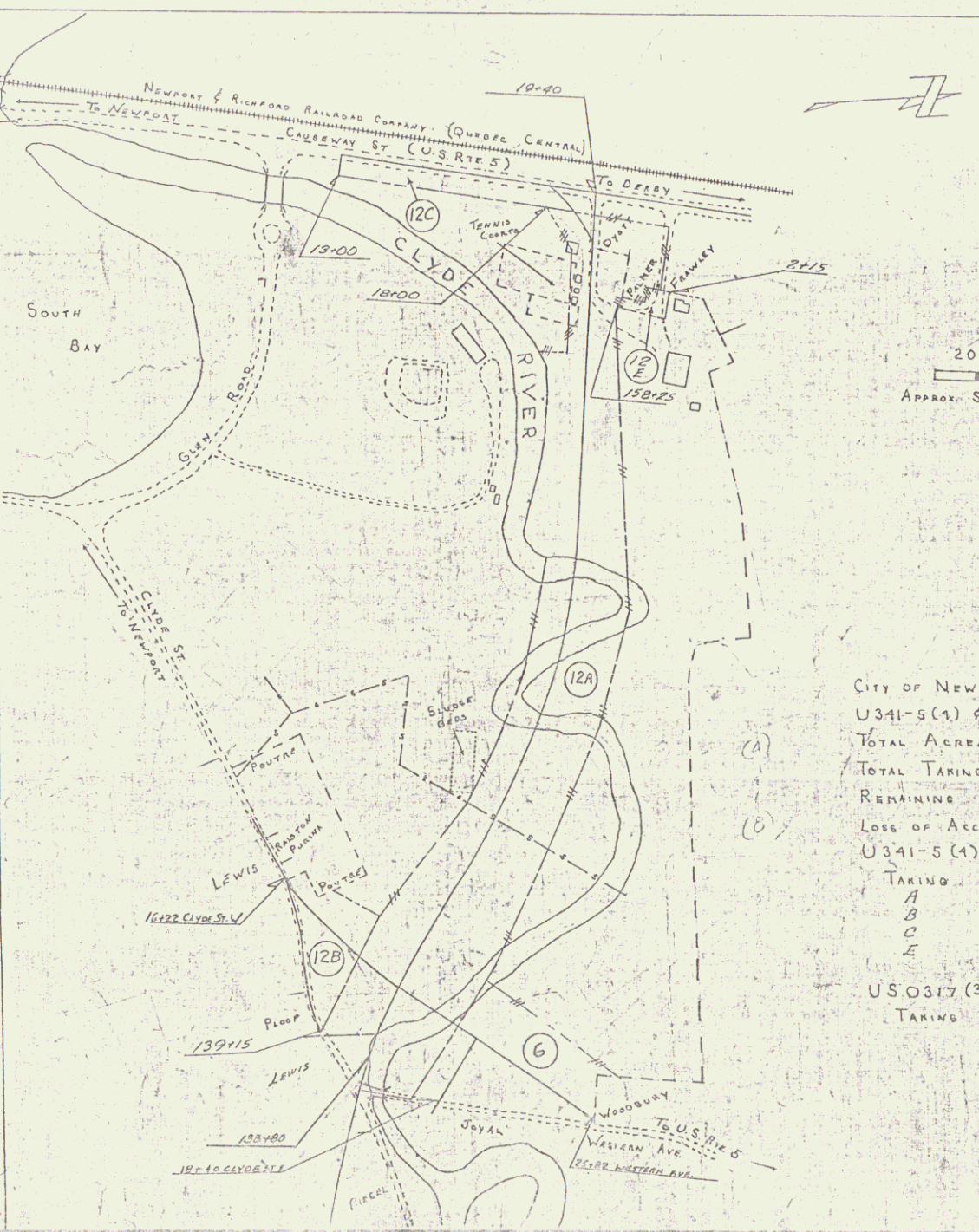
JUNIE J. & LAURA CORNIN
 U341-5(4) & US 0317(3)
 TOTAL ACREAGE 17.0A±
 TOTAL TAKING 5.1A±
 REMAINING 11.9A±
 LOSS OF ACCESS 3.0A±
 U341-5(4) PARCEL No. 3
 TAKING 3.1A±
 US 0317(3) PARCEL No. 5
 TAKING CHANNEL RIGHTS



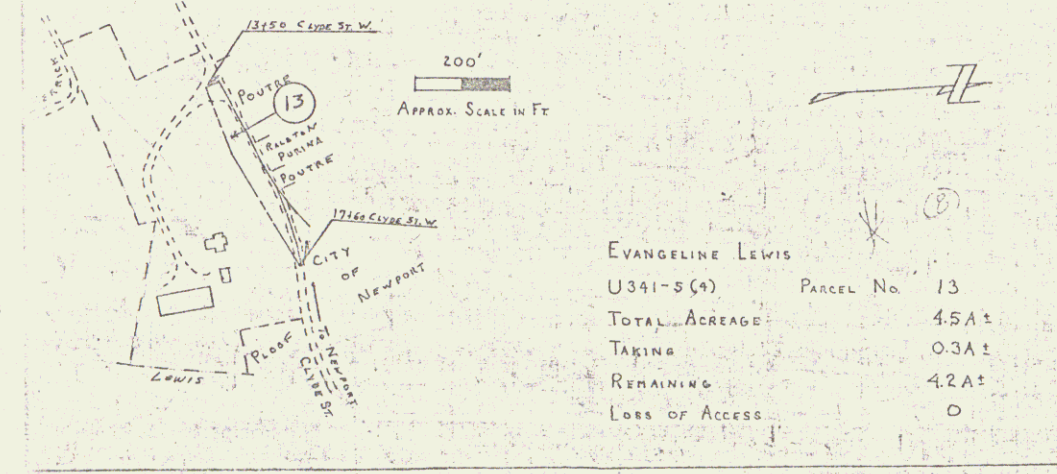
ANDREW JOYAL
 U341-5(4) & US 0317(3)
 TOTAL ACREAGE 12.0A±
 TOTAL TAKING 1.8A±
 REMAINING 10.2A±
 LOSS OF ACCESS 0
 U341-5(4) PARCEL No. 11
 TAKING 0.1A±
 US 0317(3) PARCEL No. 4A,B,C
 TAKING
 A 1.2A±
 B 6.0A±
 C 0.5A±



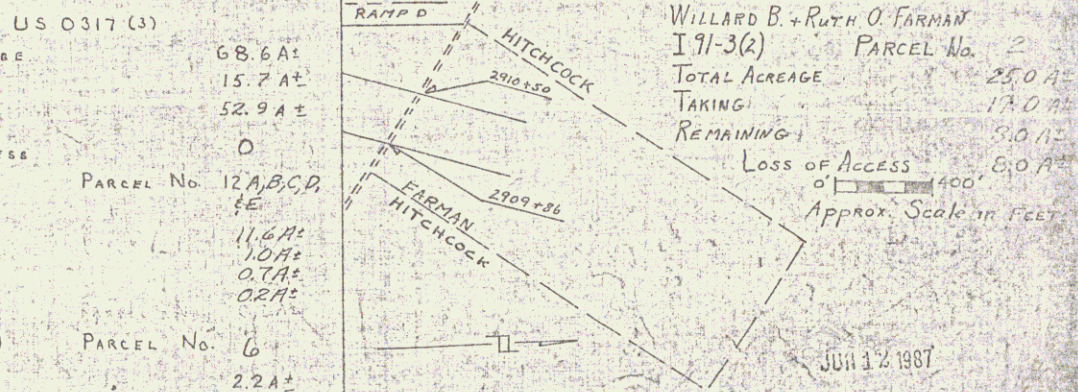
EVANGELINE F. LEWIS
 U341-5(4) PARCEL No. 9
 TOTAL ACREAGE 5.3A±
 TAKING 0.6A±
 REMAINING 4.7A±
 LOSS OF ACCESS 0



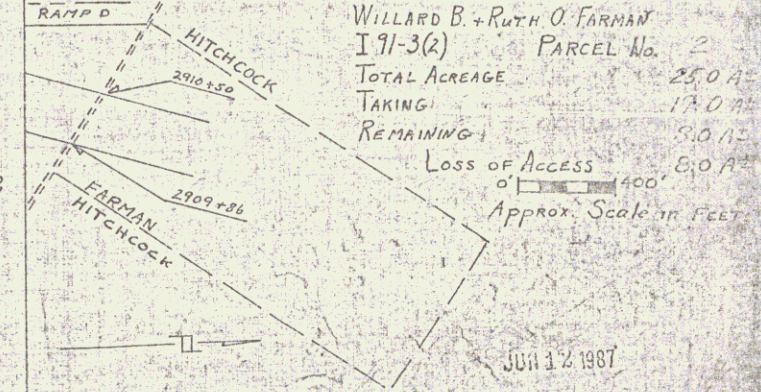
LULU E. STARK
 U341-5(4) PARCEL No. 17
 TOTAL ACREAGE 0.9A±
 TAKING 0.2A±
 REMAINING 0.7A±
 LOSS OF ACCESS 0



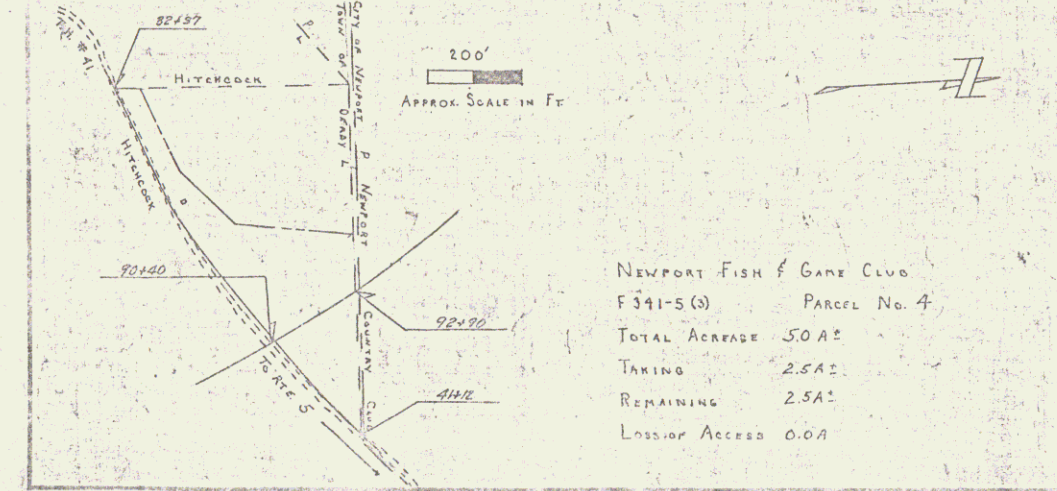
EVANGELINE LEWIS
 U341-5(4) PARCEL No. 13
 TOTAL ACREAGE 4.5A±
 TAKING 0.3A±
 REMAINING 4.2A±
 LOSS OF ACCESS 0



CITY OF NEWPORT
 U341-5(4) & US 0317(3)
 TOTAL ACREAGE 68.6A±
 TOTAL TAKING 15.7A±
 REMAINING 52.9A±
 LOSS OF ACCESS 0
 U341-5(4) PARCEL No. 12A,B,C,D
 TAKING
 A 11.6A±
 B 10A±
 C 0.7A±
 D 0.7A±
 US 0317(3) PARCEL No. 6
 TAKING 2.2A±



WILLARD B. & RUTH O. FARMAN
 I 91-3(2) PARCEL No. 2
 TOTAL ACREAGE 25.0A±
 TAKING 17.0A±
 REMAINING 8.0A±
 LOSS OF ACCESS 6.0A±
 Approx. Scale in Feet



NEWPORT FISH & GAME CLUB
 F341-5(6) PARCEL No. 4
 TOTAL ACREAGE 50A±
 TAKING 2.5A±
 REMAINING 2.5A±
 LOSS OF ACCESS 0.0A

VERMONT DEPARTMENT OF HIGHWAYS
 RIGHT-OF-WAY PLAN
 PROJECT: NEWPORT
 No. U 341-5(4)
 SHEET 9

MAR 13 1990