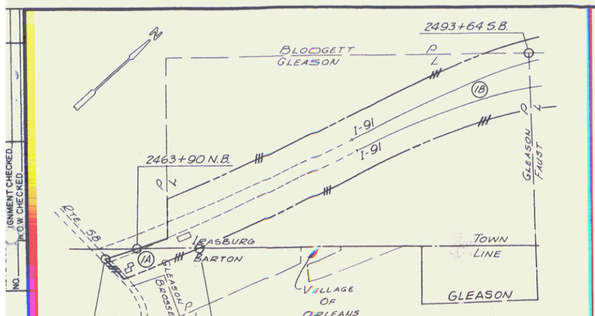

MERTON L. & VELMA E. GLEASON
I-91-3(16) PARCEL No. 1
TOTAL ACREAGE 79 A.
TAKING 25.0 A.
REMAINING 54.0 A.
LOSS OF ACCESS 23.0 A

(1A) BEGIN STA. 2461+19 N.B.
END STA. 2467+79 N.B.

(1B) BEGIN STA. 2463+90 N.B.
END STA. 2493+64 S.B.

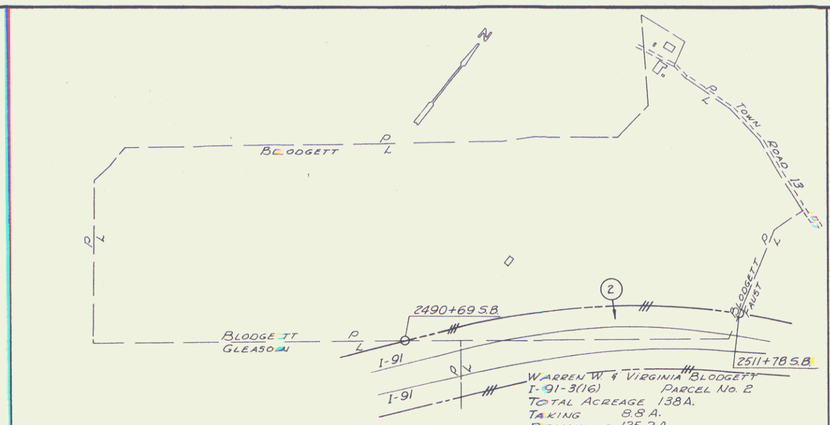

WARREN W. & VIRGINIA BLODGETT
I-91-3(16) PARCEL No. 2
TOTAL ACREAGE 138 A.
TAKING 8.8 A.
REMAINING 125.2 A.

BEGIN STA. 2490+69 S.B.
END STA. 2511+78 S.B.

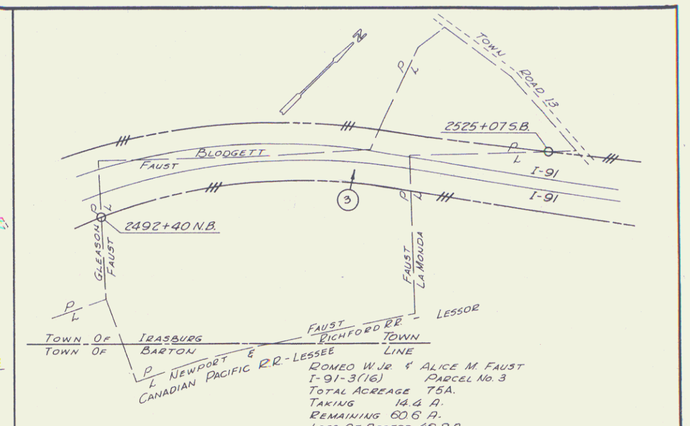

ROMEO W. JR. & ALICE M. FAUST
I-91-3(16) PARCEL No. 3
TOTAL ACREAGE 75 A.
TAKING 14.4 A.
REMAINING 60.6 A.
LOSS OF ACCESS 46.8 A.

BEGIN STA. 2492+40 N.B.
END STA. 2525+07 S.B.

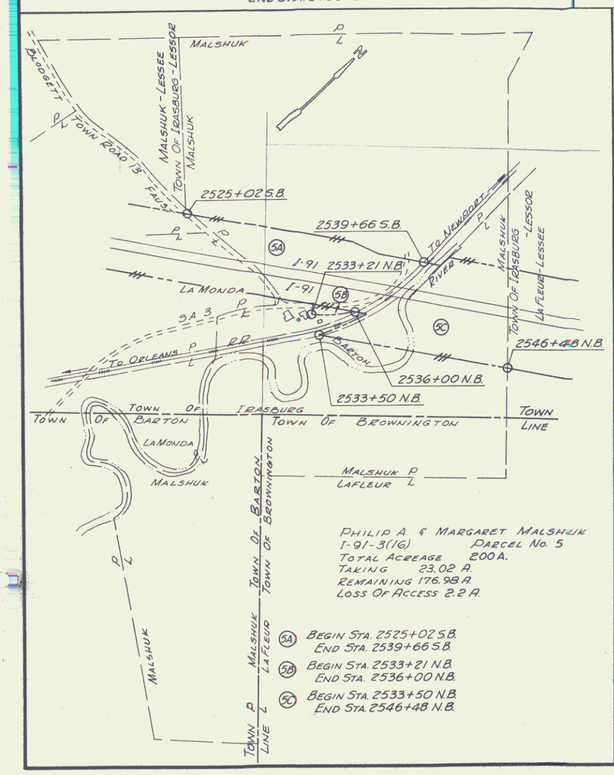

PHILIP A. & MARGARET MALSHUK
I-91-3(16) PARCEL No. 5
TOTAL ACREAGE 200 A.
TAKING 23.02 A.
REMAINING 176.98 A.
LOSS OF ACCESS 2.2 A.

(5A) BEGIN STA. 2525+02 S.B.
END STA. 2539+66 S.B.

(5B) BEGIN STA. 2533+21 N.B.
END STA. 2536+00 N.B.

(5C) BEGIN STA. 2533+50 N.B.
END STA. 2546+48 N.B.

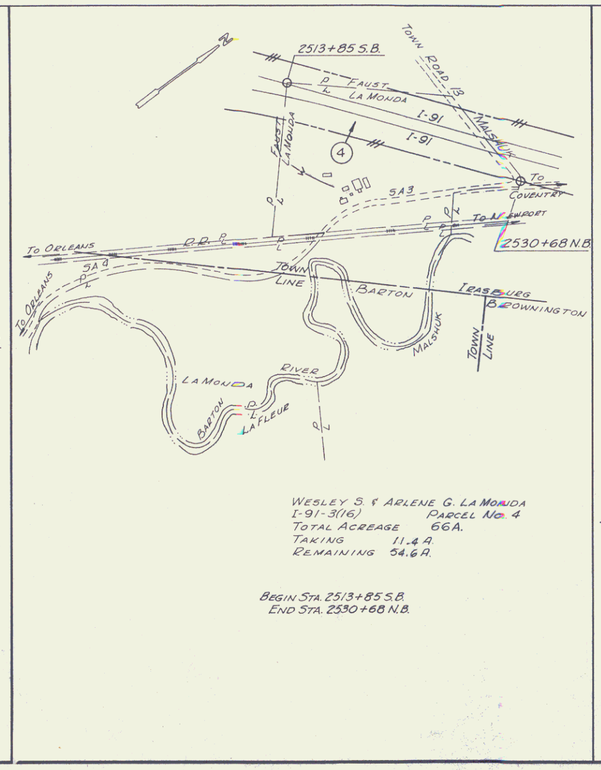

WESLEY S. & ARLENE G. LA MONDA
I-91-3(16) PARCEL No. 4
TOTAL ACREAGE 66 A.
TAKING 11.4 A.
REMAINING 54.6 A.

BEGIN STA. 2513+85 S.B.
END STA. 2530+68 N.B.

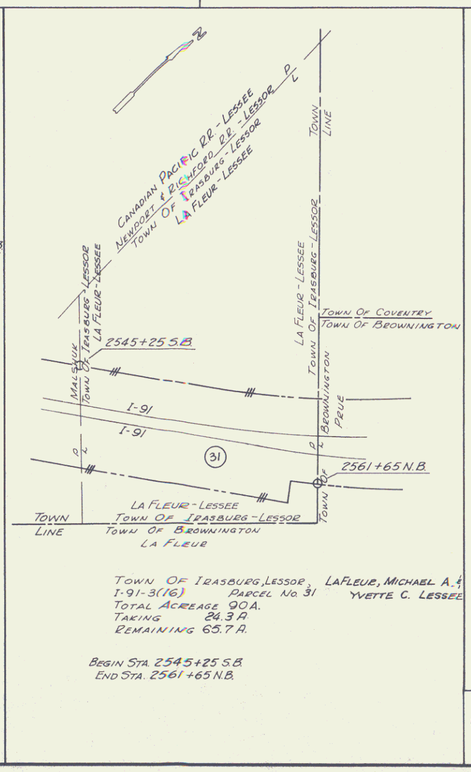

TOWN OF IRASBURG, LESSOR, LAFLEUR, MICHAEL A. & YVETTE C. LESSEE
I-91-3(16) PARCEL No. 31
TOTAL ACREAGE 90 A.
TAKING 24.3 A.
REMAINING 65.7 A.

BEGIN STA. 2545+25 S.B.
END STA. 2561+65 N.B.

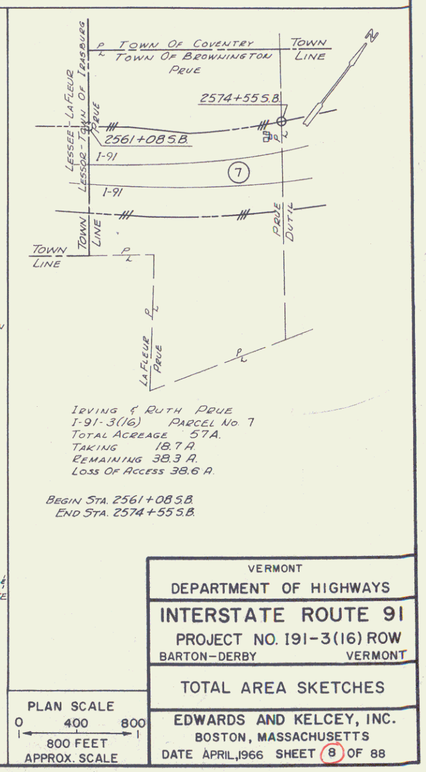

IRVING & RUTH PRUE
I-91-3(16) PARCEL No. 7
TOTAL ACREAGE 57 A.
TAKING 18.7 A.
REMAINING 38.3 A.
LOSS OF ACCESS 38.6 A.

BEGIN STA. 2561+08 S.B.
END STA. 2574+55 S.B.

VERMONT
DEPARTMENT OF HIGHWAYS

INTERSTATE ROUTE 91
PROJECT NO. 191-3(16) ROW
BARTON-DERBY VERMONT

TOTAL AREA SKETCHES

PLAN SCALE
0 400 800
800 FEET
APPROX. SCALE

EDWARDS AND KELCEY, INC.
BOSTON, MASSACHUSETTS
DATE APRIL, 1966 SHEET 8 OF 88

6