

STATE OF VERMONT
DEPARTMENT OF HIGHWAYS

PROPOSED IMPROVEMENT

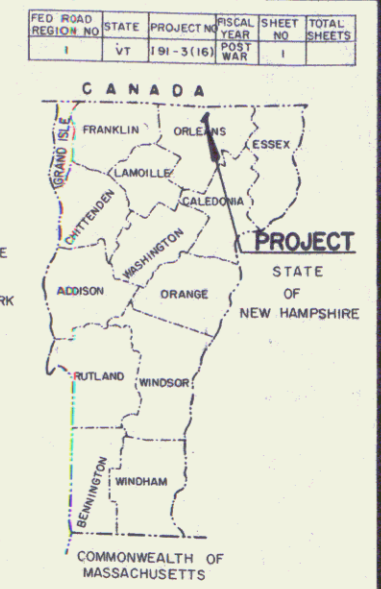
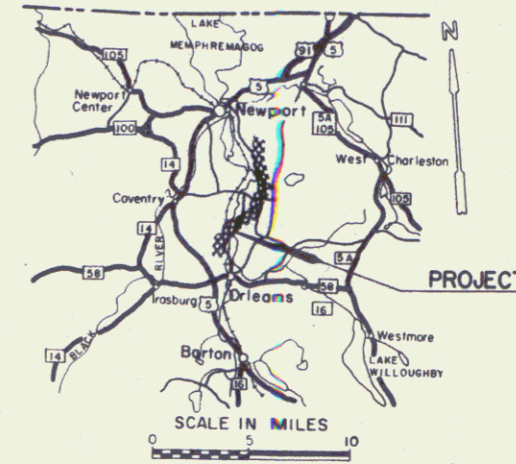
INTERSTATE PROJECT
TOWNS OF
BARTON-IRASBURG-BROWNINGTON-COVENTRY-DERBY

COUNTY OF ORLEANS
INTERSTATE ROUTE 91

Pin # 992067

BARTON - DERBY

191-3 (16) ROW
RIGHT-OF-WAY PLANS



M



CONVENTIONAL SIGNS

ROW	-----
COUNTY LINE	-----
TOWN LINE	-----
FENCE LINE	-----
STONE WALL	-----
UNFENCED PROPERTY	-----
GUARD RAIL	-----
TRAVELED WAY	-----
RAILROAD	-----
RETAINING WALL	-----
CENTER LINE	-----
SURVEY LINE	-----
CULVERT	-----
DROP INLET	-----
TROLLEY POLE	-----
POWER POLE	-----
TELEPHONE POLE	-----
TREES	-----
HEDGE	-----
LIMITED ACCESS	-----

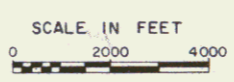
SLOPE RIGHTS

GROUND ELEVATION

GRADE ELEVATION

CURVE DATA

DEFLECTION OF ANGLE	Δ
DEGREE OF CURVE	D
RADIUS OF CURVE	R
TANGENT DISTANCE	T
LENGTH OF CURVE	L
EXTERNAL DISTANCE	E
POINT OF INTERSECTION	P.I.
POINT OF CURVE	P.C.
POINT OF TANGENT	P.T.
POINT ON TANGENT	P.O.T.
POINT ON SUB-TANGENT	P.O.S.T.



PREPARED BY
EDWARDS AND KELCEY, INC.
BOSTON, MASSACHUSETTS

APPROVED <i>E. J. O'Connell</i> DATE 6/22/66	APPROVED <i>R. J. Lusk</i> DATE 6/22/66	APPROVED <i>J. M. Ryan</i> DATE 6/13/66	APPROVED <i>R. J. Lusk</i> DATE 6/13/66
--	---	---	---

APPROVED <i>R. J. Lusk</i> DATE June 66	APPROVED <i>G. M. Lane</i> DATE 5/31/66	APPROVED <i>R. J. Lusk</i> DATE June 22, 1966
---	---	---

DEPARTMENT OF COMMERCE
BUREAU OF PUBLIC ROADS

MP 161.67-169.37

APPROVED

DIVISION ENGINEER DATE

PROJECT NO 191-3(16) ROW

SHEET 1 OF 88 SHEETS