

STATE OF VERMONT
DEPARTMENT OF HIGHWAYS

PROPOSED IMPROVEMENT

INTERSTATE PROJECT
SECONDARY STATE

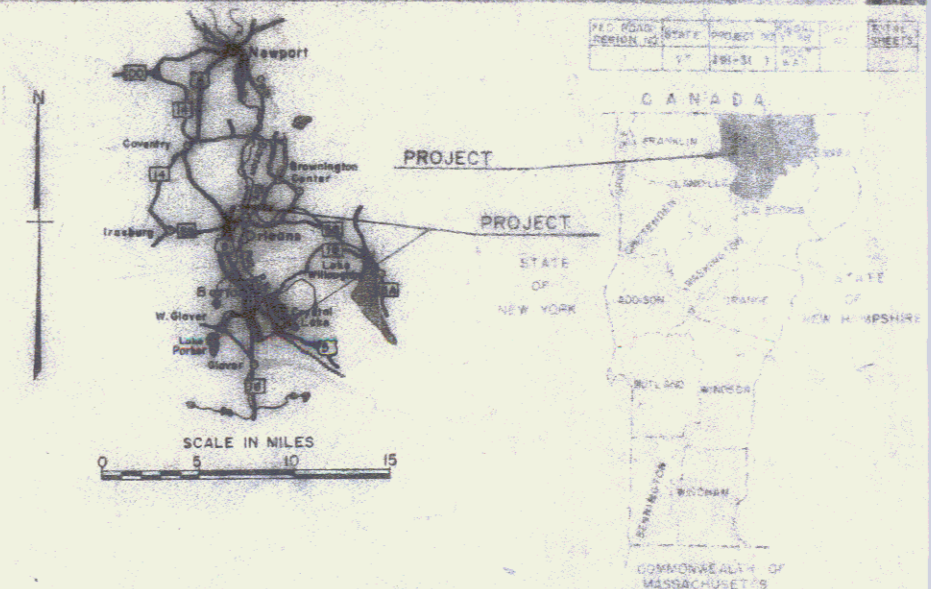
BARTON-IRASBURG

COUNTY OF ORLEANS

INTERSTATE ROUTE 91

ST. JOHNSBURY-NEWPORT ROAD

COMPOSITE



I 91-3(11)

F 041-5(5)

ST 0310-01

S 0310(1)

Beginning at a point approximately 6.339 miles southerly of the Barton-Irasburg Town Line and extending westerly 6.846 miles.
 Length of Roadway 34,233.67 feet = 6.482 miles
 Length of Bridges 866.00 feet = 0.164 mile
 Length of Project 35600.99 FEET = 6.743 MILES

ADT	1986	2080
ADT	1987	1960
DRV	1987	750
D		52.5%
T		75

Section I, Beginning at a point on existing U.S. Rte. 5 approximately 0.520 mile southerly of the Barton-Irasburg Town Line and extending northerly 0.573 mile.
 Section II, beginning at a point on existing U.S. Rte. 5 approximately 0.327 mile northerly of the Barton-Irasburg Town Line and extending southerly 0.142 mile.
 Length of Roadway 3,775.72 feet = 0.715 mile
 Length of Project 4026 FEET = 0.763 MILE

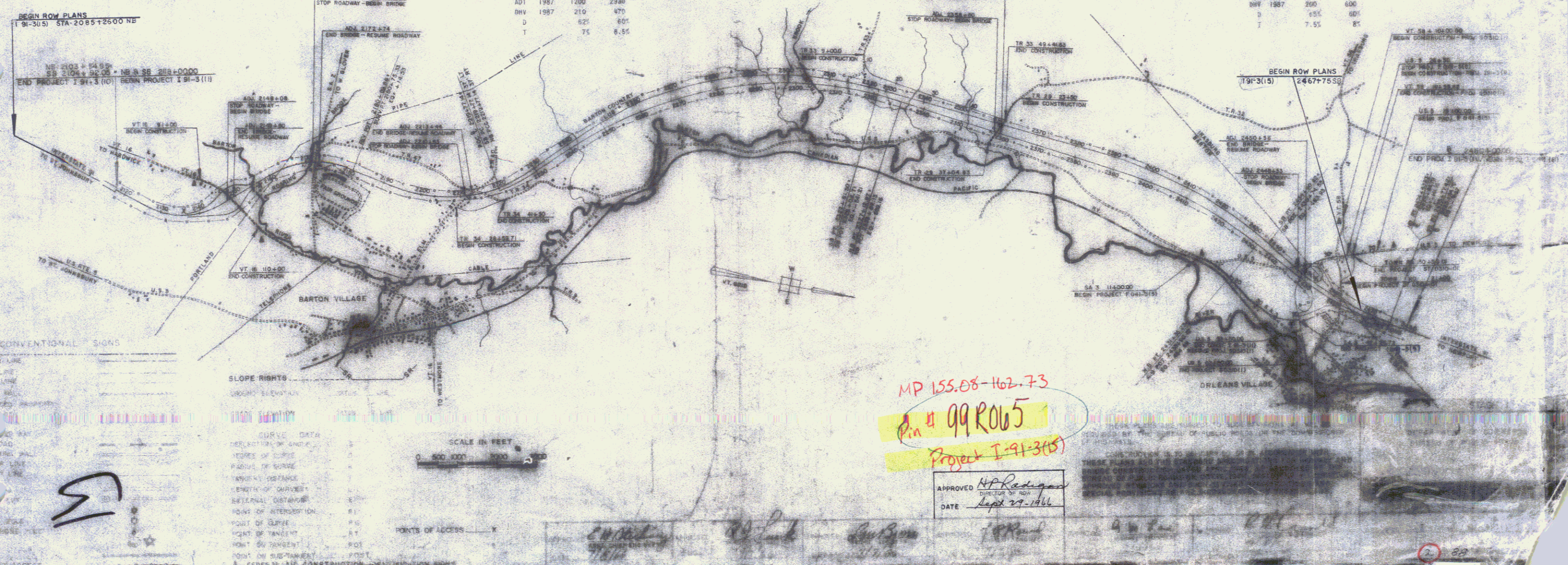
Beginning at a point on existing Vt. 58 approximately 0.188 mile easterly of the present junction of Vt. 58 and U.S. 5, and extending westerly 0.181 mile.
 Length of Roadway 956.01 feet = 0.181 mile
 Length of Project 954 FEET = 0.181 MILE

Section I, beginning at a point on existing Vt. Rte. 58 approximately 0.188 mile easterly of the present junction of Vt. 58 and U.S. 5 and extending westerly 0.371 mile.
 Section II, beginning at a point approximately 0.927 mile easterly of the Barton-Irasburg Town Line and extending easterly 0.161 mile.
 Length of Roadway 2,808.87 feet = 0.530 mile
 Length of Project 2146 FEET = 0.406 MILE

ADT	1986	850	2280
ADT	1987	1150	4280
DRV	1987	200	600
D		55%	60%
T		7.55	8%

SECTION I 300 FEET = 0.5671 MILES
SECTION II 1152.6 FEET = 0.1753 MILES


RIGHT-OF-WAY PLANS



CONVENTIONAL SIGNS



SLOPE RIGHTS



SCALE IN FEET



MP 155.08-162.73
Pin # 99 R065
Project I-91-3(15)

APPROVED *HP Radigan*
DIRECTOR OF HIGHWAYS
DATE Sept 27, 1966

CONSTRUCTION CONTRACT NO. 100-100-100-100
THESE PLANS ARE THE PROPERTY OF THE VERMONT DEPARTMENT OF HIGHWAYS
AND ARE NOT TO BE REPRODUCED OR TRANSMITTED IN ANY FORM OR BY ANY MEANS
WITHOUT THE WRITTEN PERMISSION OF THE VERMONT DEPARTMENT OF HIGHWAYS