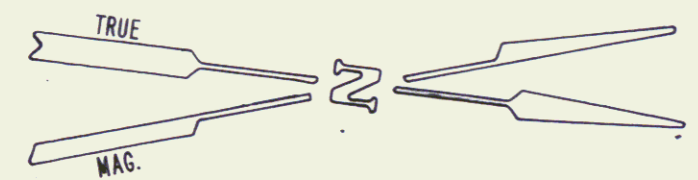
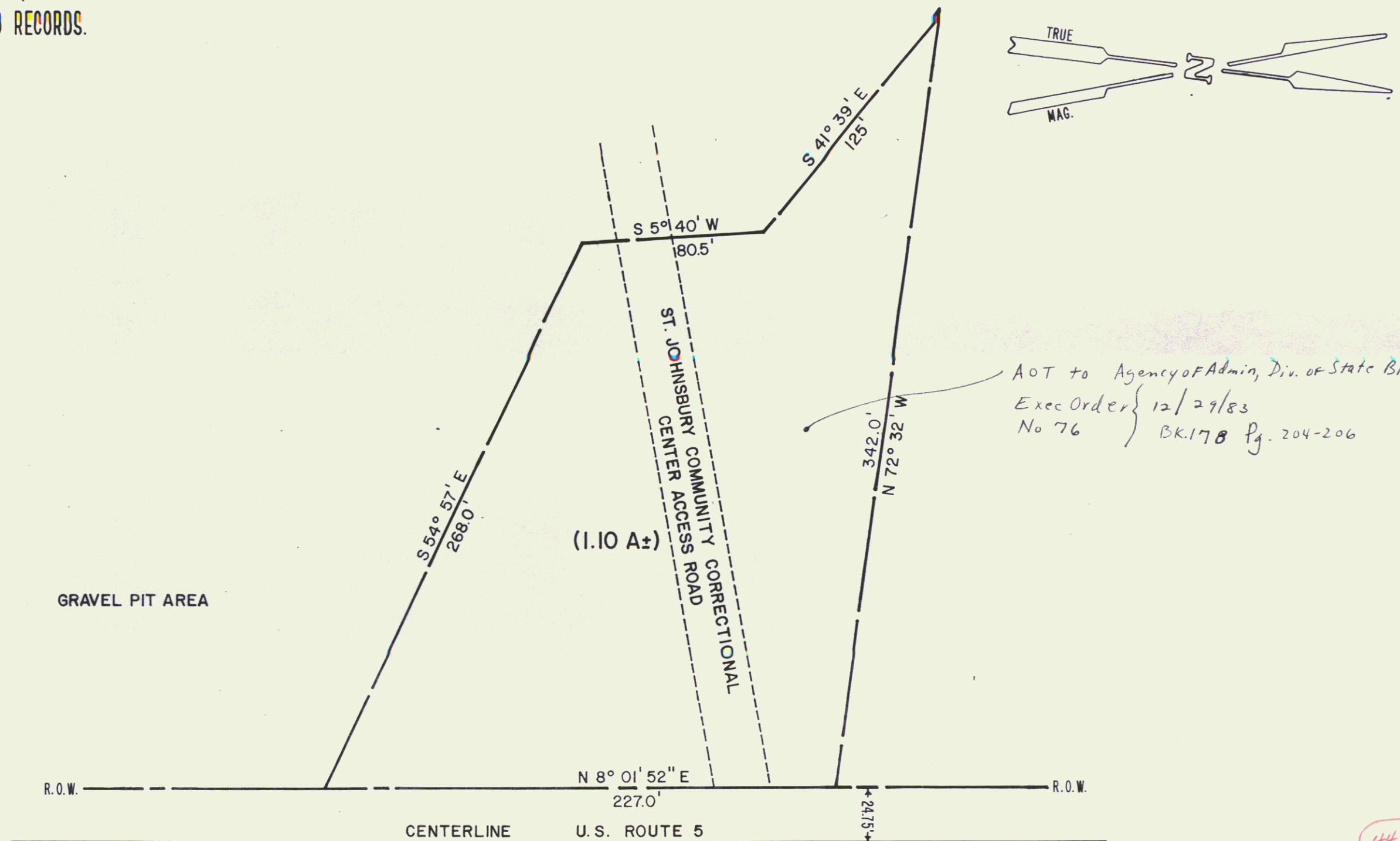


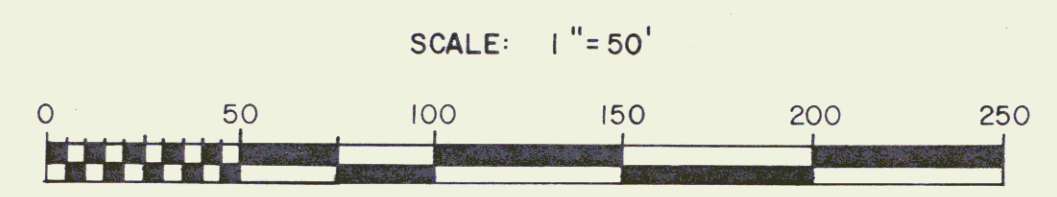
ACQUIRED BY THE STATE OF VERMONT FROM THE TOWN OF ST. JOHNSBURY BY WARRANTY DEED DATED MAY 14, 1970 AND RECORDED IN BOOK 137, PAGES 200-203 OF THE TOWN OF ST. JOHNSBURY LAND RECORDS.



AOT to Agency of Admin, Div. of State Bldgs.
Exec Order } 12/29/83
No 76 } BK.178 Pg. 204-206

R.O.W. ——— N 8° 01' 52" E 227.0' ——— R.O.W.
CENTERLINE U.S. ROUTE 5

44B



STATE OF VERMONT AGENCY OF TRANSPORTATION		
TOWN OF ST. JOHNSBURY		
PARCEL "A"		
APPROX SCALE 1"=50'	DATE 2/23/83	DRAWN BY NBB
REV. 9/19/83		

6