

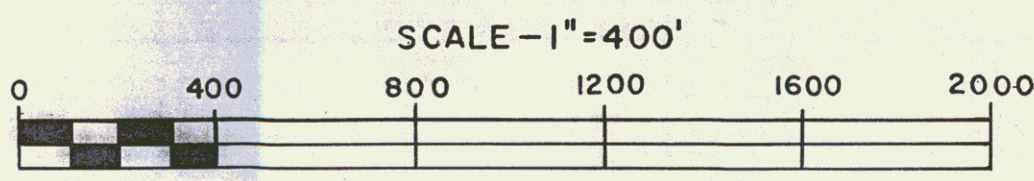
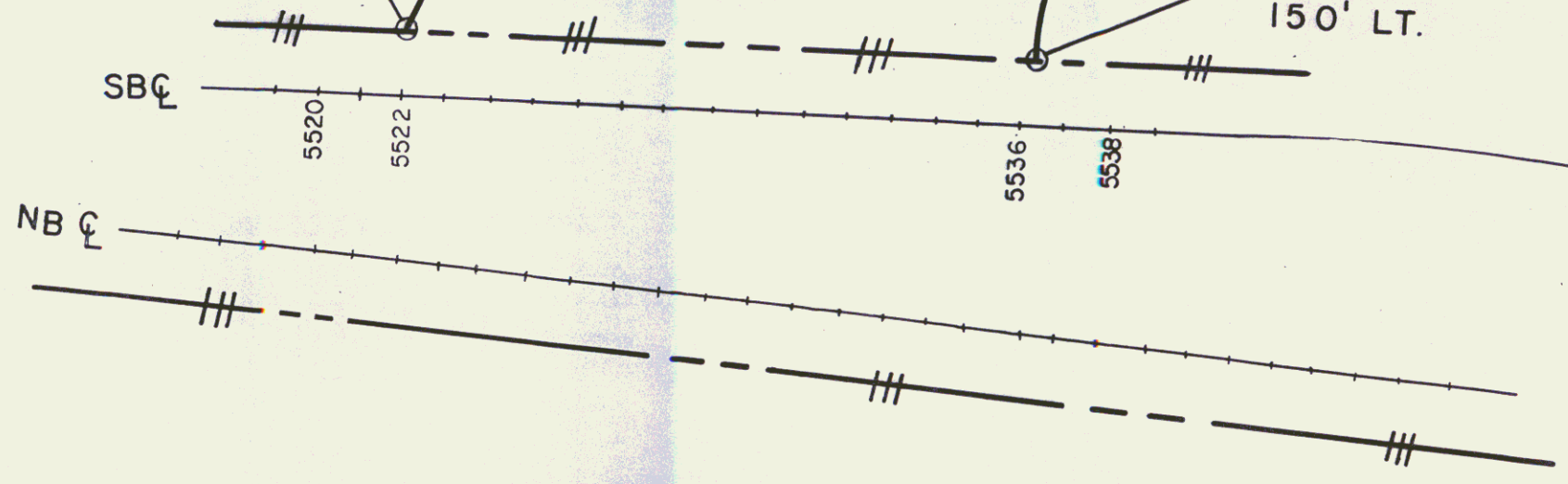

PARCEL APPROX. 3300 FT.
NORTH OF S.A. NO. 1

SB 5521+98
150' LT.

SB 5536+27
150' LT.

59 ACRES±

NOTE: AQUIRED AS PARCEL 39A FROM PETER
GALLERANI & SONS, INC., &
NOEL LUSSIER BY WD DATED 6/ 9/72 &
RECORDED IN BK. 53 PG. 247



72A		
STATE OF VERMONT DEPT. OF HIGHWAYS		
TOWN OF NEWBURY		
PROJECT BRADFORD-NEWBURY I 91-2 (19)		
APPROX. SCALE 1"=400'	DATE 11/23/77	DRAWN BY FJM