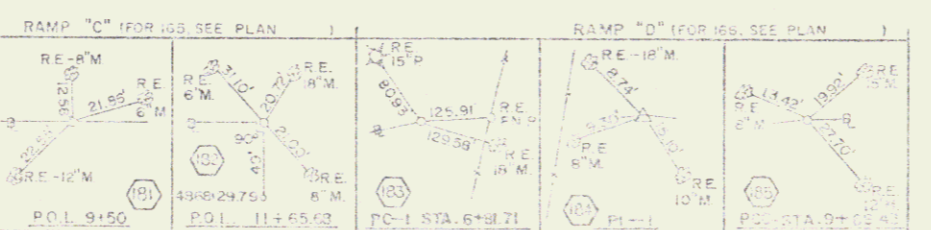
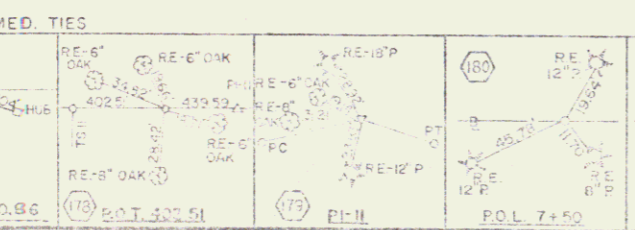
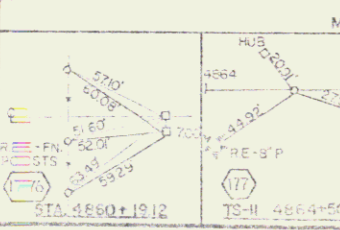
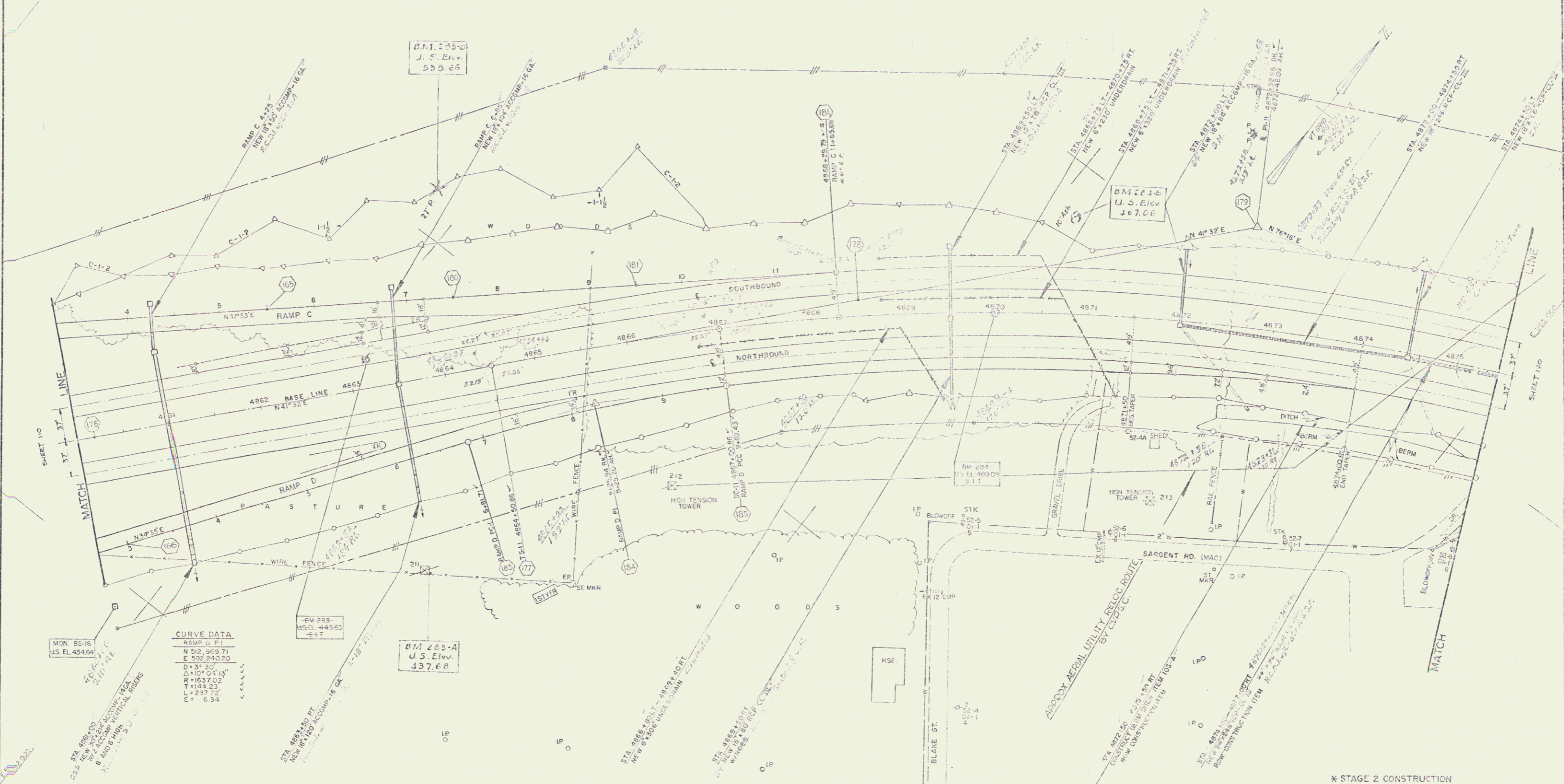


CH. LINE FENCE G. H. H.	PROPERTY LINE PLANS FROM 500000 SB 4864-4900-4875-4901 47.3	BLENDED BLASTING OF SOLID ROCK CONCRETE ITEM 115 STA. 4872+00-4880+00 RAMP C 4150-5145	X THREE CABLE GUARD RAIL WITH LIGHT STEEL POSTS ITEM 559 RAMP D 2465-4530 STA. 4875+00 - 4884+00 LT STA. 4884+00 - 4893+00 RT STA. 4875+00 - 4884+00 NB RT	X GRANITE SLOPE EDGING ITEM 556-2	X BITE SIGHTING ITEM 625 STA. 4875+00 - 4884+00 LT (MS) STA. 4884+00 - 4893+00 RT (MS) STA. 4875+00 - 4884+00 NB RT (MS)
----------------------------	---	---	---	--------------------------------------	--



CURVE DATA	
E PI-11	
N 33° 34' 10" E	116.69'
E 59° 53' 39" S	85.76'
Δ = 34° 46'	LT = 166.69'
Q = 37.73'	ST = 85.76'
L = 250'	Δg = 28° 45'
T = 442.10'	Lg = 115.33'
E = 110.05'	Dc = 2° 30'
BANK 2:1	Rc = 22° 43'
PER 77	

THETFORD - FAIRLEE
 CONTRACT STAGE 2 CONSTRUCTION
 STA. 1030+00 TO STA. 4875+50
 PROJECT I 91-2 (9) SHEET 117 OF 215
 (23) 8 of 160