BP

POOR ORIGINAL COPY

INDEX OF SHEETS

SHEET NO.	
1	Title Page
2	Alignment Sheet
3-5	Typical Sections (8" Bituminous Concrete Pavement, Item 361-8 Mod.)
6-8	Quantity Sheets, Items
9-12	Quantity Sheets, Drainage
13-1	Earthwork and Grade Sheets
19-16-20	Signing Key Detail Sheets
21	Utility Adjustment Details
22-41	Plan & Profile
42-43	Details of 96" CGP Plate Pipe #2760+43
44-53	Tr. Rd. #37 Sta. 2747+50± 99 100 Series
54-62	SCB-01-62 through SCB-09-62 (9 sheets)
63	SCB-20-62
64	SCB-20-62
65	SB-56-62 Sheet #1
66	SB-56-62 Sheet #2
67	Blank
68-80	S.A. Rd. #2 Sta. 2852± 98 200 series
81-82	Details of 48" CGP Plate Pipe 2746+77±
83-84	Details of 72" CGP Plate Pipe 2850+34
85	A-91 Slopes in Solid Rock
86	B-1 Banking Tables
87	B-5 Typical Slope Grading
88	B-6 Muck Excavation
89	D-2 Culverts
90	D-3 Gutters and Jute Matting
91	D-4 Metal End Sections
92	D-8 Drop Inlets
93	Blank
94	D-11 Drop Inlet Grates
95	D-13 Concrete Catch Basin
96	D-16 Prec. Rein. Conc. Corb Drop Inlet
97	D-17 Alight Vertical Riser
98	E-1 Barricades, Signs and Lights
99	E-31 Construction Identifications Signs
100	F-1 Property Line Fence
101	G-1 Steel Beam Rail
102	G-2a Two Cable Rail
103	G-4 Marker Posts
104	J-1 Markers
105-168	Cross Sections - Main Line
169-172	Cross Sections - Town Road #37
173-178	Cross Sections - S.A. #2
179-189	Channel Sections

STATE OF VERMONT
DEPARTMENT OF HIGHWAYS

PROPOSED IMPROVEMENT

INTERSTATE PROJECT

TOWNS OF WEATHERSFIELD-WINDSOR-HARTLAND
COUNTY OF WINDSOR
INTERSTATE ROUTE 91
BRATTLEBORO-WHITE RIVER JCT. ROAD

Pin # 99R052

Project I91-1 (21)

all detail sheets

BEGINNING AT A POINT 1.700 MILES SOUTHERLY OF THE WEATHERSFIELD-WINDSOR TOWN LINE AND EXTENDING NORTHERLY 2.218 MILES

LENGTH OF CONTRACT 11,711.92 FEET = 2.218 MILES

ADT	(1964)	3000
ADT	(1984)	7280
DHV	(1984)	985
D		53%
T		7%
V		60 MPH

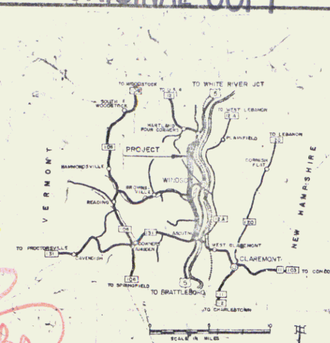

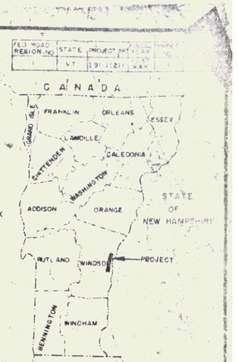

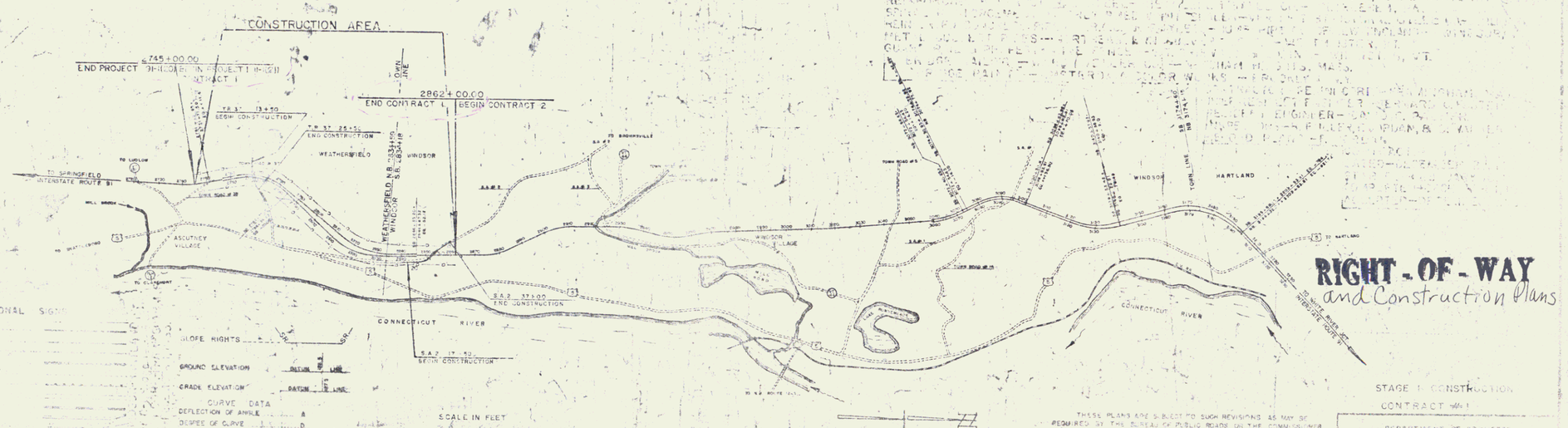

RIGHT-OF-WAY and Construction Plans

CONVENTIONAL SIGNS

COUNTY LINE
TOWN LINE
PROPERTY
GORE
TRAVELED WAY
RAILROAD
RESERVATION BOUNDARY
CENTER LINE
SURVEY LINE
CURB
FENCE
GUIDE RAIL
TELEPHONE POLE
TREE
SIGN

SLOPE RIGHTS
GROUND ELEVATION — DATUM LINE
GRADE ELEVATION — DATUM LINE

CURVE DATA

DEFLECTION OF ANGLE	Δ
DEGREE OF CURVE	D
RADIUS OF CURVE	R
TANGENT DISTANCE	T
LENGTH OF CURVE	L
EXTERNAL DISTANCE	E
POINT OF INTERSECTION	PI
POINT OF CURVE	PC
POINT OF TANGENT	PT
POINT OF CURVATURE	POC
POINT OF INTERSECTION	POIT

THESE PLANS ARE SUBJECT TO SUCH REVISIONS AS MAY BE REQUIRED BY THE BUREAU OF PUBLIC ROADS OR THE COMMISSIONER OF HIGHWAYS.

CONSTRUCTION TO BE IN ACCORDANCE WITH THE PLANS AND THE STANDARD SPECIFICATIONS OF THE DEPARTMENT OF HIGHWAYS AS ADJUSTED TO THE PROJECT.

STAGE 1 CONSTRUCTION
CONTRACT #1

DEPARTMENT OF COMMERCE
BUREAU OF PUBLIC ROADS

contract 1
MP 51.74-60.74

APPROVED — DATE
REVIEWED — DATE
APPROVED — DATE
APPROVED — DATE
APPROVED — DATE

3/15/63

Project I 91-1(21)
1