

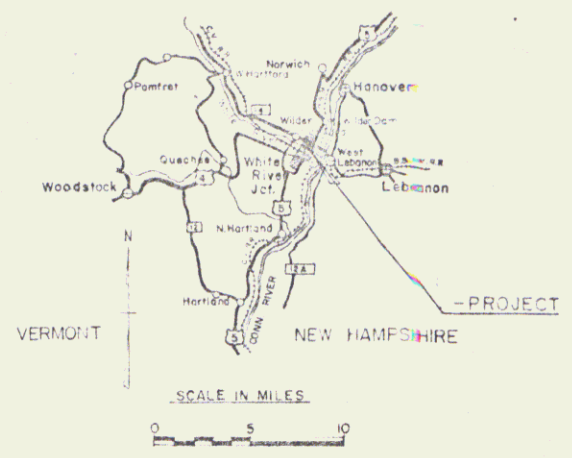
- 1 SHEET NO. 1 TITLE PAGE
- 2 BRIDGE QUANTITY SHEET
- 3-5 PLAN AND PROFILE SHEETS
- 6 P-2 BARRICADES, SIGNS AND LIGHTS (BRIDGE)
- 7 P-3 CONSTRUCTION IDENTIFICATION SIGNS
- 8 J-1 MARKERS
- 9 J-4 FIELD OFFICE
- 10 PLAN AND ELEVATION - (1" = 50' SCALE)
- 11-12 PLAN AND ELEVATION - (1" = 20' SCALE)
- 13 GENERAL NOTES
- 14 PRELIMINARY NORMAL CROSS SHEET
- 15-16 CROSS SHEETS
- 17 FRAMING PLAN, DETAILS, TYPICAL CROSS-SECTION
- 18 FRAMING PLAN, DETAILS
- 19-22 GIRDER DETAILS
- 23 MOMENT, DEAD LOAD DEFLECTION, SHEARS, REACTIONS
- 24 ROADWAY EXPANSION DEVICE
- 25 BLANK
- 26 BEARING DEVICES
- 27 ABUTMENT NO. 1 NB
- 28 ABUTMENT NO. 1 SB
- 29 ABUTMENT NO. 2 NB AND SB
- 30 PIER NO. 1 NB AND SB
- 31 PIER NO. 2 NB AND SB
- 32 PIER NO. 3 NB AND SB
- 33 PIER NO. 4 NB AND SB
- 34 PIER NO. 5 NB AND SB
- 35 PIER NO. 6 NB AND SB
- 36 APPROACH SLABS, NO. 1 AND NO. 2 NB AND SB
- 37-40 REINFORCING STEEL, DETAIL SHEETS
- 41-42 CHANNEL SECTIONS
- 43-60 ROADWAY CROSS SECTIONS
- SP-1-62, DETAILS "B" AND "C"
- SP-2-62, DETAIL "D"
- SB-M-14, SHEETS 1 AND 2
- 1" = 8" R.F. DETAILS

STATE OF VERMONT
DEPARTMENT OF HIGHWAYS

PROPOSED IMPROVEMENT

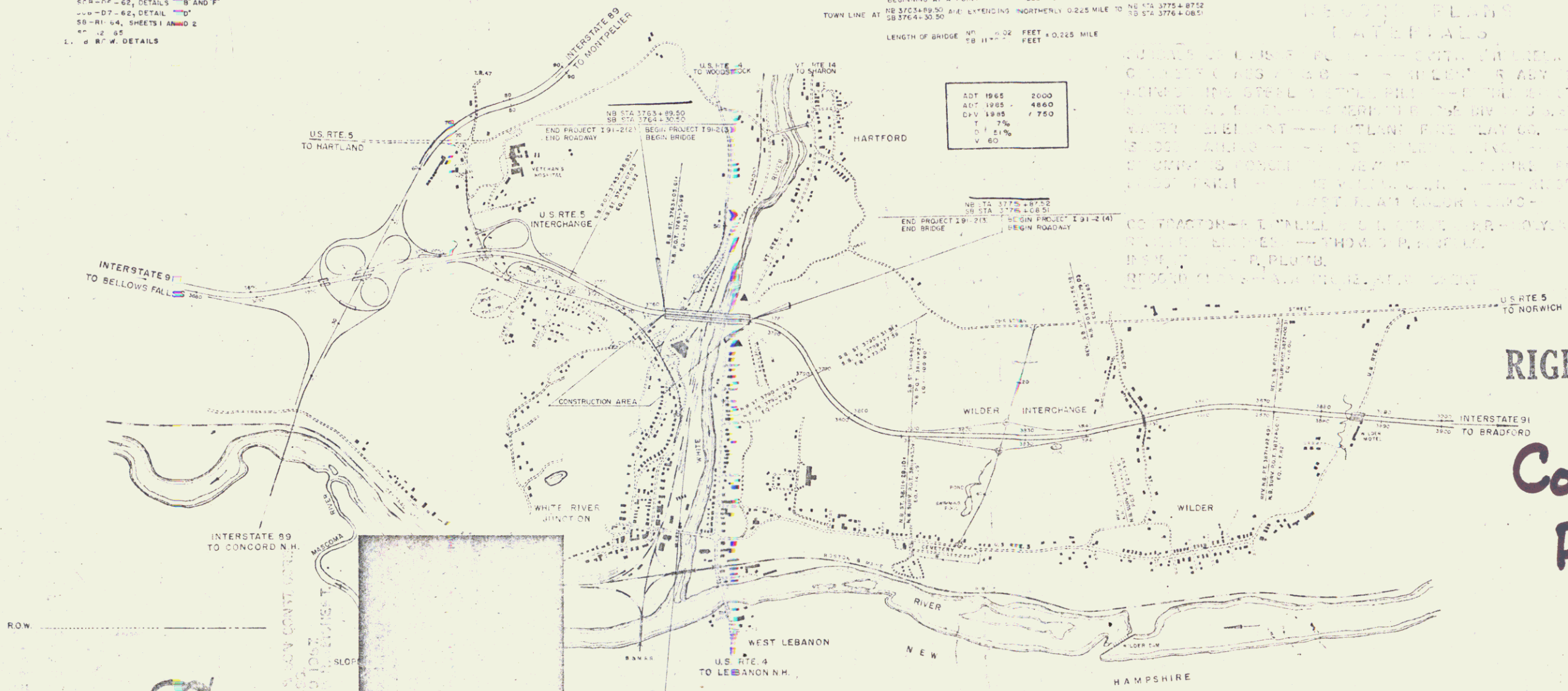
INTERSTATE PROJECT
TOWN OF HARTFORD
COUNTY OF WINDSOR
INTERSTATE ROUTE 91
BELLOWS FALLS - BRADFORD ROAD
STAGE I

Pin # 99R050



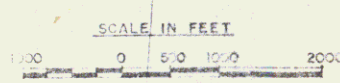
BEGINNING AT A POINT 1.111 MILES NORTH OF THE HARTFORD-NORWICH
TOWN LINE AT NB STA 3764+30.50 P.M. EXTENDING NORTHEASTLY 0.225 MILE TO NB STA 3774+87.52
SB STA 3764+30.50 TO SB STA 3774+87.52

ADT 1965	2000
ADT 1985	4860
ADT 1995	7750
T	3%
D	2.1%
V	60'



RIGHT-OF-WAY
and
Construction
PLANS

163
91



POOR ORIGINAL COPY

MP 70.53-73.31

NOV 12 1973

R.H. Arnold	E. J. Hurler	L. Brown	J. Chan	S. M. Kane	G. J. Poirier
11/27/64	11/27/64	11/27/64	11/27/64	11/27/64	11/27/64