

Approx Utility Lines Located by CIVILSC & SUT CO'S

DRILLING + BLASTING OF SOLID ROCK SUBGRADE, TOLLY MUD

PROPERTY LINE FENCE ITEM 10'S

STEEL BEAM ROAD 24" x 24"

3" THICK CURB CONCRETE CURB

DEMOLITION AND REMOVAL OF EXISTING STRUCTURES

Note: Prior to the commencement of construction, existing property lines from a 1952 plat, Town of S.B. and 2384+00 - 2401+00 and 2387+00 - 2401+00.

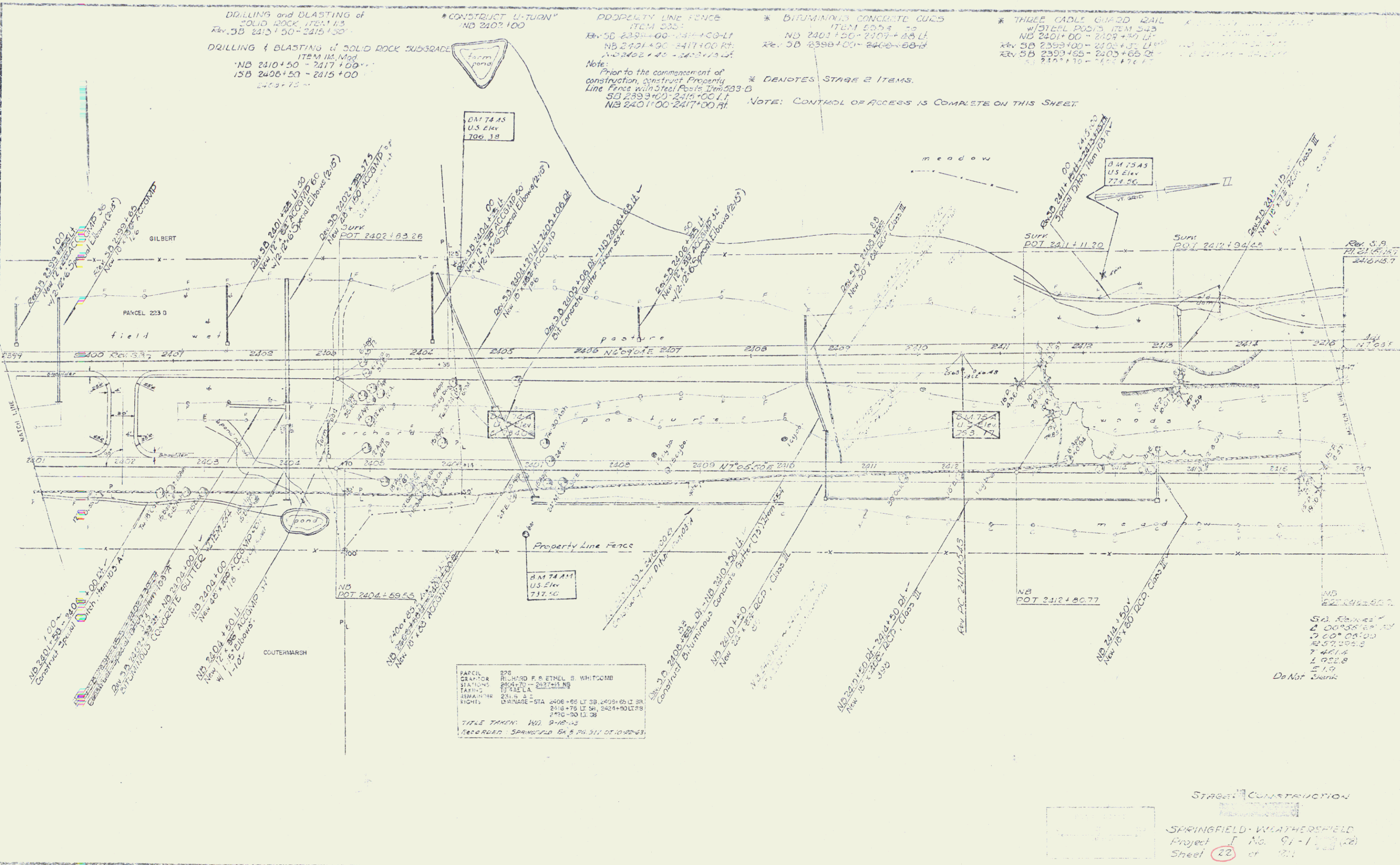
NOTE: CONTROL OF ACCESS IS COMPLETE ON THIS SHEET. V.T. RTE. 143 (SKITCHKAUS TRAIL) IS TO BE BUILT IN ITS ENTIRETY DURING STAGE I CONSTRUCTION.

POOR ORIGINAL COPY

STAGE I CONSTRUCTION  
SPRINGFIELD, WASHINGTON  
Road & No. 211, 1953  
Sheet 20 of 21, 2000

con

|          |         |          |
|----------|---------|----------|
| DATE     | BY      | REVISION |
| APPROVED | WILLIAM | 1/21/82  |
| DESIGNED | WILLIAM | 1/21/82  |
| DRAWN    | WILLIAM | 1/21/82  |



DRILLING and BLASTING of SOLID ROCK, ITEM #3  
Rev. 3D 2415+50 - 2415+00

DRILLING & BLASTING of SOLID ROCK SUBGRADE  
ITEM #3 Mod  
NB 2410+50 - 2417+00  
SB 2406+50 - 2415+00  
2415+75

\* CONSTRUCT U-TURN  
NB 2402+00

PROPERTY LINE FENCE  
ITEM #33  
Rev. 5B 2399+00 - 2417+00 LT  
NB 2401+00 - 2417+00 RT  
SB 2402+00 - 2402+00 LT  
NB 2401+00 - 2417+00 RT

Note:  
Prior to the commencement of construction, construct Property Line Fence with Steel Posts Item #33-B  
SB 2399+00 - 2417+00 LT  
NB 2401+00 - 2417+00 RT

\* BITUMINOUS CONCRETE CURBS  
ITEM #55  
NB 2401+50 - 2409+00 LT  
Rev. 3D 2398+00 - 2408+00 RT

\* THREE RAIL GUARD RAIL WITH STEEL POSTS, ITEM #45  
NB 2401+00 - 2409+00 LT  
Rev. 5B 2393+00 - 2408+00 LT  
Rev. 5B 2393+65 - 2403+65 RT  
SB 2401+00 - 2401+00

\* DENOTES STAGE 2 ITEMS.  
NOTE: CONTROL OF ACCESS IS COMPLETE ON THIS SHEET.

PARCEL 278  
CREATOR RICHARD F. EITEL & WHITCOMB  
STATIONING 2401.75 - 2427.11 NG  
TAXES 231.6 2.2  
REMARKS DRAINAGE - STA 2406+65 LT SB, 2409+65 LT SB, 2418+75 LT SB, 2424+90 LT SB, 2426+90 LT SB  
TITLE TOWN: WD, 9-10-82  
RECORDED: SPRINGFIELD SA 5, PG 311 OF 1,000-83

STREET CONSTRUCTION  
SPRINGFIELD-WEATHERSFIELD  
Project No. 91-1-1-82  
Sheet 22 of 22

Con.  
3

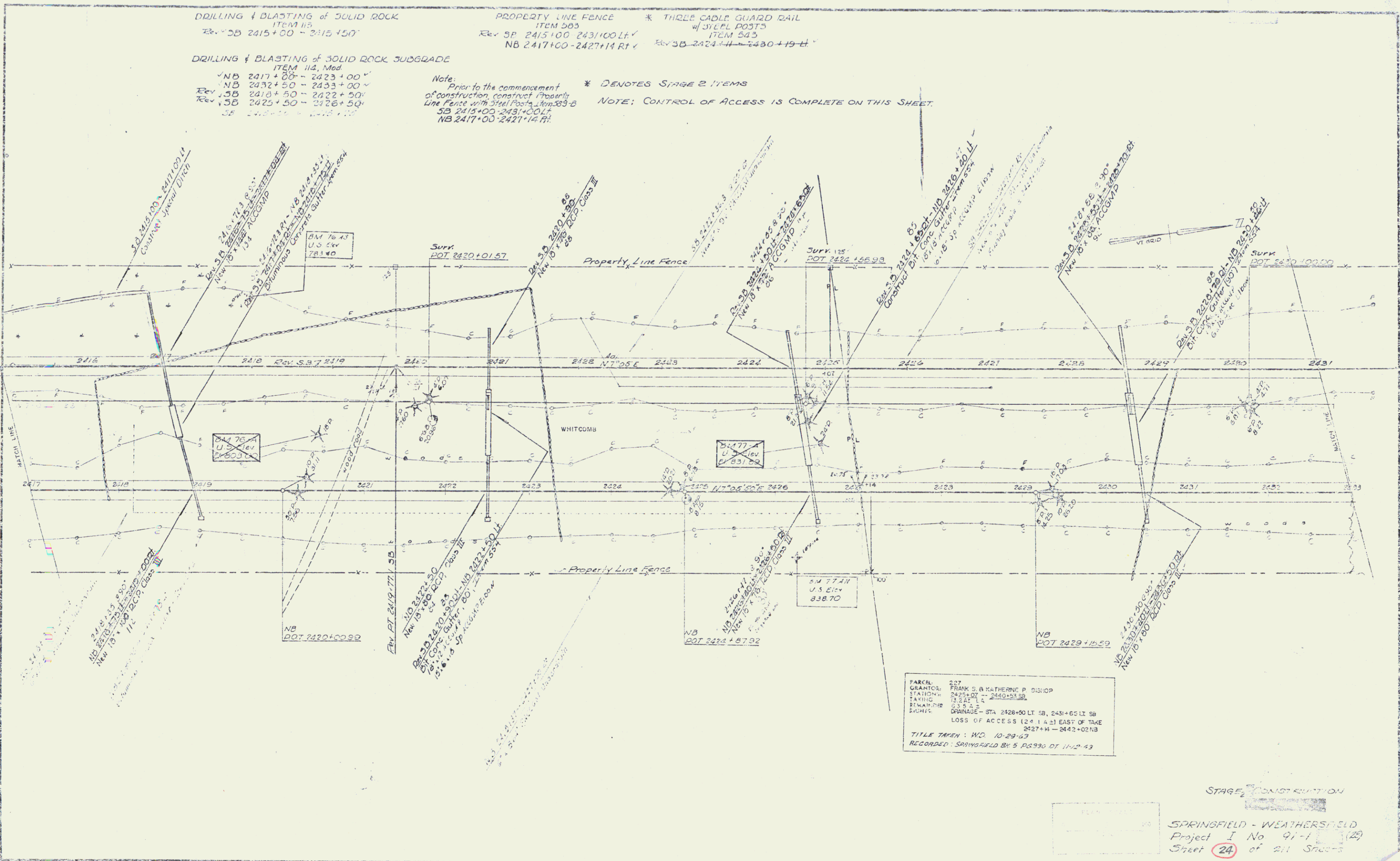
DRILLING & BLASTING of SOLID ROCK  
ITEM 113  
Rev SB 2415+00 - 2415+50'

PROPERTY LINE FENCE \* THREE CABLE GUARD RAIL  
ITEM 503  
Rev SP 2415+00 - 2431+00 LT ✓  
NB 2417+00 - 2427+14 Rt ✓ Rev SB 2424+14 - 2430+19 H ✓

DRILLING & BLASTING of SOLID ROCK SUBGRADE  
ITEM 114, Mod  
NB 2417+00 - 2423+00 ✓  
NB 2432+50 - 2433+00 ✓  
Rev SB 2415+50 - 2422+50 ✓  
Rev SB 2425+50 - 2426+50 ✓  
SB 2428+50 - 2428+50 ✓

Note:  
Prior to the commencement of construction construct Property Line Fence with Steel Posts 18" x 33" B  
SB 2415+00 - 2431+00 LT  
NB 2417+00 - 2427+14 Rt  
\* DENOTES STAGE 2 ITEMS  
NOTE: CONTROL OF ACCESS IS COMPLETE ON THIS SHEET.

|             |             |
|-------------|-------------|
| DESIGNED BY | SPRINGFIELD |
| PROJ. NO.   | 91-1        |
| DATE        | 11-10-93    |
| SCALE       | AS SHOWN    |



FARCEL: 227  
GRANTOR: FRANK S. BATHERNE P DISIOP  
STATION: 2425+00 - 2430+50 SB  
TAXIC: 13221 L  
BENEFIC: 635 L  
EQUITY: DRAINAGE - STA 2428+50 LT SB, 2431+60 LT SB  
LOSS OF ACCESS (2411A) EAST OF TAGE  
2427+H - 2442+02 NB  
TITLE TAKEN: W.D. 10-29-93  
RECORDED: SPRINGFIELD Bk 5 P.590 DT 11-10-93

STAGE 2 CONSTRUCTION  
SPRINGFIELD - WEATHERSFIELD  
Project I No 91-1 (12)  
Sheet 24 of 211 Sheets  
24 Con

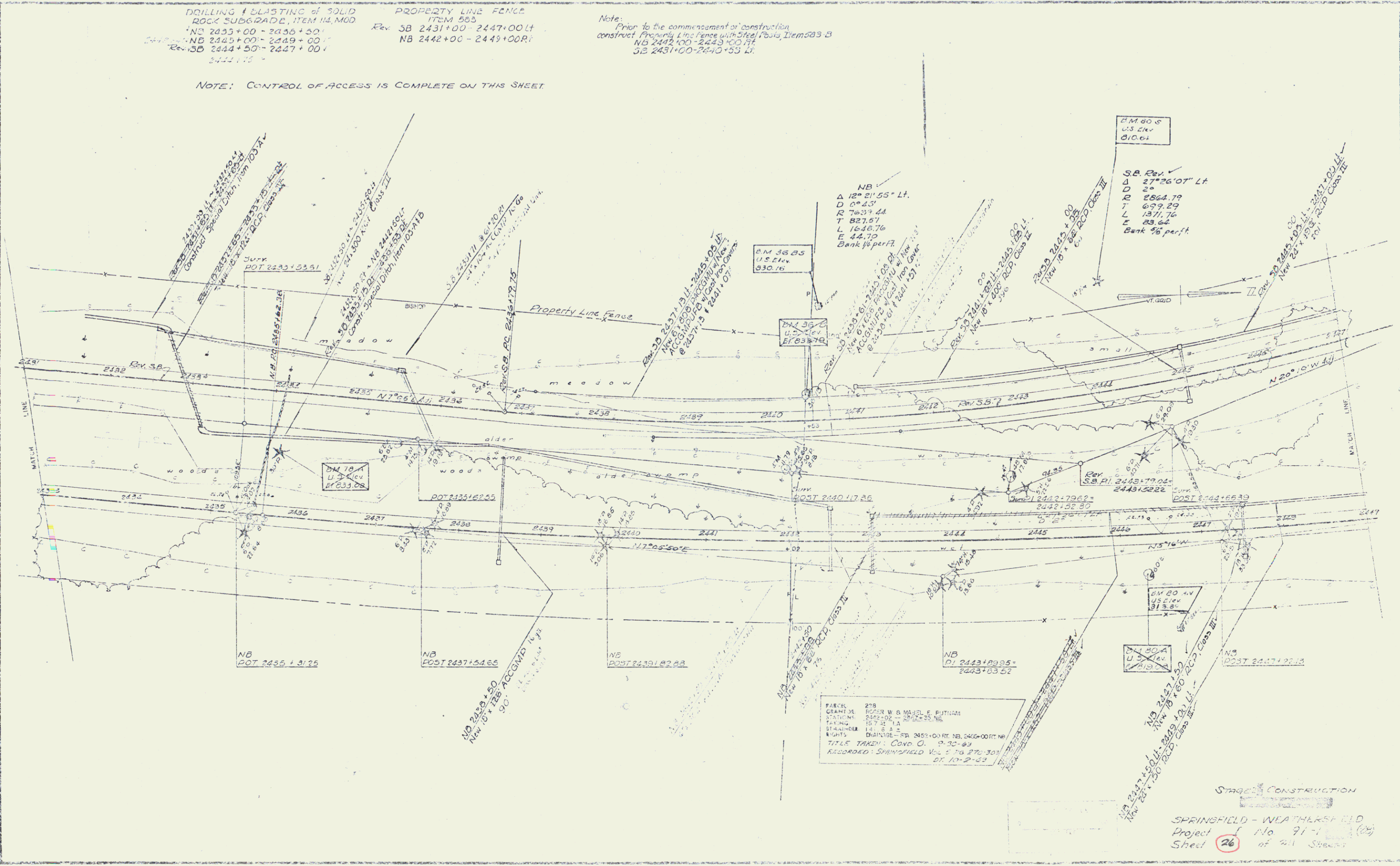
DRILLING & BLASTING OF SOLID  
ROCK SUBGRADE, ITEM 14, MOD  
NB 2435+00 - 2436+50  
NB 2443+00 - 2449+00  
Rev. 50 2444+50 - 2447+00  
2444+75

PROPERTY LINE FENCE  
ITEM 503  
Rev. 5B 2431+00 - 2447+00 LT  
NB 2442+00 - 2449+00 RT

Note:  
Prior to the commencement of construction  
construct Property Line fence with Steel Posts, Item 503 B  
NB 2442+00 - 2449+00 RT  
5B 2431+00 - 2447+00 LT

NOTE: CONTROL OF ACCESS IS COMPLETE ON THIS SHEET

|         |    |      |
|---------|----|------|
| PLAN    | BY | DATE |
| REVISED | BY | DATE |
| ISSUED  | BY | DATE |



PARCEL 278  
GRANTOR: ROGER W & MARIE E. PUTNAM  
STATION: 2429+00 - 2447+00 NB  
STAKE: 15.75' x 1.5"  
RIGHTS: DRAINAGE - 2445+00 RT, NB 2445+00 RT, NB  
TITLE TAKEN: COND. O. 9-30-89  
RECORDED: SPRINGFIELD Vol. 276 276-303  
DT. 10-2-83

M 60 C  
U.S. Elev.  
910.61

S.B. Rev.  
Δ 12° 26' 07" LT  
D 2°  
R 2862.79  
T 697.29  
L 1311.76  
E 23.64  
Bank 1/2 perf.

M 30 W  
U.S. Elev.  
913.8

M 30 A  
U.S. Elev.  
913.8

STAGE 2 CONSTRUCTION  
SPRINGFIELD - WEATHERSFIELD  
Project No. 91-1  
Sheet 26 of 211 Sheets

Con  
5

DRILLING & BLASTING of SOLID ROCK  
ITEM 113  
Rev 5B 2450+00 - 2463+00 L

DRILLING & BLASTING of SOLID ROCK  
SUMGRADE ITEM 112 Mod  
Rev 5B 2447+00 - 2450+50 L  
Rev 5B 2459+50 - 2461+50 L

\* THREE CABLE GUARD RAIL  
W/STEEL POSTS ITEM 543  
ND 2457+79 - 2458+10 L  
ND 2453+79 - 2457+11 L  
NB 2430+51 - 2463+00 L  
SB 2451+75 - 2463+00 D

STONE FILL for SLOPE PROTECTION  
ITEM 572  
NB 2453+50 L - 2454+50 L

\* BITUMINOUS CONCRETE CURB  
ITEM 553  
NB 2452+55 - 2456+00 D  
NB 2453+50 - 2457+00 D

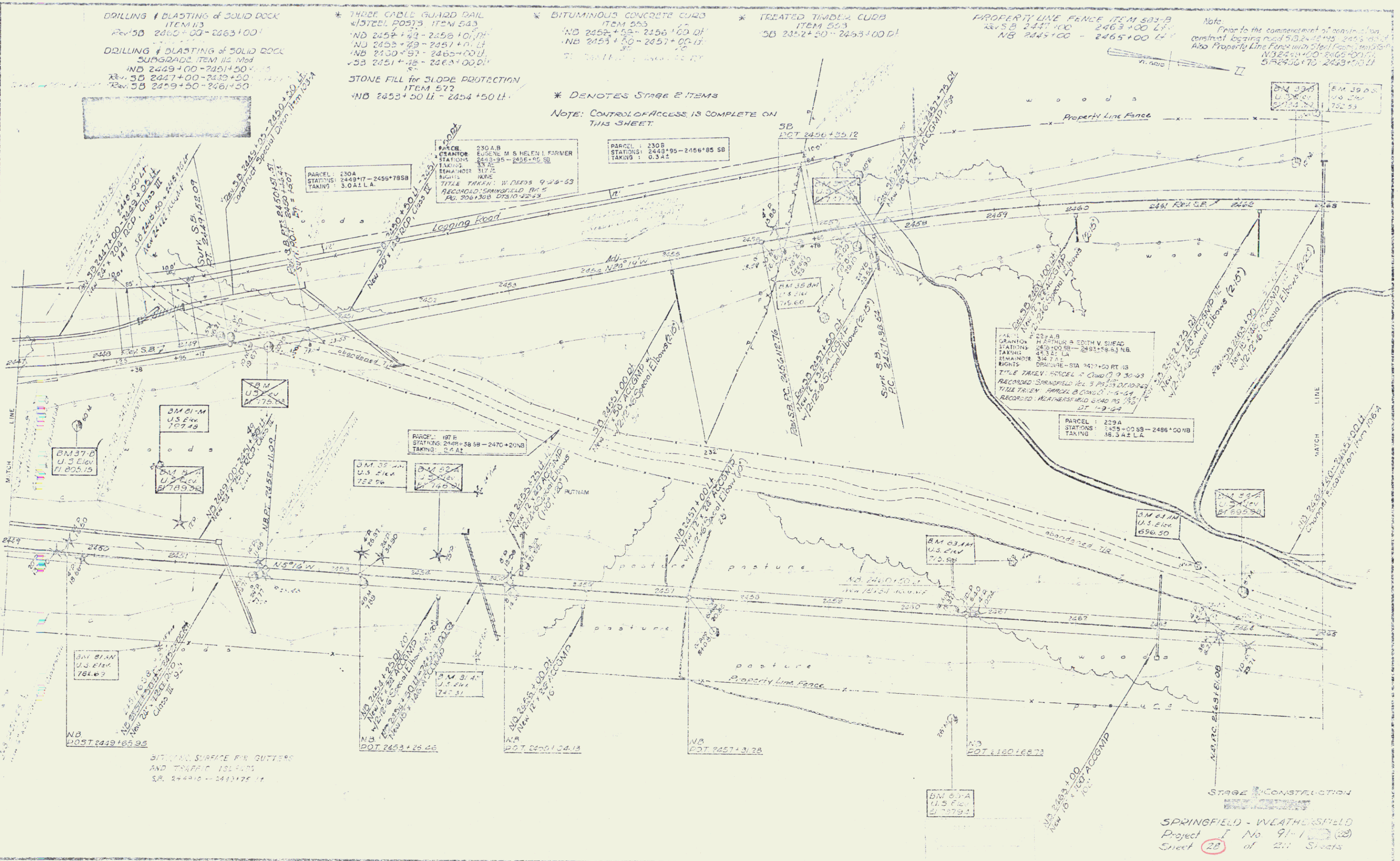
\* TREATED TIMBER CURB  
ITEM 553  
SB 2452+50 - 2453+00 D

PROPERTY LINE FENCE ITEM 583-B  
Rev 5B 2447+00 - 2463+00 L  
NB 2445+00 - 2465+00 L

Note:  
Prior to the commencement of construction  
construct logging road 512-11-115, 2455+00 L  
Also Property Line Fence with 5' Steel Posts, 12' Spacing  
NB 2445+00 - 2465+00 L  
SB 2445+00 - 2465+00 D

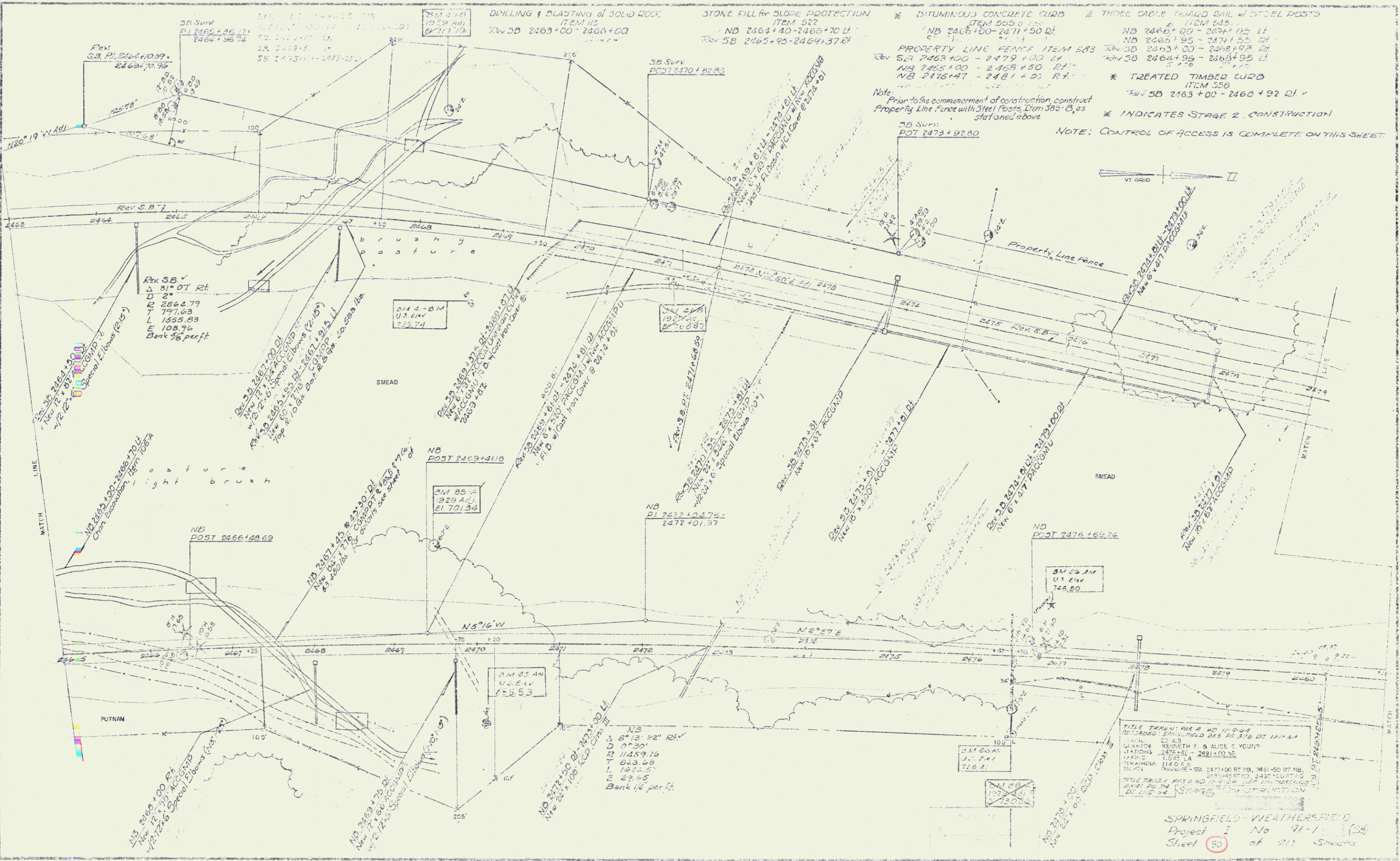
\* DENOTES STAGE 2 ITEMS  
NOTE: CONTROL OF ACCESS IS COMPLETE ON THIS SHEET.

|          |          |
|----------|----------|
| DATE     | BY       |
| APPROVED | DESIGNED |
| TRACED   |          |



SPRINGFIELD - WEATHERSFIELD  
Project I No 91-1 (2)  
Sheet 28 of 211 Sheets

|          |      |
|----------|------|
| PLAN     | 57   |
| SURVEYED | 1979 |
| PLOTTED  | 1980 |
| REVISED  |      |



DRILLING & BLASTING OF SOLID ROCK  
ITEM 522  
Rev SB 2463+00 - 2466+00

STONE FILL for SLOPE PROTECTION  
ITEM 522  
NB 2464+40 - 2466+70 LI  
Rev SB 2463+95 - 2464+37 RI

DITUMINOUS CONCRETE CURB  
ITEM 525  
NB 2465+00 - 2471+50 RI  
Rev SB 2463+00 - 2471+50 LI

THREE CABLE GUARD RAIL w/ STEEL POSTS  
ITEM 525  
NB 2465+00 - 2471+50 LI  
Rev SB 2463+00 - 2471+50 LI

PROPERTY LINE FENCE ITEM 583  
NB 2465+00 - 2468+50 RI  
Rev SB 2464+95 - 2468+95 LI

TREATED TIMBER CURB  
ITEM 526  
Rev SB 2463+00 - 2466+92 RI

NOTE: CONTROL OF ACCESS IS COMPLETE ON THIS SHEET

TITLE TAKEN: 998 P. NO. 11-9-64  
RECORDED: SPRINGFIELD GAS CO. 376 DI 11/11/64  
OWNER: GEORGE REINETH & ALICE E. YOUNG  
PLATNO: 247621 - 248120 35  
TAXING: 1085 LA  
TOWN: 1140 05  
THICK: 1140 05  
THIN: 1140 05  
STATION: STA 2474+00 RT 13, 2481+50 RT 13  
STATION: STA 2480+00 RT 13, 2480+00 RT 13  
STATION: STA 2480+00 RT 13, 2480+00 RT 13  
STATION: STA 2480+00 RT 13, 2480+00 RT 13

SPRINGFIELD-WEATHERSFIELD  
Project I No 91-1  
Sheet 20 of 211 Sheets

Can  
7

\* THREE CABLE GUARD RAIL #1  
 STEEL POSTS, ITEM 5A2  
 NB 2486+00 - 2496+00 RT  
 Rev 13B 2491+00 - 2496+00 RT  
 5/16/85

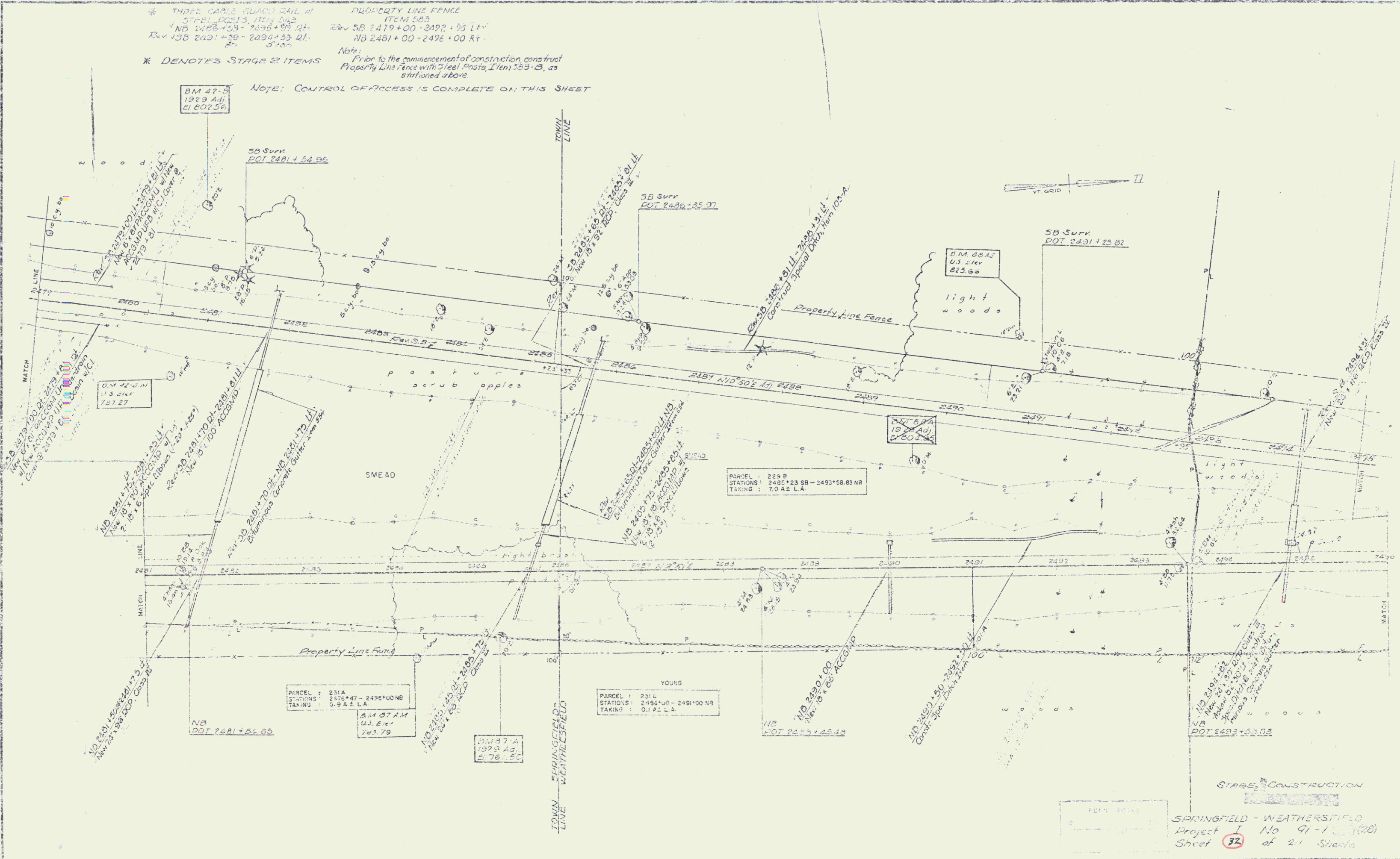
PROPERTY LINE FENCE  
 ITEM 5B3  
 Rev SB 2479+00 - 2492+00 LT  
 NB 2481+00 - 2496+00 RT

\* DENOTES STAGE 2 ITEMS

Note:  
 Prior to the commencement of construction, construct  
 Property Line Fence with Steel Posts, Item 5B3, as  
 structured above.

NOTE: CONTROL OF ACCESS IS COMPLETE ON THIS SHEET

|         |      |
|---------|------|
| PLAN    | BY   |
| REVISED | DATE |
| PLOTTED | BY   |
| CHECKED | BY   |



STAGE 2 CONSTRUCTION  
 SPRINGFIELD - WEATHERSFIELD  
 Project No 91-1 (2B)  
 Sheet 32 of 24 Sheets

Can  
 8



DRILLING & BLASTING of SOLID ROCK  
 SUBGRADE, REM 14, Med.  
 NB 2513+00 - 2527+00  
 Rev. 5B 2512+50 - 2527+00

\* JUTE MATTING  
 NB 2511+50 - 2511+03 LI

\* THREE CABLE GUARD RAIL  
 w/STEEL POSTS, ITEM 583  
 NB 2512+00 - 2512+16 LI

PROPERTY LINE FENCE ITEM 583  
 NB 2512+00 - 2523+10 RI

Note:  
 Prior to the commencement of construction construct  
 Property Line Fence with Steel Posts, Item 583-B,  
 NB 2512+00 - 2512+22 RI

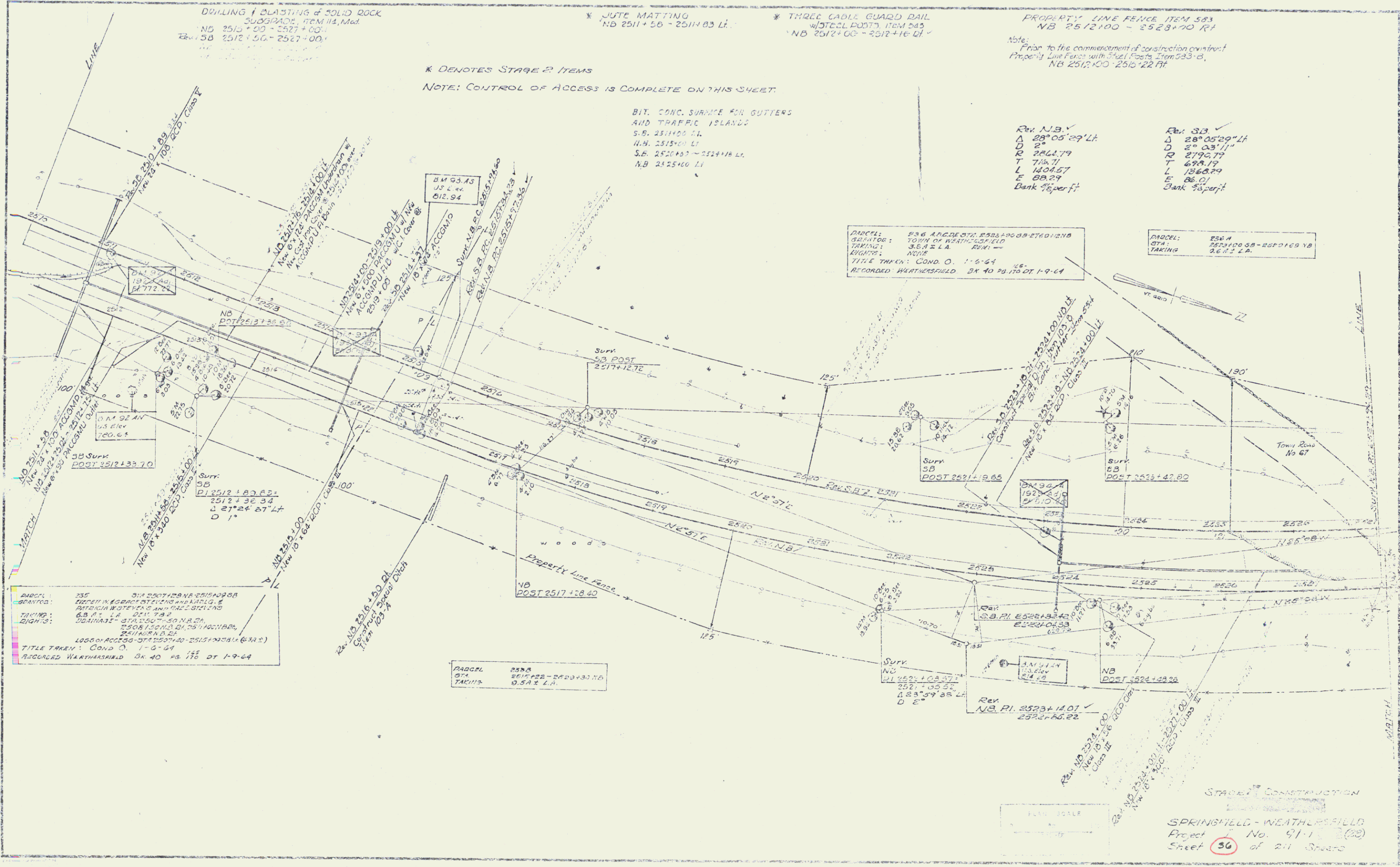
\* DENOTES STAGE 2 ITEMS  
 NOTE: CONTROL OF ACCESS IS COMPLETE ON THIS SHEET.

BIT, CONC. SURFACE FOR GUTTERS  
 AND TRAFFIC ISLANDS  
 S.B. 2511+00 LI  
 N.H. 2515+00 LI  
 S.E. 2520+00 - 2521+16 LI  
 N.B. 2525+00 LI

Rev. N.B.  
 Δ 28°05'29" Lt  
 D 2"  
 R 2862.79  
 T 718.71  
 L 1804.57  
 E 88.29  
 Bank 76 per ft

Rev. S.B.  
 Δ 28°05'29" Lt  
 D 2"  
 R 2795.79  
 T 698.19  
 L 1868.29  
 E 86.01  
 Bank 76 per ft

|         |         |          |
|---------|---------|----------|
| DATE    | BY      | REVISION |
| 1/16/64 | W.H. B. | 1.66     |
| 1/16/64 | W.H. B. | 1.66     |
| 1/16/64 | W.H. B. | 1.66     |



PARCEL: 256 ARCADE STA. 2524+00-2526+10 NB  
 QUANTTY: TOWN OF WEATHERSFIELD  
 TAKING: 3.6% L.A. REV: --  
 RIGHTS: NONE  
 TITLE TAKEN: COND. O. 1-6-64  
 RECORDED: WEATHERSFIELD BK 40 PG. 176 DT 1-9-64

PARCEL: 256 W  
 STA: 2524+00-2526+10 NB  
 TAKING: 3.6% L.A.

PARCEL: 255  
 STA: 2512+00-2512+10 NB  
 TAKING: 3.6% L.A. REV: --  
 RIGHTS: NONE  
 TITLE TAKEN: COND. O. 1-6-64  
 RECORDED: WEATHERSFIELD BK 40 PG. 176 DT 1-9-64

PARCEL: 258A  
 STA: 2517+00-2517+30 NB  
 TAKING: 0.5% L.A.

PARCEL: 258  
 STA: 2522+00-2522+10 NB  
 TAKING: 3.6% L.A. REV: --  
 RIGHTS: NONE  
 TITLE TAKEN: COND. O. 1-6-64  
 RECORDED: WEATHERSFIELD BK 40 PG. 176 DT 1-9-64

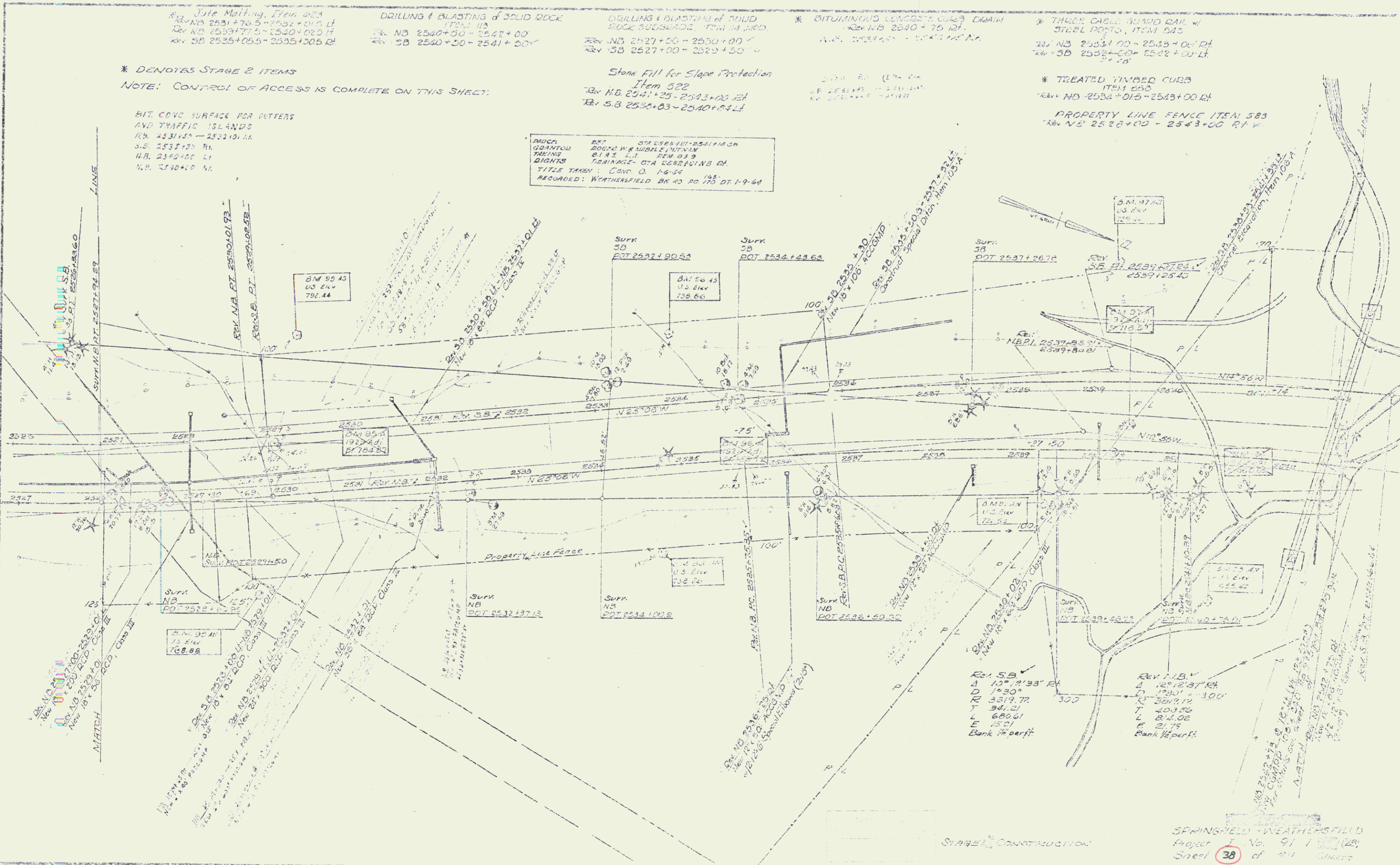
Rev. N.B. P.I. 2523+14.01  
 2522+60.22

Rev. N.B. P.I. 2524+14.01  
 2522+60.22

STAGE 2 CONSTRUCTION  
 SPRINGFIELD - WEATHERSFIELD  
 Project No. 91-1-1 (22)  
 Sheet 50 of 211 Sheets

Can

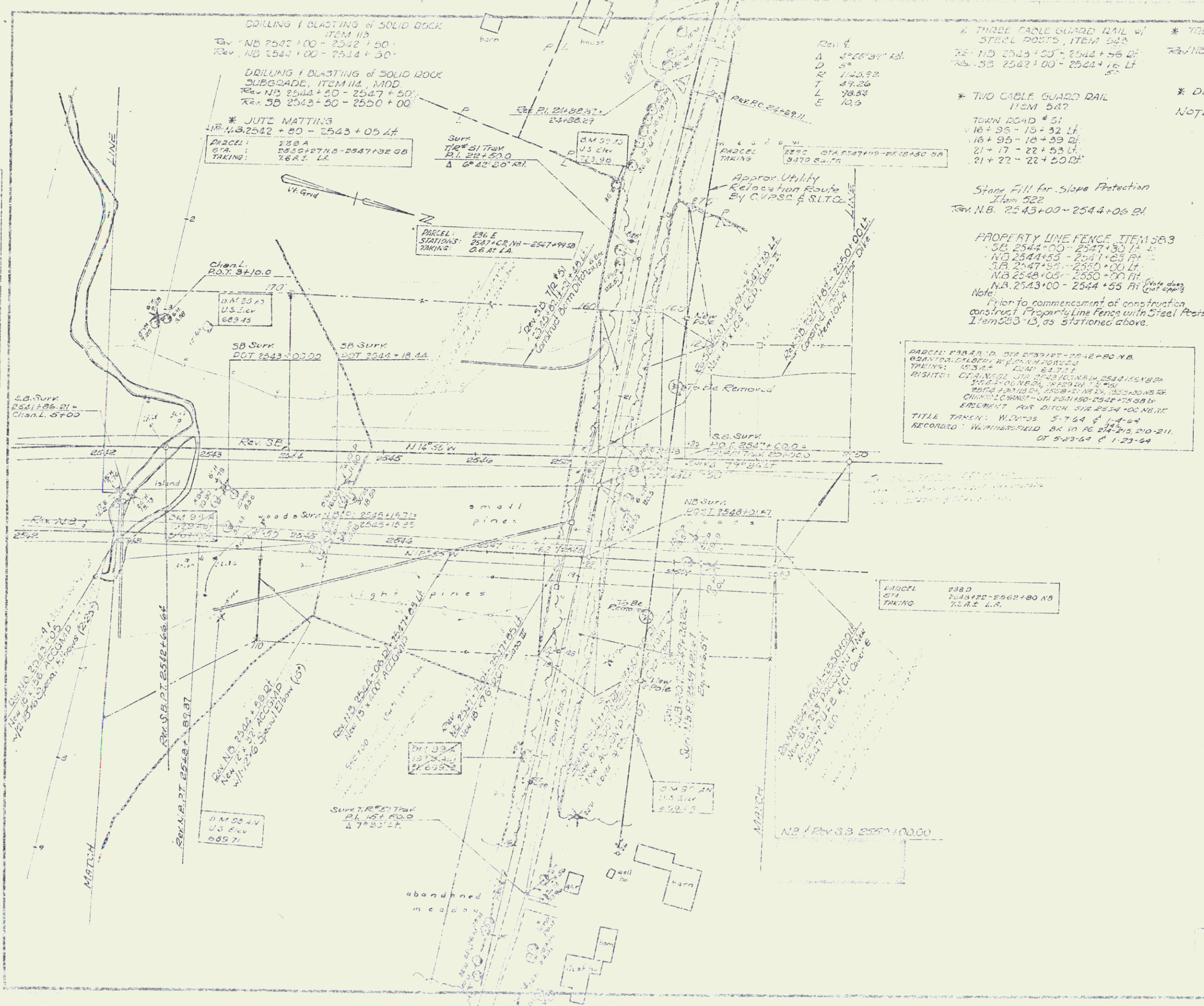
|          |      |
|----------|------|
| DATE     | BY   |
| APPROVED | DATE |
| PROJECT  | NO.  |
| SCALE    |      |



SPRINGFIELD - WEATHERSFIELD  
Project No. 91 / 1 (25)  
Sheet 38 of 41 Sheets

Can  
11

|          |     |
|----------|-----|
| DRILLING | NO. |
| BLASTING | NO. |
| DRILLING | NO. |
| BLASTING | NO. |
| DRILLING | NO. |
| BLASTING | NO. |
| DRILLING | NO. |
| BLASTING | NO. |
| DRILLING | NO. |
| BLASTING | NO. |
| DRILLING | NO. |
| BLASTING | NO. |
| DRILLING | NO. |
| BLASTING | NO. |



\* TREATED TIMBER CURB  
ITEM 50A  
REV NB 2543+00 - 2544+25 RI - NB 2542+125 - 2544+100 RI

\* DENOTES STAGE 2 ITEMS  
NOTE: CONTROL OF ACCESS IN COMPLETE ON THIS SHEET  
TOWN ROAD 51 IS TO BE BUILT IN ITS ENTIRETY DURING STAGE 1 CONSTRUCTION.

\* STANDARD STEEL BEAM GUARD RAIL  
ITEM 507A  
SB 2547+20 - 2547+40 RI  
SB 2547+33 - 2547+37 RI  
NB 2547+35 - 2547+05 RI  
NB 2547+40 - 2547+10 RI

BIT DUNG SURFACE FOR CUTTERS AND TRAFFIC ISLANDS  
NB 2544+50 LI  
NB 2547+55 LI

PARCEL 238D  
SITE: 2547+00 NB - 2547+00 NB  
DIMENSIONS: 153.84' x 153.77'  
RIGHTS: CROWNED WITH 153.84' x 153.77' x 153.84' x 153.77' x 153.84' x 153.77'  
CHANGELAND - 153.84' x 153.77' x 153.84' x 153.77'  
EASEMENT FOR DITCH 153.84' x 153.77'  
TITLE TAKEN: WILKINS 5-7-64 & 1-4-64  
RECORDED: WEATHERSFIELD BK 10 PG 211-215 210-211  
OF 5-23-64 & 1-23-64

POOR ORIGINAL COPY

STAGES CONSTRUCTION  
SPRINGFIELD - WEATHERSFIELD  
Project No. 41-1 (20)  
Sheet 40 of 211 Sheets

DRILLING AND BLASTING OF SOLID ROCK SUBGRADE  
Item 114

17+50-25+00  
NOTE: VT. RTE. 143 (Sketchewaug Trail) IS TO BE BUILT IN ITS ENTIRETY DURING STAGE I CONSTRUCTION.

RUSSELL H. & ALICE H. GILBERT

Excavation and Removal of Road Surface of Discontinued Roadways  
E24+50-E6+50

Standard Steel Beam Guard Rail with Steel Posts, Item 547-A  
24'0" - 25'00"  
25'15" - 25'00"  
PI 22+10.0

Three Cable Guard Rail w/ Steel Posts  
15+00-19+50 L.V.  
PARCEL 223 A  
STATIONS 15+00-23+90 PL RTE 143  
TAKING 0.942

Approx Utility Relocation Route CVRSC & S.L.T. Co.  
21+80.8

$\Delta$  36°59' 40" LT  
D 8°00' 00"  
R 716.2  
T 253.6  
L 487.4  
E 43.6  
Bank 7% perf.

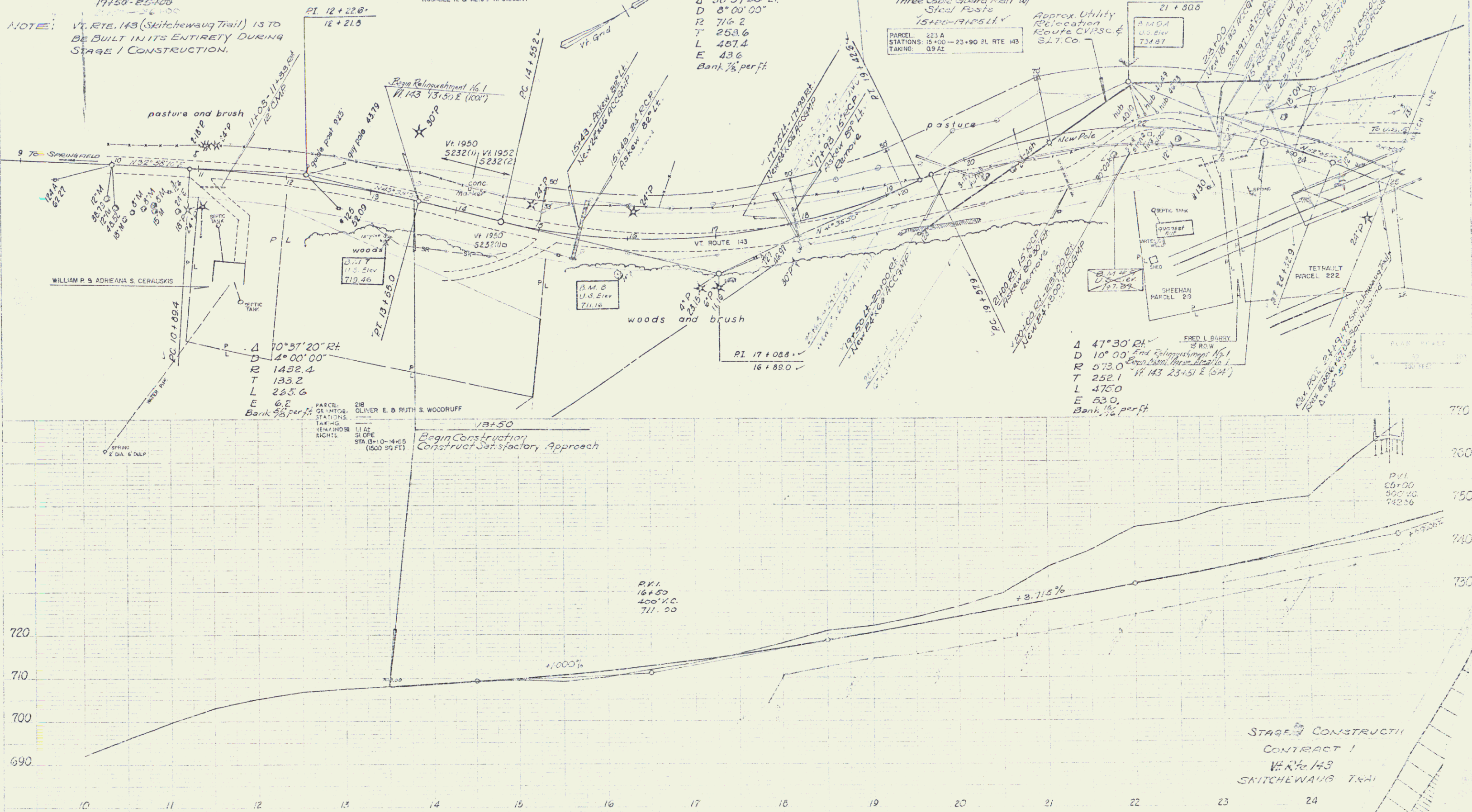
$\Delta$  47°30' 24"  
D 10°00' 00"  
R 573.0  
T 252.1  
L 475.0  
E 53.0  
Bank 1% perf.

$\Delta$  10°37' 20" RT  
D 4°00' 00"  
R 1432.4  
T 133.2  
L 265.6  
E 6.6  
Bank 5% perf.

13+50  
Begin Construction  
Construct Satisfactory Approach

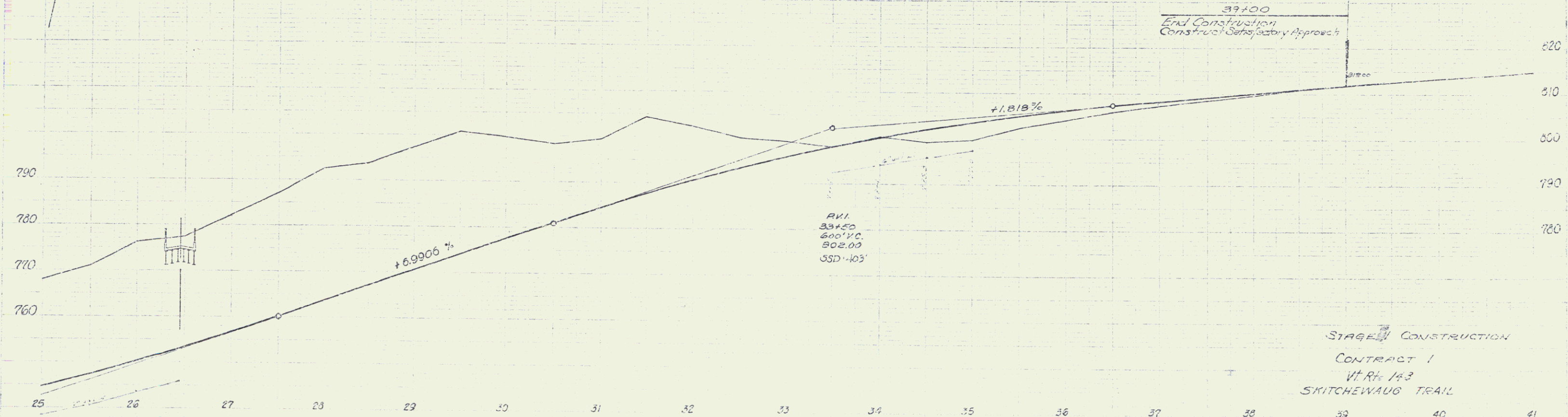
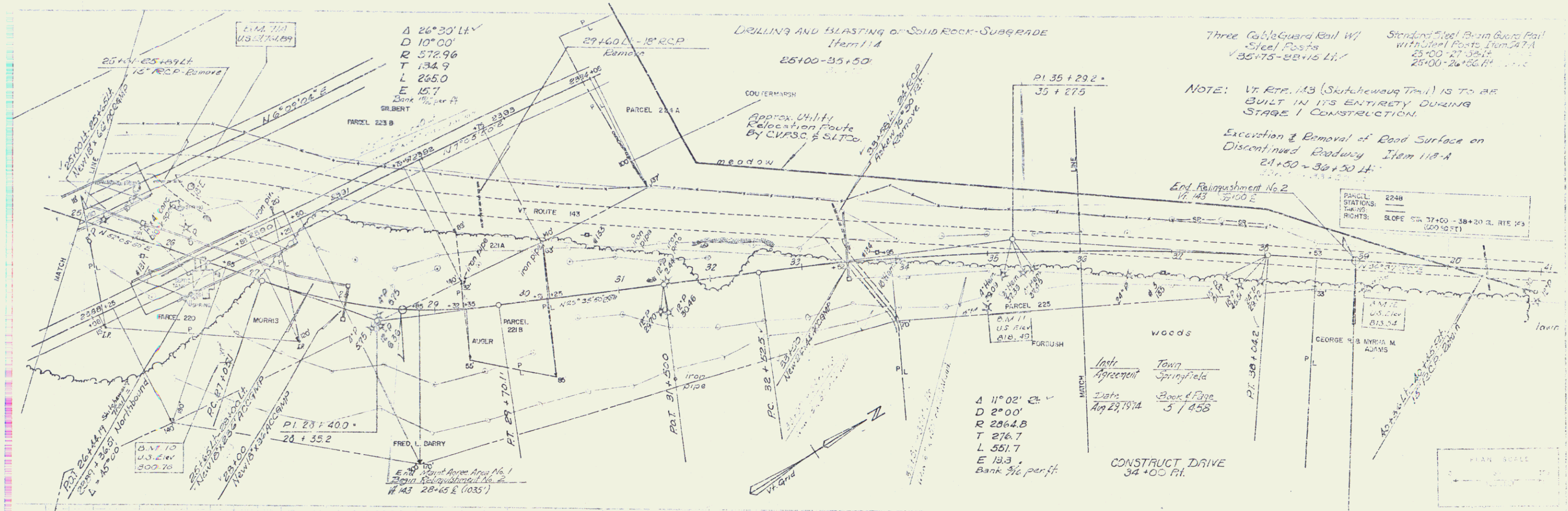
Vertical Curve  
Turner  
Dunn  
7'60"

Vertical Curve  
Turner  
Dunn  
7'60"



STAGE I CONSTRUCTION  
CONTRACT 1  
VT. RTE 143  
SKITCHEWAUG TRAIL  
SPRINGFIELD - WILA  
Project No. 42  
Sheet No. 21

con  
13

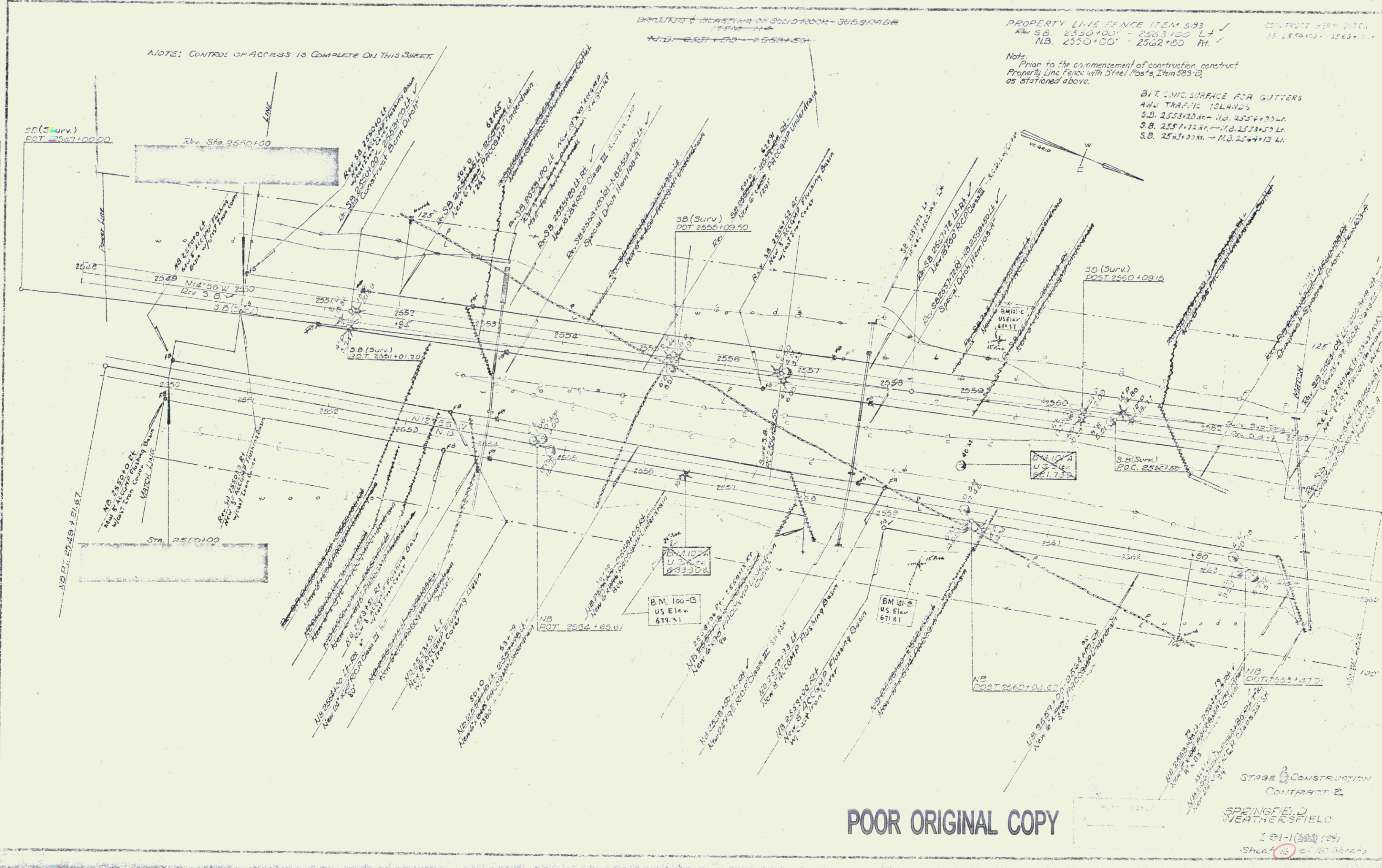


STAGE I CONSTRUCTION  
 CONTRACT 1  
 VT Rte 143  
 SKITCHEWAUG TRAIL  
 SPRINGFIELD - WILATHERSFIELD  
 Project No 91-1(20)  
 Sheet 45 of 211 Sheets  
 CON. 74





|           |             |      |
|-----------|-------------|------|
| PLAN      | DATE        | BY   |
| REVISED   |             |      |
| DATE      |             |      |
| BY        |             |      |
| REVISIONS |             |      |
| NO.       | DESCRIPTION | DATE |
| 1         |             |      |
| 2         |             |      |
| 3         |             |      |



NOTE: CONTROL OF ACCESS IS COMPLETE ON THIS SHEET.

DRILLING & BLASTING OF SOLID ROCK - SUBGRADE  
ITEM 114  
N.D. 2551+00 - 2554+50

PROPERTY LINE FENCE ITEM 583  
R/W S.B. 2550+00 - 2563+00 L.R.  
N.B. 2550+00 - 2562+00 R.T.  
CONTRACT 4844 PITCH  
S.B. 2550+00 - 2563+00

Note:  
Prior to the commencement of construction construct  
Property Line Fence with Steel Posts, Item 583 (2),  
as stationed above.

BIT CONCRETE SURFACE FOR GUTTERS  
AND TRAFFIC ISLANDS  
S.B. 2554+20.00 - 2557+75.00  
S.B. 2557+75.00 - 2559+50.00  
S.B. 2559+50.00 - 2562+10.00

POOR ORIGINAL COPY

STAGE 2 CONSTRUCTION  
CONTRACT 2  
SPRINGFIELD  
WEATHERFIELD  
I 91-1 (25)  
Sheet 16 of 40 Sheets

\* BITUMINOUS CONCRETE CURB  
Item 555

Southbound  
2574+00 - 2579+00 RT  
N.B. 2574+00 - 2579+00 RT  
2579+00 - 2581+00 RT

\* DENOTES STAGE 2 ITEMS

PROPERTY LINE FENCE ITEM 583

SB 2563+00 - 2574+00 LT  
SB 2573+30 - 2581+00 LT

Note: Prior to the commencement of construction, construct Property Line Fence with Steel Posts, Item 503-B as stationed above.

Stone Fill for Slope Protection Item 552

NB 2572+75 LT - 2579+00 LT  
NB 2580+25 RT - 2581+00 RT

\* Treated Timber Curb, Item 558

Northbound  
2579+50 - 2581+00 RT

\* THREE CABLE GUARD RAIL

Item 545

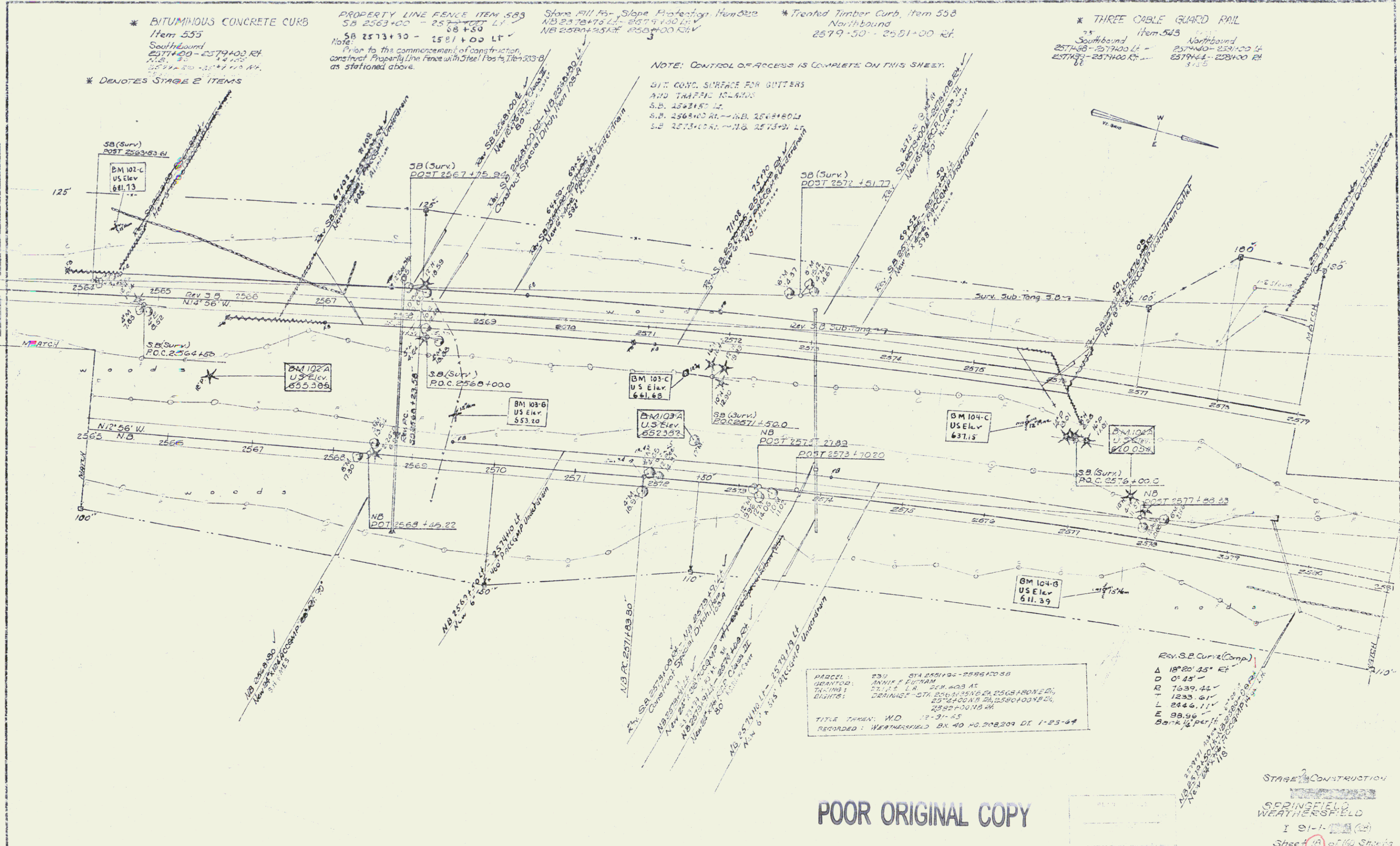
Southbound  
2574+00 - 2579+00 LT  
2579+00 - 2581+00 RT



NOTE: CONTROL OF ACCESS IS COMPLETE ON THIS SHEET.

5% CONC. SURFACE FOR GUTTERS  
AND TRAFFIC ISLANDS  
S.B. 25+34.50 LT  
S.B. 2563+00 RT - N.B. 2564+00 LT  
S.B. 2573+00 RT - N.B. 2573+00 LT

|      |          |            |
|------|----------|------------|
| PLAN | DATE     | BY         |
| 1    | 10-25-67 | J. L. DUNN |
| 2    | 11-15-67 | J. L. DUNN |
| 3    | 12-15-67 | J. L. DUNN |
| 4    | 1-15-68  | J. L. DUNN |
| 5    | 2-15-68  | J. L. DUNN |
| 6    | 3-15-68  | J. L. DUNN |
| 7    | 4-15-68  | J. L. DUNN |
| 8    | 5-15-68  | J. L. DUNN |
| 9    | 6-15-68  | J. L. DUNN |
| 10   | 7-15-68  | J. L. DUNN |
| 11   | 8-15-68  | J. L. DUNN |
| 12   | 9-15-68  | J. L. DUNN |



PARCEL 230 STA 2561+00 - 2581+00 SB  
OWNER: J. L. DUNN  
TITLE: 10-25-67  
DRAWING: STA 2561+00 TO 2581+00 SB  
2574+00 TO 2581+00 RT  
2582+00 TO 2581+00 RT

TITLE TAKEN: W.D. 10-31-65  
RECORDED: WEATHERFIELD BX 40 NO. 208,209 DE 1-25-67

REV. S.B. CURVE (Comp.)  
Δ 18° 25' 35" RT  
D 0' 25' -  
R 1239.42'  
L 1233.61'  
L 2444.11'  
E 98.96'  
Bank 1/4' per ft

POOR ORIGINAL COPY

STAGE 2 CONSTRUCTION  
SPRINGFIELD  
WEATHERFIELD  
I 91-1-68  
Sheet 18 of 110 Sheets



|          |                           |        |
|----------|---------------------------|--------|
| D.A.M.   | DATE                      | BY     |
| DESIGNED | 11/20/00                  | D.A.M. |
| CHECKED  | 12/15/00                  | D.A.M. |
| APPROVED | 1/10/01                   | D.A.M. |
| SCALE    | AS SHOWN                  |        |
| PROJECT  | SPRINGFIELD WEATHERSFIELD |        |
| SHEET    | 22                        |        |

\* BITUMINOUS CONCRETE CURB  
ITEM 555  
2595+00-2598+00 SB EXH

\* DENOTES STAGE 2 ITEMS

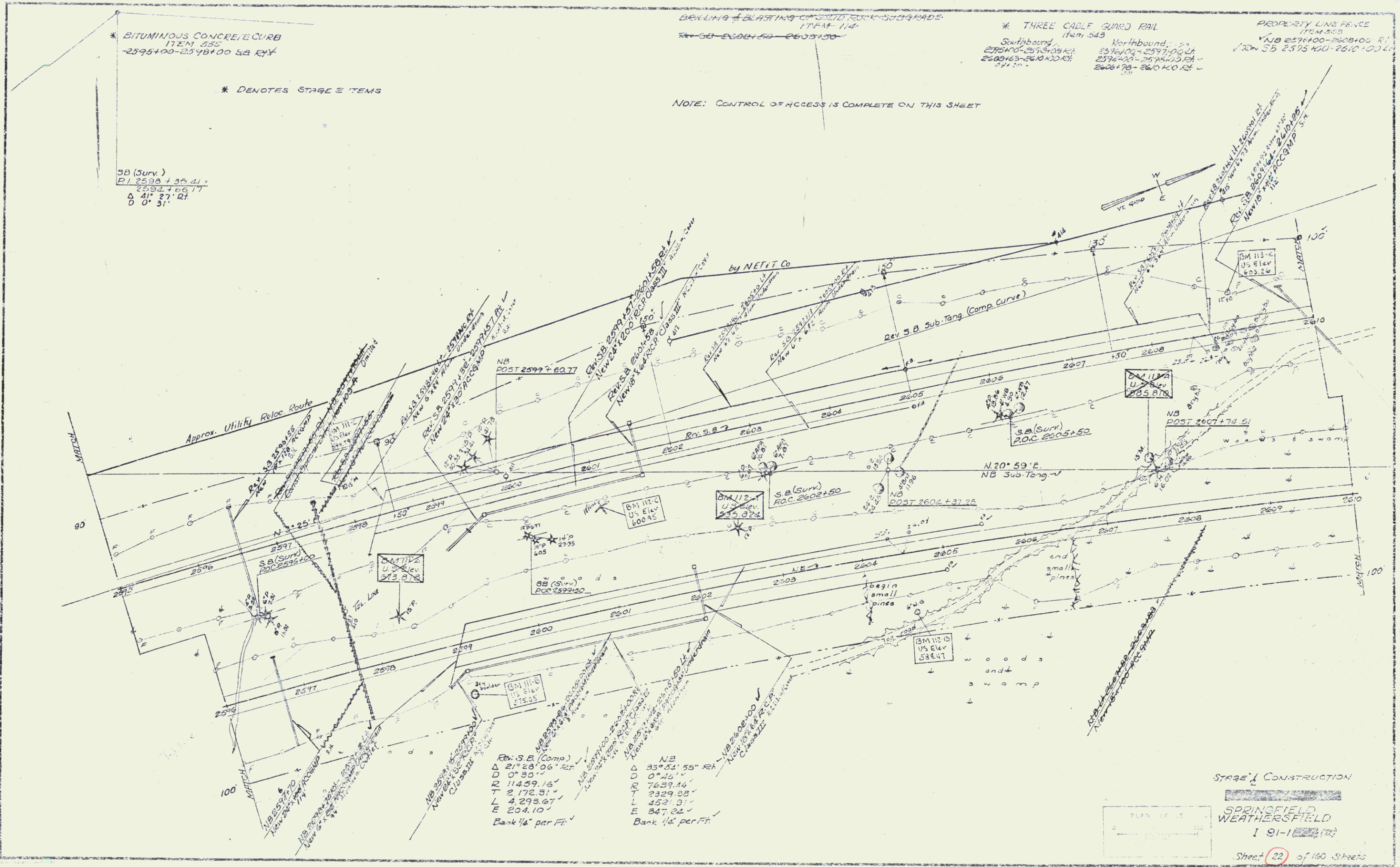
SB (Surv.)  
P1 2598 + 35.41'  
2592 + 66.77'  
Δ 41° 27' 01"  
D 0° 31'

DRILLING & BLASTING OF SOLID ROCK TO GRADE  
ITEM 114  
2604+50-2605+50

\* THREE CABLE GUARD RAIL  
ITEM 543  
Southbound: 2595+00-2595+00 RT  
2595+00-2597+00 LT  
2597+00-2597+00 RT  
2597+00-2597+00 LT  
Northbound: 2597+00-2597+00 RT  
2597+00-2597+00 LT  
2597+00-2597+00 RT  
2597+00-2597+00 LT

PROPERTY LINE FENCE  
ITEM 508  
NB 2576+00-2608+00 RT  
2608+00-2610+00 LT

NOTE: CONTROL OF ACCESS IS COMPLETE ON THIS SHEET



Rev. S.B. (Comp)  
Δ 21° 28' 06" RT  
D 0° 30'  
R 11459.16'  
T 2 172.31'  
L 4 293.67'  
E 204.10'  
Bank 1/4" per Ft.

NB  
Δ 35° 51' 55" RT  
D 0° 45'  
R 7639.16'  
T 2 329.32'  
L 4 293.67'  
E 347.24'  
Bank 1/4" per Ft.



STAGE 1 CONSTRUCTION

SPRINGFIELD WEATHERSFIELD

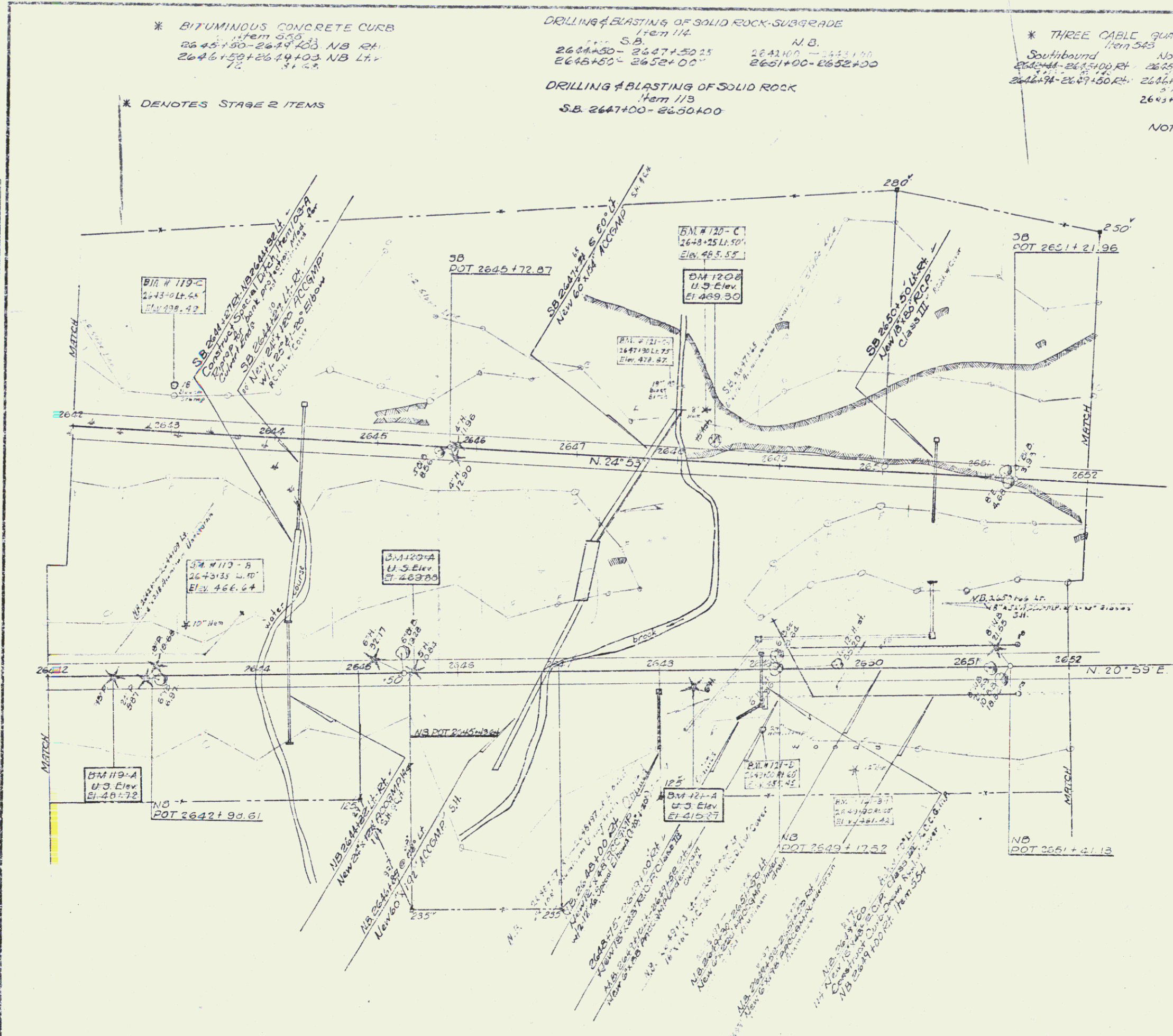
I 91-1 (22)

Sheet 22 of 160 Sheets





|          |      |    |
|----------|------|----|
| PLAN     | DATE | BY |
| REVISED  |      |    |
| APPROVED |      |    |
| DATE     |      |    |
| BY       |      |    |
| DATE     |      |    |
| BY       |      |    |
| DATE     |      |    |



\* BITUMINOUS CONCRETE CURB  
Item 533  
S.B. 2645+00 - 2647+00 NB L.F.  
2646+50 - 2649+00 NB L.F.  
12'

DRILLING & BLASTING OF SOLID ROCK SUBGRADE  
Item 114  
S.B. 2644+50 - 2647+50  
Elev. 2652+00  
N.B. 2641+00 - 2643+00  
Elev. 2652+00  
DRILLING & BLASTING OF SOLID ROCK  
Item 113  
S.B. 2647+00 - 2650+00

\* THREE CABLE GUARD RAIL  
Item 543  
Southbound Northbound  
2644+00 - 2645+00 RT. 2645+45 - 2649+50 RT.  
2646+94 - 2647+50 RT. 2646+44 - 2649+00 LT.  
2643+25 - 2644+25 RT.

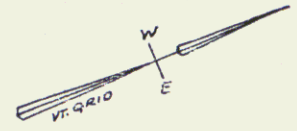
PROPERTY LINE FENCE ITEM 533  
S.B. 2642+00 - 2652+00 L.F.  
N.B. 2642+00 - 2652+00 R.F.  
STANDARD STEEL BEAM GUARD RAIL W/STEEL POSTS  
ITEM 541A  
2647+90 - 2648+43 S.B.L.F.

\* DENOTES STAGE 2 ITEMS

NOTE: CONTROL OF ACCESS IS COMPLETE ON THIS SHEET.

Note:  
Prior to the commencement of construction,  
construct Property Line Fence with Steel Posts  
Item 533-B as stationed above.

BIT. CONC. SURFACE FOR GUTTERS  
AND TRAFFIC ISLANDS  
N.B. 2649+00 RT. (C&S)  
N.B. 2643+00 LT. (C&S)  
N.S. 2650+00 LT.  
S.B. 2650+00 RT.



|   |     |      |             |
|---|-----|------|-------------|
| PARCEL GRANTOR  | TO  | DATE | DESCRIPTION |
| ...   | ... | ...  | ...         |
| TAKING RIGHTS   | ... | ...  | ...         |
| LOGS OF ACCESS - STA. 2647+00 - 2648+00 L.F.          |     |      |             |
| TITLE TAKEN COND. O. 1-6-64                           |     |      |             |
| RECORDED: WEATHERSFIELD BK. 40 PG. 165-170 DT. 1-9-64 |     |      |             |

STAGE 2 CONSTRUCTION  
SPRINGFIELD WEATHERSFIELD  
I 91-1 (23)  
Sheet 23 of 100 Sheets

PROPERTY LINE FENCE, ITEM 583  
 SB 2652+00' - 2665+00' LT  
 NB 2652+00' - 2665+00' RT

Stone Fill for Slope Protection  
 Item 582  
 Southbound Northbound  
 2658+16 LT 2658+16 LT

DRILLING & BLASTING OF SOLID ROCK SUBGRADE  
 Item 114  
 SB 2652+00' - 2663+50' 2652+00' - 2655+00' 2655+00' - 2663+50'  
 NB 2652+00' - 2663+50' 2652+00' - 2663+50' 2663+50' - 2665+00'

\* THREE CABLE GUARD RAIL  
 Item 513  
 Southbound Northbound  
 2664+50' - 2665+00' RT 2652+78' - 2661+50' RT

\* JUTE MATTING, ITEM 628  
 Med. NB LT 2652+00' - 2663+60'

Note: Prior to the commencement of construction, construct Property Line Fence with Steel Posts, Item 583, as stationed above.

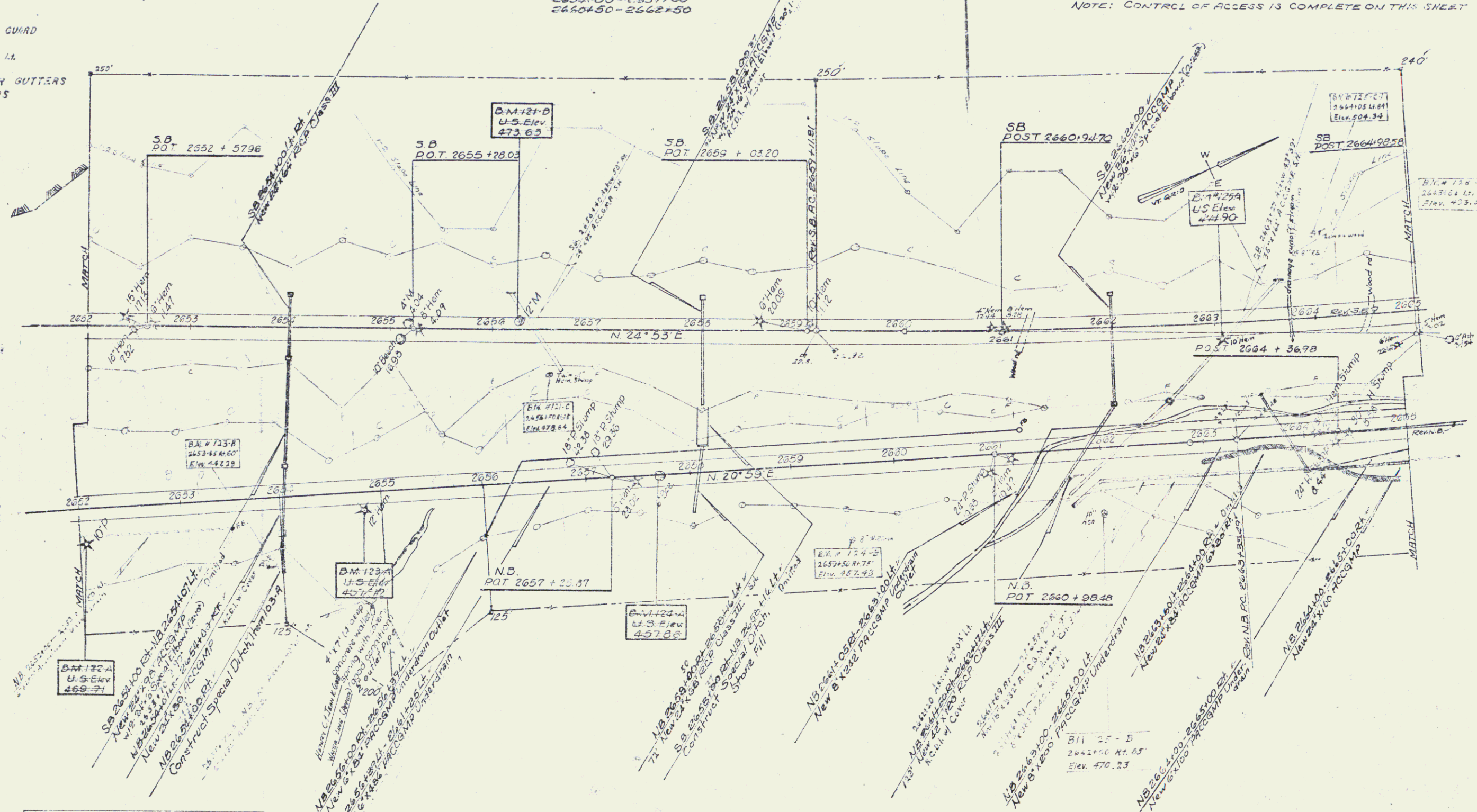
\* DENOTES STAGE 2 ITEMS.

NOTE: CONTROL OF ACCESS IS COMPLETE ON THIS SHEET

STANDARD STEEL BEAM GUARD  
 RAIL W/STEEL POSTS  
 2672+70' - 2675+33' SB LT

BIT CONC. SURFACE FOR GUTTERS  
 AND TRAFFIC ISLANDS  
 N.B. 2654+00' LT  
 S.B. 2662+50' RT  
 S.B. 2663+50' LT

PLAN  
 DATE: 12-17-63  
 FIELD: 12-17-63  
 CALCULATED: 12-17-63  
 CHECKED: 12-17-63  
 DRAWN: 12-17-63



PARCEL 238  
 GRANTEE HORTON & JERN R. COBB  
 TRACT 238 - 35.0 AC  
 RIGHTS OP'DING - STA. 2654+90 NB/2L

TITLE TAKEN: AGREEMENT 12-17-63

STAGE 2 CONSTRUCTION

PLAN SCALE  
 1" = 40'

SPRINGFIELD  
 WEATHERSFIELD  
 I 91-1 (125)  
 Sheet 30 of 100 Sheets

Stone Fill for Slope Protection  
Item 522  
SB 2677+10 - 2678+60 Lt.

\* THREE CABLE GUARD RAIL  
Item 543  
Southbound  
2665+00-2677+00 Lt.  
Northbound  
2677+00-2681+00 Lt.

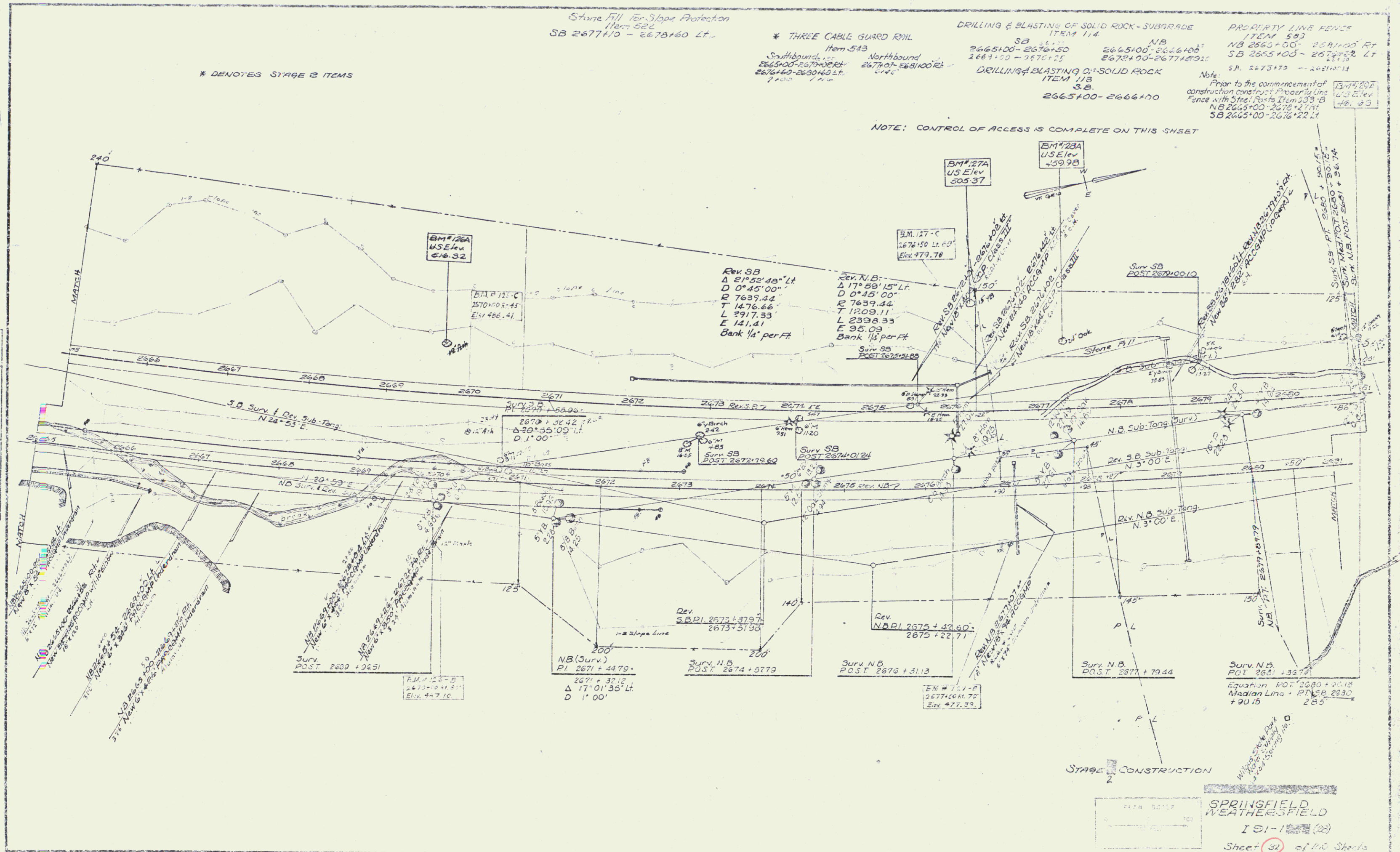
DRILLING & BLASTING OF SOLID ROCK - SUBGRADE  
ITEM 114  
SB 2665+00-2676+50  
2668+00 - 2670+25  
NB  
2665+00-2666+00  
2672+00-2677+50 Lt.

PROPERTY LINE FENCE  
ITEM 593  
NB 2663+00 - 2681+00 Rt  
SB 2665+00 - 2677+50 Lt  
SB 2673+00 - 2681+00 Lt  
Note:  
Prior to the commencement of  
construction construct Property Line  
Fence with Steel Posts Item 593-B  
NB 2665+00-2678+27.81  
SB 2665+00-2676+22.81

\* DENOTES STAGE 2 ITEMS

NOTE: CONTROL OF ACCESS IS COMPLETE ON THIS SHEET

|          |       |
|----------|-------|
| PLAN     | DATE  |
| SURVEYED | 6-80  |
| DESIGNED | 7-80  |
| CHECKED  |       |
| BY       | Charm |
| BY       |       |



\* JUTE MATTING ITEM 523  
 Med. S.B. Rt. 2677+07 - 2681+07  
 Med. N.B. Lt. 2685+08 - 2691+08  
 Med. N.B. Lt. 2689+36 - 2693+36

RIP-RAP & BANK PROTECTION  
 MOD. FOR CULVERT ENDS, ITEM 524 MOD.  
 S.B. 2687+81 LT - K.B. 2687+33 RT

DRILLING & BLASTING OF SOLID ROCK SUBGRADE  
 ITEM 114  
 S.B. 2693+00 - 2696+00  
 N.B. 2693+50 - 2696+00

STEEL PILE FOR SLOPE  
 PROTECTION ITEM 521  
 N.B. 2686+00 - 2687+30

\* THREE CABLE GUARD RAIL  
 Item 523  
 Southbound 2686+87 - 2691+55 Lt.  
 Northbound 2681+00 - 2689+59 Rt.  
 2691+00 - 2696+00 Rt.  
 2692+75 - 2694+58 Lt.

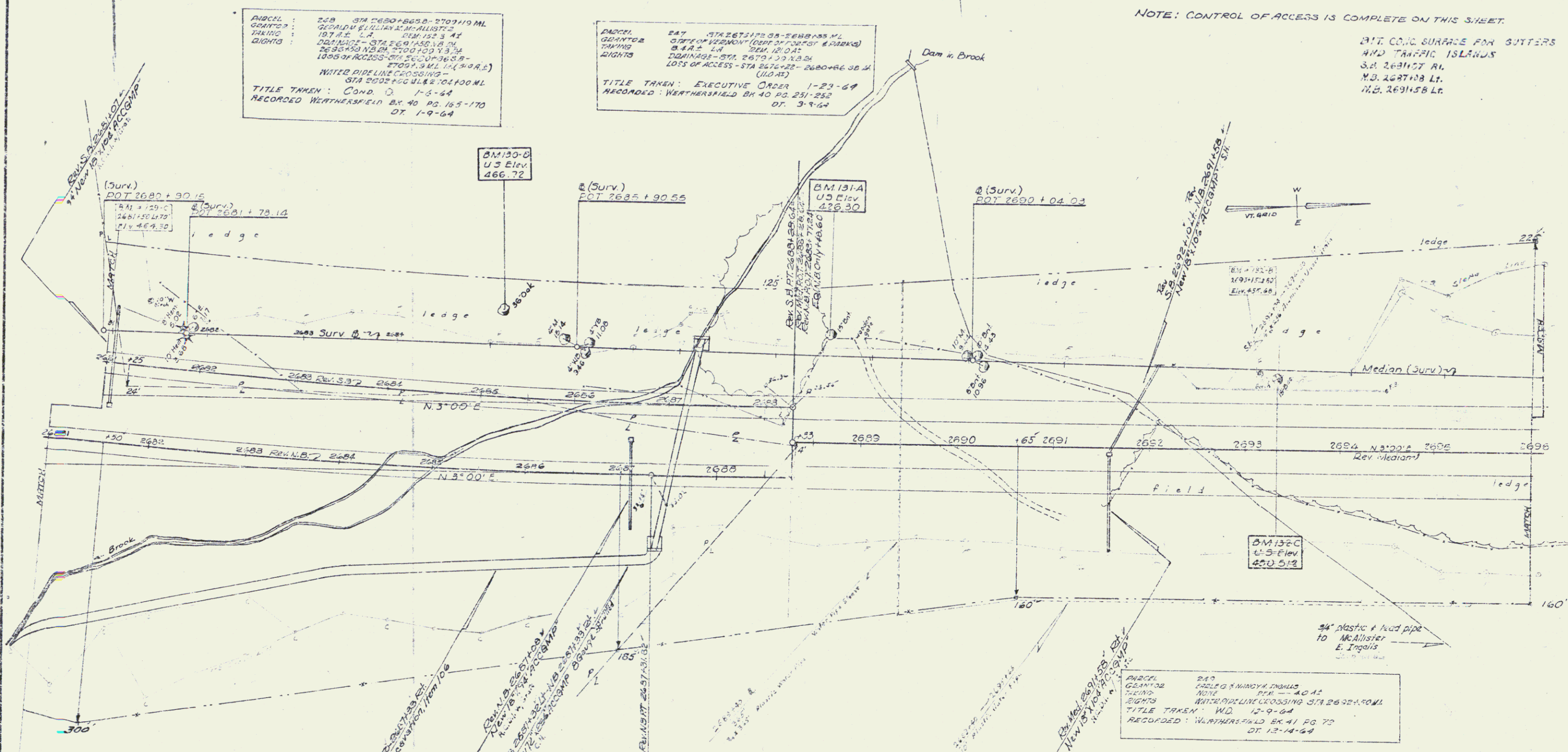
PROPERTY LINE FENCE  
 Item 523  
 S.B. 2681+00 - 2696+00  
 N.B. 2681+00 - 2696+00  
 Note: Prior to the commencement of construction construct Property Line Fence with Steel Posts, Item 523-B N.B. 2681+00 - 2696+00 Rt.

\* DENOTES STAGE 2 ITEMS

NOTE: CONTROL OF ACCESS IS COMPLETE ON THIS SHEET.

17% CONC. SURFACE FOR BUTTERS  
 AND TRAFFIC ISLANDS  
 S.D. 2681+07 RT.  
 N.D. 2687+08 LT.  
 N.B. 2691+58 LT.

|      |             |               |
|------|-------------|---------------|
| PLAN | SPRINGFIELD | WEATHERSFIELD |
| DATE | 12-9-64     | 12-9-64       |
| BY   | W. J. ...   | W. J. ...     |
| NO.  | ...         | ...           |



PARCEL 228 STA 2680+00 - 2703+10 ML  
 GRANITE  
 QUANTITY 187 cu. yd.  
 RIGHTS  
 187 cu. yd. L.A. 03-15-34  
 187 cu. yd. N.B. 10-10-34  
 187 cu. yd. N.B. 10-10-34  
 187 cu. yd. N.B. 10-10-34  
 WATER PIPELINE CROSSING  
 STA 2685+00 - 2685+10 ML  
 TITLE TAKEN: COND. D. 1-6-64  
 RECORDED: WEATHERSFIELD BK. 40 PG. 165-170  
 DT. 1-9-64

PARCEL 247 STA 2674+00 - 2688+05 ML  
 GRANITE  
 QUANTITY 842 cu. yd.  
 RIGHTS  
 842 cu. yd. L.A. 03-15-34  
 842 cu. yd. N.B. 10-10-34  
 842 cu. yd. N.B. 10-10-34  
 842 cu. yd. N.B. 10-10-34  
 TITLE TAKEN: EXECUTIVE ORDER 1-29-64  
 RECORDED: WEATHERSFIELD BK. 40 PG. 251-252  
 DT. 3-9-64

PARCEL 249  
 GRANITE  
 QUANTITY 40 cu. yd.  
 RIGHTS  
 40 cu. yd. L.A. 12-9-64  
 TITLE TAKEN: W.D. 12-9-64  
 RECORDED: WEATHERSFIELD BK. 41 PG. 70  
 DT. 12-14-64

STAGE 2 CONSTRUCTION

SPRINGFIELD  
 WEATHERSFIELD  
 191-1228 (28)  
 Sheet 34 of 180 Sheets

UTE MATTING, ITEM 623  
MeL NB Lt 2696+50 - 2698+53

DRILLING & BLASTING OF SOLID ROCK SUBGRADE  
14m 11.4  
SB 2696+00 2698+00 2696+00 2697+50

NOTE: Prior to the commencement of construction construct property line fence with steel posts, 11m 503+15 is stationed below.

THREE CABLE GUARD RAIL  
S.B. ITEM 543  
2696+00 - 2700+00

DRILLING & BLASTING OF SOLID ROCK  
14m 11.2  
NB 2694+50 271+50

PROPERTY LINE FENCE  
Item 553  
SB 2696+00 - 2700+00

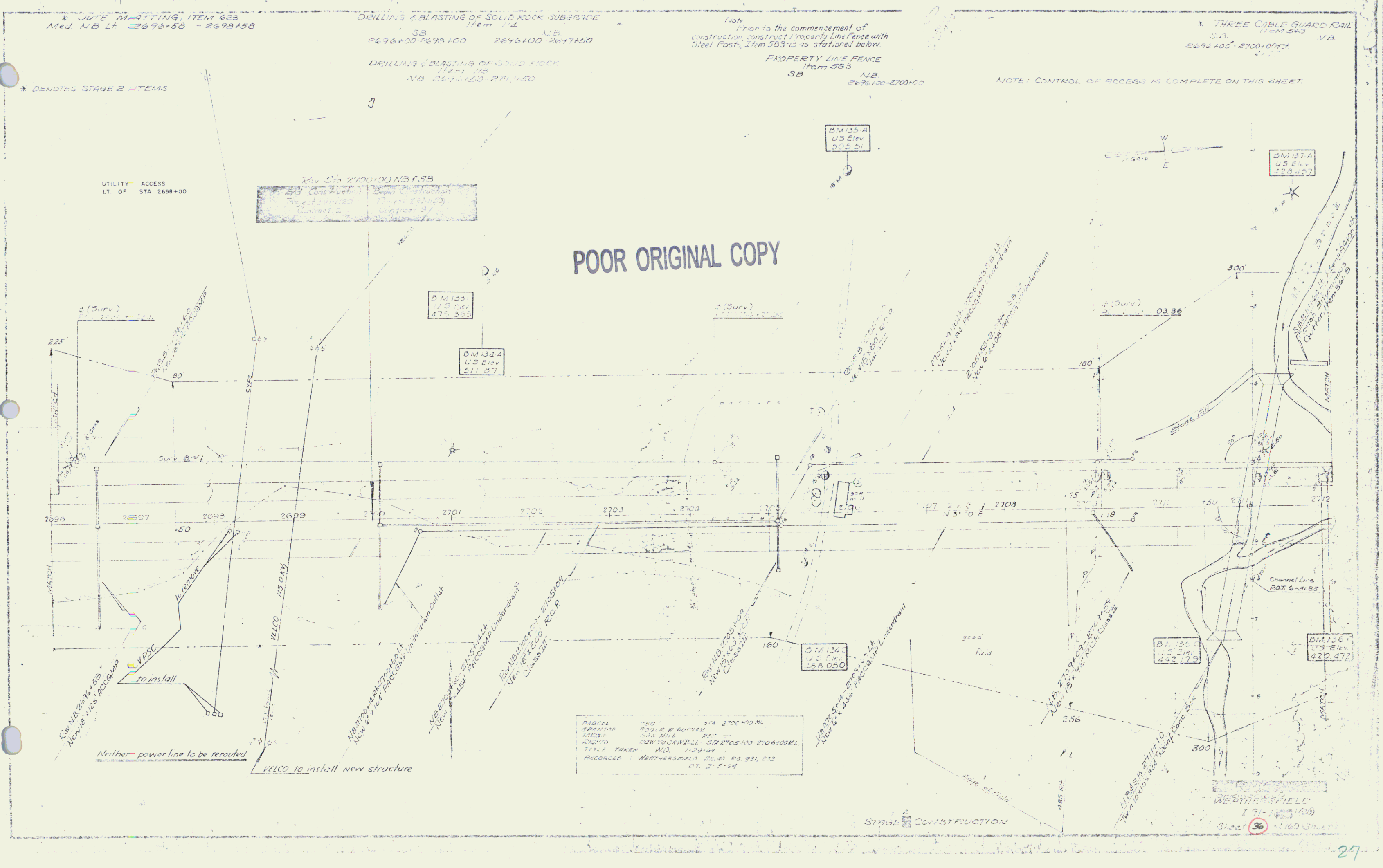
NOTE: CONTROL OF ACCESS IS COMPLETE ON THIS SHEET.

\* DENOTES STAGE 2 ITEMS

UTILITY ACCESS  
LT. OF STA 2698+00


Rev Sta 2700+00 NB 655  
SB Construction  
Contract 2  
Contract 3

POOR ORIGINAL COPY



DESIGN: 260 STA. 2700+00 ML  
DRAWING: SOLID R. FENCE  
SCALE: 1" = 40' HORIZ.  
DATE: CURTISMANELL 04/27/05-00-2706+00 ML  
TITLE TAKEN: MD. 11-20-04  
PRODUCED: WESTFIELD BLDG. 15 231 232  
07. 21.5-14

WESTFIELD  
151-152 (100)  
Sheet 36 of 160 Sheets



27A

**INDEX OF SHEETS**

|       |   |
|-------|---|
| 1     | TITLE PAGE  |
| 2     | ALIGNMENT SHEET   |
| 3-4   | TYPICAL CROSS-SECTION OF IMPROVEMENT (INTERSTATE) 2 MIT. CONC. PAVT. (7M 24" B. ROAD) |
| 5     | TYPICAL CROSS-SECTION (VT. ROUTE 131 R. 1/4" 40")                                     |
| 6     | QUANTITY SHEET (TOTAL)  |
| 7     | QUANTITY SHEET (DRAINAGE)   |
| 10-15 | GEOTECHNICAL SHEETS   |
| 16    | BLANK   |
| 17-24 | PLAN AND PROFILE SHEETS   |
| 25    | A-41 DRILLING AND BLASTING OF SOLID ROCK SUBGRADE                                     |
| 26    | B-1 BAKING TABLES   |
| 27    | B-2 TYPICAL SLOPE GUARDS  |
| 28    | B-3 BRICK EXCAVATION  |
| 29    | C-1 C.R.M. DETAILS  |
| 30    | D-3 GUTTERS   |
| 31    | D-4 METAL END CONNECTIONS, ELBOWS   |
| 32    | D-5 DROP INLETS   |
| 33    | D-6 DROP INLET TOPS   |
| 34    | D-7 DROP INLET GRATES   |
| 35    | D-8 CATCH BASINS  |
| 36    | D-9 CURB DROP SHEETS  |
| 37    | E-1 BARRICADES, SIGNS AND LIGHTS  |
| 38    | E-2 CONSTRUCT SIGN IDENTIFICATION SIGNS   |
| 39    | E-3 PROPERTY LINE FENCE   |
| 40    | E-4 STEEL BEARING GUARD RAIL  |
| 41    | E-5 TWO CABLE WINDING RAIL  |
| 42    | E-6 THREE CABLE WINDING GUARD RAIL WITH STEEL POSTS                                   |
| 43    | E-7 PLANT GUARD RAIL - BRID. POSTS  |
| 44    | J-1 NURSERIES   |
| 45    | J-2 FIELD OFFICE  |
| 46    | BR 100 - BR 102 TCB DETAILS   |
| 47    | BR 100 - BR 215 BRIDGE DETAILS  |
| 48    | BR 215 - BR 216   |
| 49    | BR 217 - BR 218   |
| 50    | BR 219 - BR 220   |
| 51    | BR 221 - BR 222   |
| 52    | BR 223 - BR 224   |
| 53    | BR 225 - BR 226   |
| 54    | BR 227 - BR 228   |
| 55    | BR 229 - BR 230   |
| 56    | BR 231 - BR 232   |
| 57    | BR 233 - BR 234   |
| 58    | BR 235 - BR 236   |
| 59    | BR 237 - BR 238   |
| 60    | BR 239 - BR 240   |
| 61    | BR 241 - BR 242   |
| 62    | BR 243 - BR 244   |
| 63    | BR 245 - BR 246   |
| 64    | BR 247 - BR 248   |
| 65    | BR 249 - BR 250   |
| 66    | BR 251 - BR 252   |
| 67    | BR 253 - BR 254   |
| 68    | BR 255 - BR 256   |
| 69    | BR 257 - BR 258   |
| 70    | BR 259 - BR 260   |
| 71    | BR 261 - BR 262   |
| 72    | BR 263 - BR 264   |
| 73    | BR 265 - BR 266   |
| 74    | BR 267 - BR 268   |
| 75    | BR 269 - BR 270   |
| 76    | BR 271 - BR 272   |
| 77    | BR 273 - BR 274   |
| 78    | BR 275 - BR 276   |
| 79    | BR 277 - BR 278   |
| 80    | BR 279 - BR 280   |
| 81    | BR 281 - BR 282   |
| 82    | BR 283 - BR 284   |
| 83    | BR 285 - BR 286   |
| 84    | BR 287 - BR 288   |
| 85    | BR 289 - BR 290   |
| 86    | BR 291 - BR 292   |
| 87    | BR 293 - BR 294   |
| 88    | BR 295 - BR 296   |
| 89    | BR 297 - BR 298   |
| 90    | BR 299 - BR 300   |
| 91    | BR 301 - BR 302   |
| 92    | BR 303 - BR 304   |
| 93    | BR 305 - BR 306   |
| 94    | BR 307 - BR 308   |
| 95    | BR 309 - BR 310   |
| 96    | BR 311 - BR 312   |
| 97    | BR 313 - BR 314   |
| 98    | BR 315 - BR 316   |
| 99    | BR 317 - BR 318   |
| 100   | BR 319 - BR 320   |
| 101   | BR 321 - BR 322   |
| 102   | BR 323 - BR 324   |
| 103   | BR 325 - BR 326   |
| 104   | BR 327 - BR 328   |
| 105   | BR 329 - BR 330   |
| 106   | BR 331 - BR 332   |
| 107   | BR 333 - BR 334   |
| 108   | BR 335 - BR 336   |
| 109   | BR 337 - BR 338   |
| 110   | BR 339 - BR 340   |
| 111   | BR 341 - BR 342   |
| 112   | BR 343 - BR 344   |
| 113   | BR 345 - BR 346   |
| 114   | BR 347 - BR 348   |
| 115   | BR 349 - BR 350   |
| 116   | BR 351 - BR 352   |
| 117   | BR 353 - BR 354   |
| 118   | BR 355 - BR 356   |
| 119   | BR 357 - BR 358   |
| 120   | BR 359 - BR 360   |
| 121   | BR 361 - BR 362   |
| 122   | BR 363 - BR 364   |
| 123   | BR 365 - BR 366   |
| 124   | BR 367 - BR 368   |
| 125   | BR 369 - BR 370   |

**PROJECT NAME & NUMBER**  
**SPRINGFIELD-WEATHERSFIELD**  
**I 91-1(20) CONT. 3**

**STAGE I**  
**GRADING & DRAINAGE**

**RECORD PLANS**  
**MATERIALS**

SUBBASE OF GRAVEL - MILLER CONST. INC. PIT-WINDSOR, VT.  
 B DAVIS BURKE PIT - PERKINSVILLE, VT.  
 SUBBASE OF SAND & SAND COVER - MCALLISTER SAND PIT - ASCUTNEY, VT.  
 SUBBASE OF CRUSHED ROCK - PERINI CRUSHER & QUARRY - SPRINGFIELD, VT.  
 GRAVEL BACKFILL - MILLER CONST. INC. PIT-WINDSOR, VT.  
 B MURRAY PIT - ANSDEN, VT.  
 ASPHALT - HUMBLE OIL CO. - EVERETT, MASS.  
 BITUMINOUS CONCRETE PAVT - GOLD RIVER HOT MIX - NC. WALPOLE, N.H.  
 CONCRETE CLASS AA & B - CHARLESTOWN READY MIX, INC. - CHARLESTOWN, N.H.  
 REINFORCING STEEL - BETHLEHEM STEEL CO., INC. - BOSTON, MASS. & ALBANY, N.Y.  
 STRUCTURAL STEEL - VERMONT STRUCTURAL STEEL CORP. - BURLINGTON, VT.  
 ASPHALTIC ASBESTOS COATING - A.H. HARRIS & SONS, INC. - HYDE PARK, MASS.

REINFORCED CONCRETE PIPE - HUME PIPE CO. OF NEW ENGLAND - WINDSOR, VT.  
 METAL PIPE CULVERTS - NEW ENGLAND METAL CULVERT CO. - WHITE RIVER JUNCTION, VT.  
 PRECAST REIN. CONC. CURB DROP INLET W/C I.G. GRATE & FRAME - HUME PIPE CO. OF NEW ENGLAND, INC. - SWAMPSCOTT, MASS.  
 CAST IRON GRATES - WORCESTER FOUNDRY CO. - WORCESTER, MASS.  
 GUARD RAIL & PROPERTY LINE FENCE W/ STEEL POSTS - S.T. GRISWOLD & CO., INC. - WILLISTON, VT.  
 GRANITE BRIDGE CURB - E.L. SMITH QUARRY, DIV. ROCK OF AGES CORP. - BARRE, VT.  
 WOOD RAILING - S & B STEEL ERECTORS - ALBANY, N.Y.  
 EPOXY PAINT - E.L. SMITH QUARRY, DIV. ROCK OF AGES CORP. - BARRE, VT.  
 CONTRACTOR - SAYE & MINGOLLA CONSTR. CO., INC. - MILBURY, MASS.  
 CHIEF RESIDENT ENGINEER - BERNARD C. FOSTER.  
 RESIDENT ENGINEER - RICHARD S. NAUPT.  
 INSPECTOR - RALPH J. MICHAEL.  
 RECORD PLANS - A. J. SPIDLE.

STATE OF VERMONT  
 DEPARTMENT OF HIGHWAYS

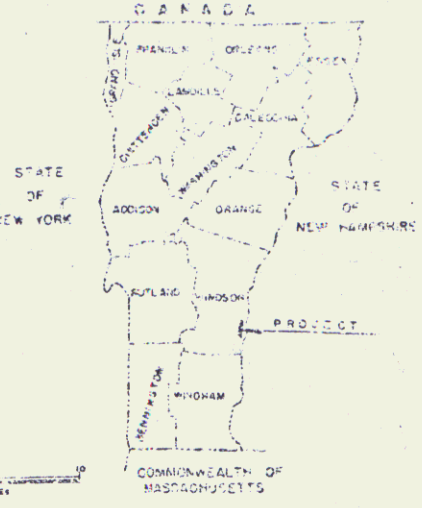
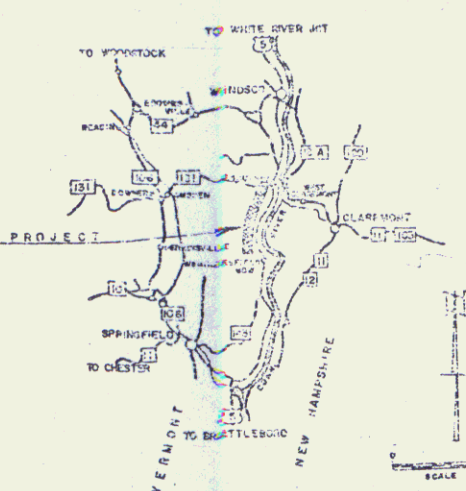
**Proposed Improvement**  
 INTERSTATE PROJECT  
**TOWN OF WEATHERSFIELD**  
 COUNTY OF WINDSOR  
**INTERSTATE ROUTE 91**  
**BRATTLEBORO-WHITE RIVER JCT. ROAD**

BEGINNING AT A POINT 4.071 MILES NORTHERLY OF THE SPRINGFIELD-WEATHERSFIELD TOWN LINE AND EXTENDING NORTHERLY 0.952 MILES

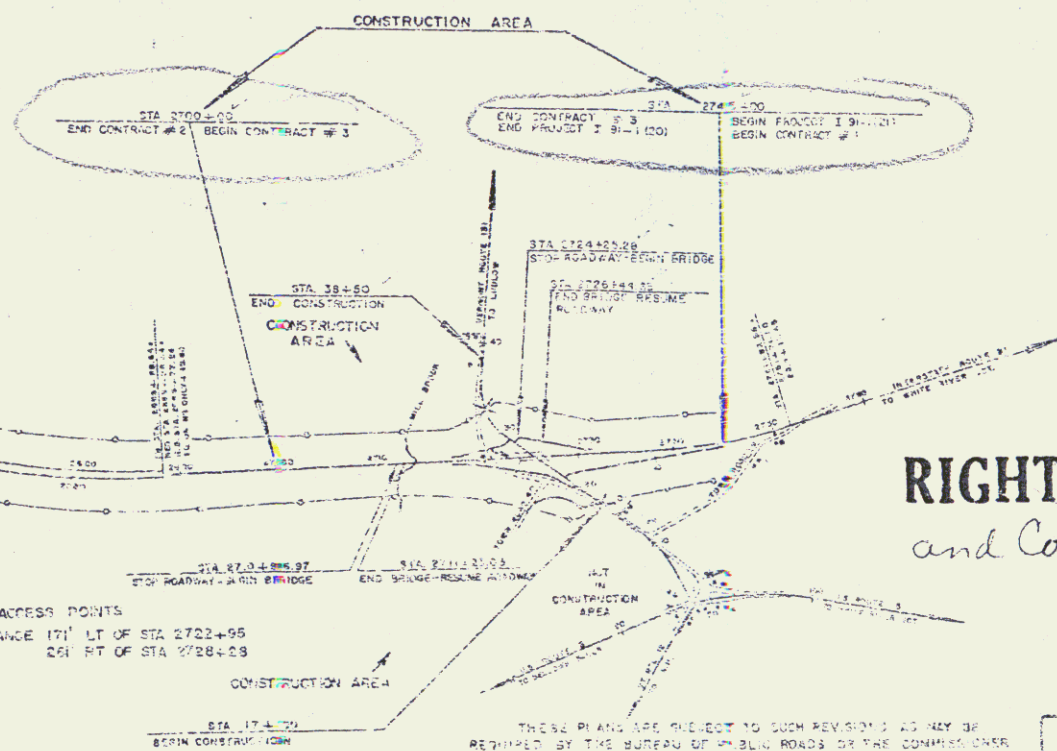
LENGTH OF ROADWAY 4,254.57 FEET = 0.805 MILES  
 LENGTH OF BRIDGES 245.43 FEET = 0.047 MILE (INCL. CONC. BOX)  
 LENGTH OF CONTRACT 4,500.00 FEET = 0.852 MILES

INTERSTATE STAGE I CONSTRUCTION

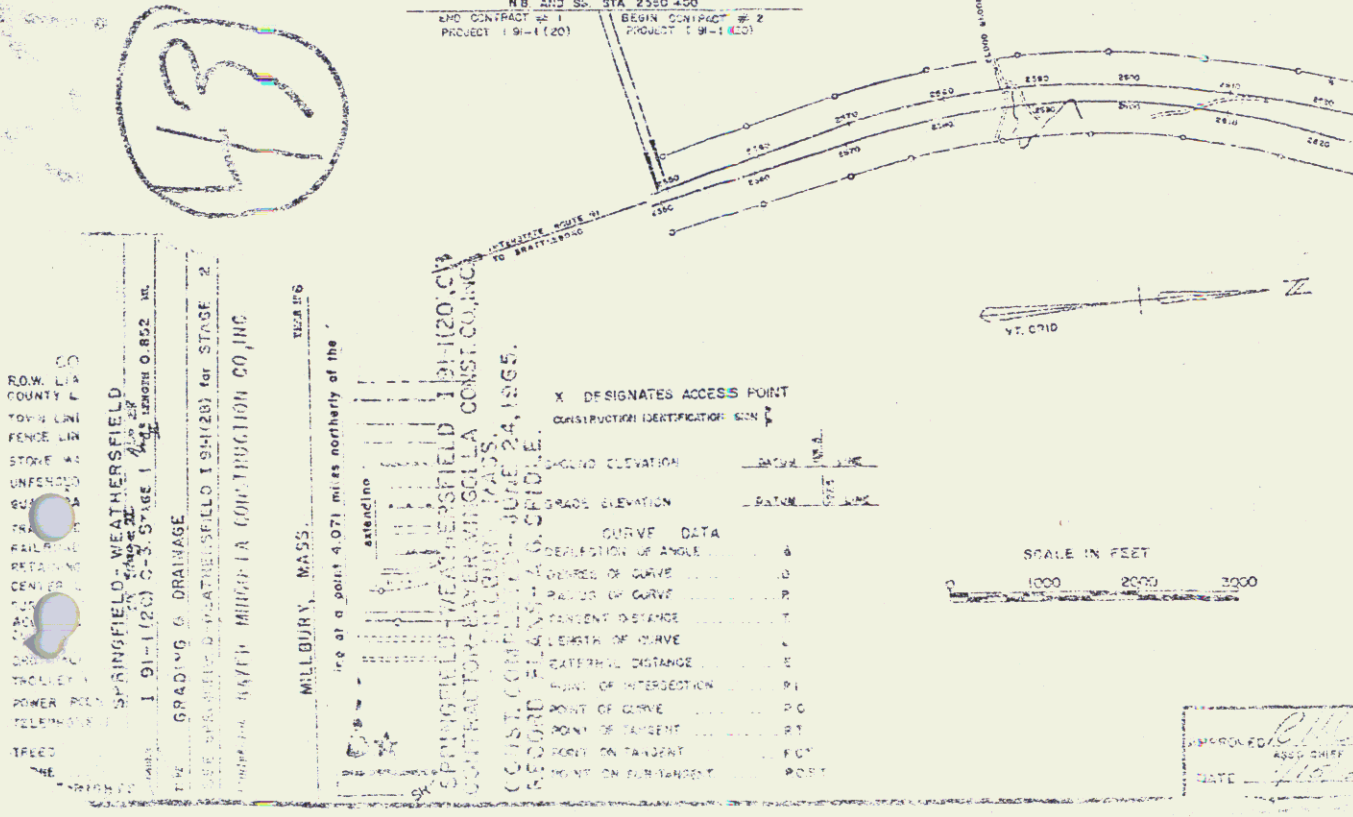
|          |           |
|----------|-----------|
| ADT 1950 | 3145      |
| ADT 1964 | 10,700    |
| GVW 1954 | 1450      |
| D        | 61%       |
| T        | 8%        |
| V        | 60% 12.2K |



POOR ORIGINAL COPY



**RIGHT-OF-WAY**  
 and Construction Plans



STAGE I CONSTRUCTION CONTRACT 3

DEPARTMENT OF CONGRESS BUREAU OF HIGHWAYS

|                       |                       |                          |                        |                |                |                |                |
|-----------------------|-----------------------|--------------------------|------------------------|----------------|----------------|----------------|----------------|
| APPROVED: [Signature] | DESIGNED: [Signature] | CONSTRUCTED: [Signature] | INSPECTED: [Signature] | DATE: 11/20/64 | DATE: 11/20/64 | DATE: 11/20/64 | DATE: 11/20/64 |
|-----------------------|-----------------------|--------------------------|------------------------|----------------|----------------|----------------|----------------|

Project I 91-1(20) Contract 3  
 1 of 124 sheets  
 28

\* JUTE MATTING, ITEM 628  
 Med. NB L# 2700+09 - 2702+09  
 Med. NB L# 2705+09 - 2707+09  
 Med. NB L# 2709+09 - 2711+09

DRILLING & BLASTING OF SOLID ROCK OVERLAYS  
 Item 552  
 S.S. 2700+00-2702+50  
 A.B. 2701+00-2701+10

DEMOLITION & REMOVAL OF BUILDINGS  
 Item 556  
 2705+00-B - Sawmill

STONE FILL FIRE SLOPE PROTECTION  
 Item 532  
 S.S. 2709+75 - 2711+25 L#

\* THREE CANAL GUARD RAIL  
 Item 535  
 S.E. 2701+00-2702+00  
 N.E. 2709+40-2710+00  
 S.E. 2710+00

PROPERTY LINE FENCE  
 Item 538  
 S.A. A.B. J  
 2711+75-2712+00 2700+00-2712+00

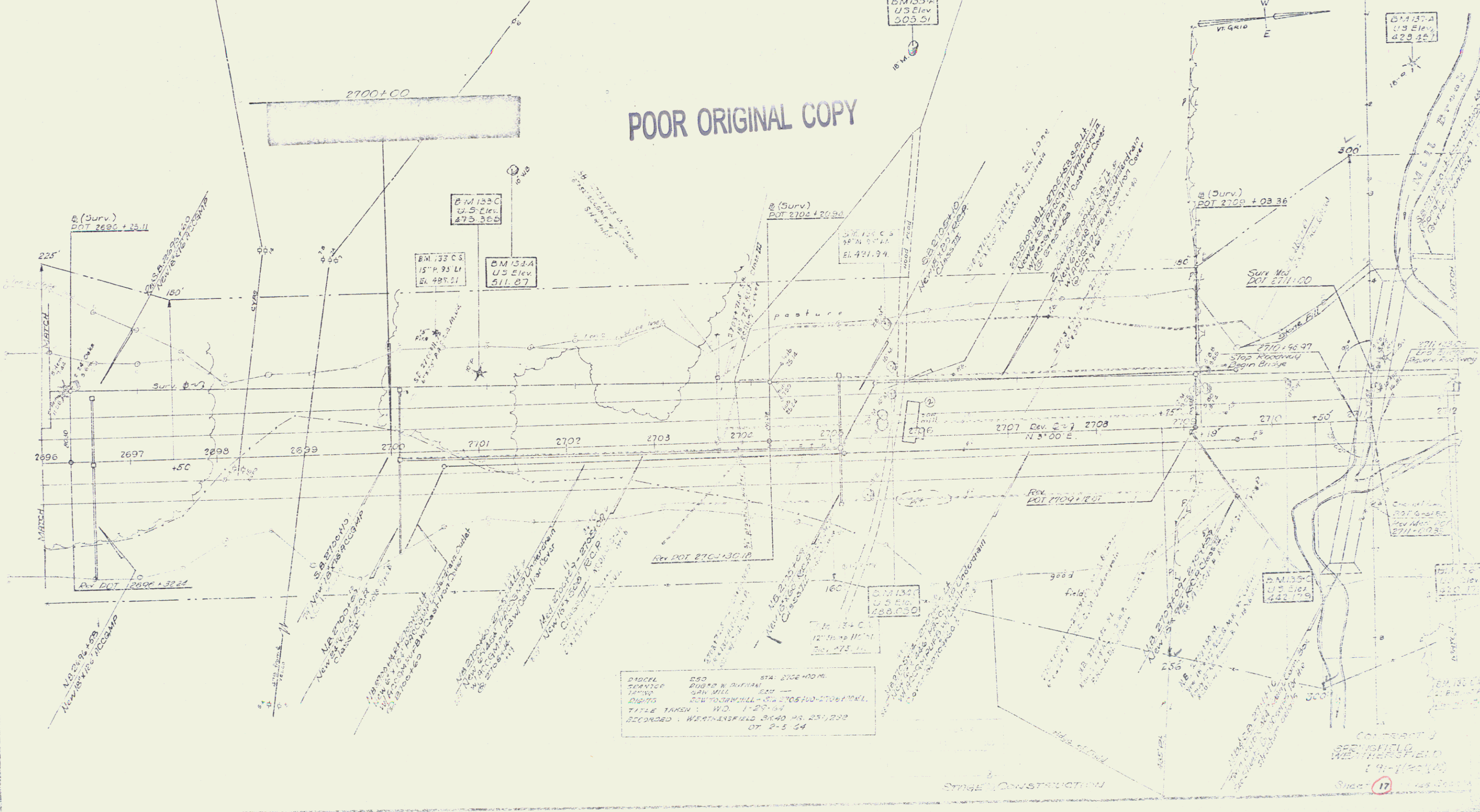
NOTE: CONTROL BE RECESS AS COMPLETE ON THIS SHEET

Note  
 Construct Property Line Fence W/ Steel Posts, Item 538-B  
 NB 2700+00 - 2708+75 Et. prior to commencement of construction

\* DENOTES STAGE 2 ITEMS  
 CONSTANT UTILITY DRIVE  
 S.B. 2700+00

|              |            |
|--------------|------------|
| PLAN         | 1/4" = 10' |
| SECTION      | 1/4" = 10' |
| PROFILE      | 1/4" = 10' |
| ADJUSTED     | 1/4" = 10' |
| CONSTRUCTION | 1/4" = 10' |

POOR ORIGINAL COPY



PROJECT: 250 STA: 2700+00.00  
 DATE: 1-25-64  
 RECORDING: WESTFIELD BR 40 PR 251,252 DT 2-5-64

CONTRACT BY  
 WESTFIELD  
 1-25-64  
 SHEET 17

**COLONY ELIMINATION OF 1910 DRY-CUR SUBGRADE**  
 S.R. 2728+50 - 2729+50  
 Ramp 15 2728+50 - 2729+50  
 Elevation & Removal of Road Surface on Belvidere, from 11A-R  
 2728+30 LL  
 2728+50 RL - 2729+50 RL  
 11A 2728+50 - 2729+50 LL

**\* NB 2712+45 U-Turn**  
 Construct U-Turn  
 2712+45 RL  
 2712+45 RL

**DEMOLITION / REMOVAL OF BUILDINGS**  
 Form 586  
 MED 2720+50 - 2721+50  
 MED 2721+50 - 2722+50  
 MED 2722+50 - 2723+50  
 MED 2723+50 - 2724+50  
 MED 2724+50 - 2725+50

**\* RAMP 15**  
 15' x 30' - 2728+50  
 15' x 30' - 2729+50  
 15' x 30' - 2730+50

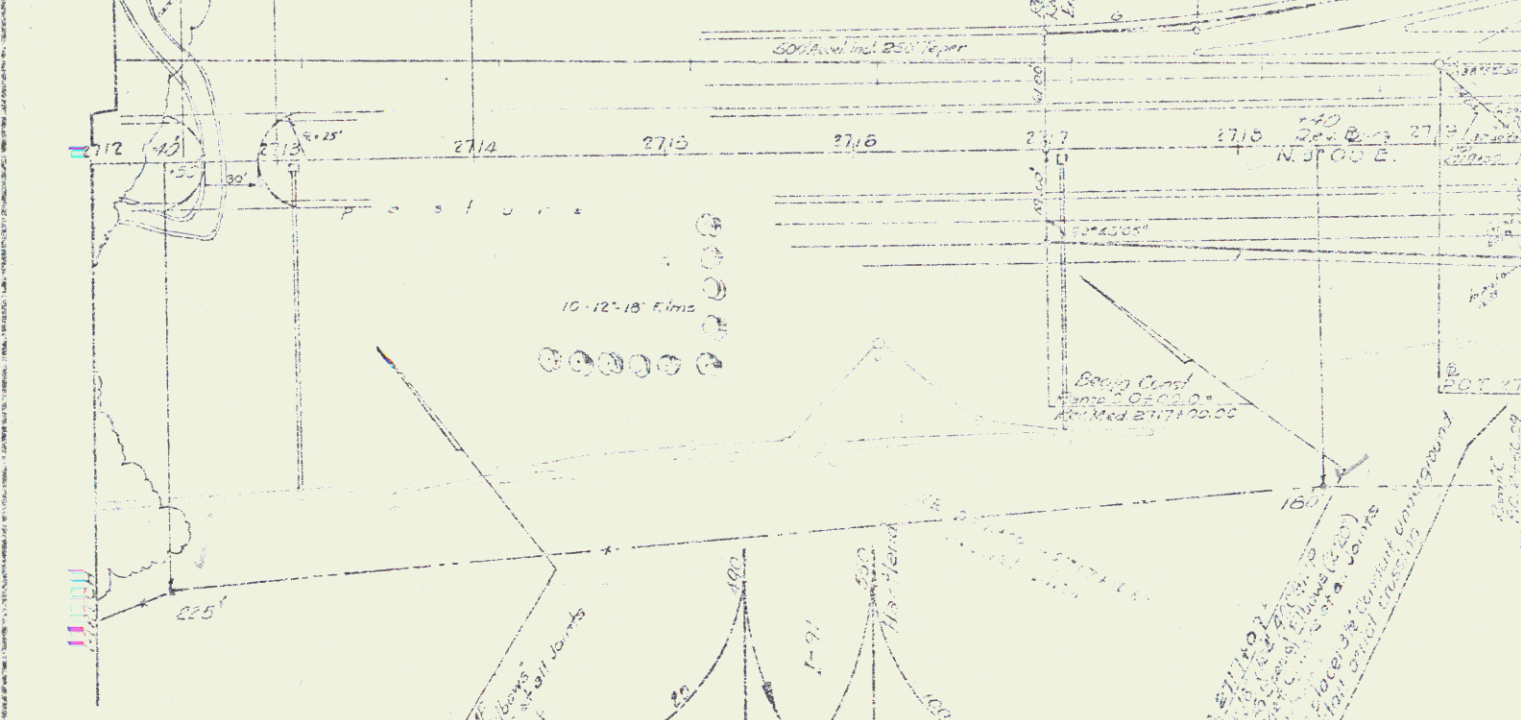
**NOTE: CONTROL OF ACCESS IS COMPLETE ON THIS SHEET**  
 V.R. 151 IS TO BE BUILT IN ITS ENTIRETY DURING STAGE 1 CONSTRUCTION

**PLANTING**  
 20' x 20' - 175' x 175'  
 Elev. +32.40

**PLANTING**  
 20' x 20' - 175' x 175'  
 Elev. +32.40

**PLANTING**  
 20' x 20' - 175' x 175'  
 Elev. +32.40

**PLANTING**  
 20' x 20' - 175' x 175'  
 Elev. +32.40

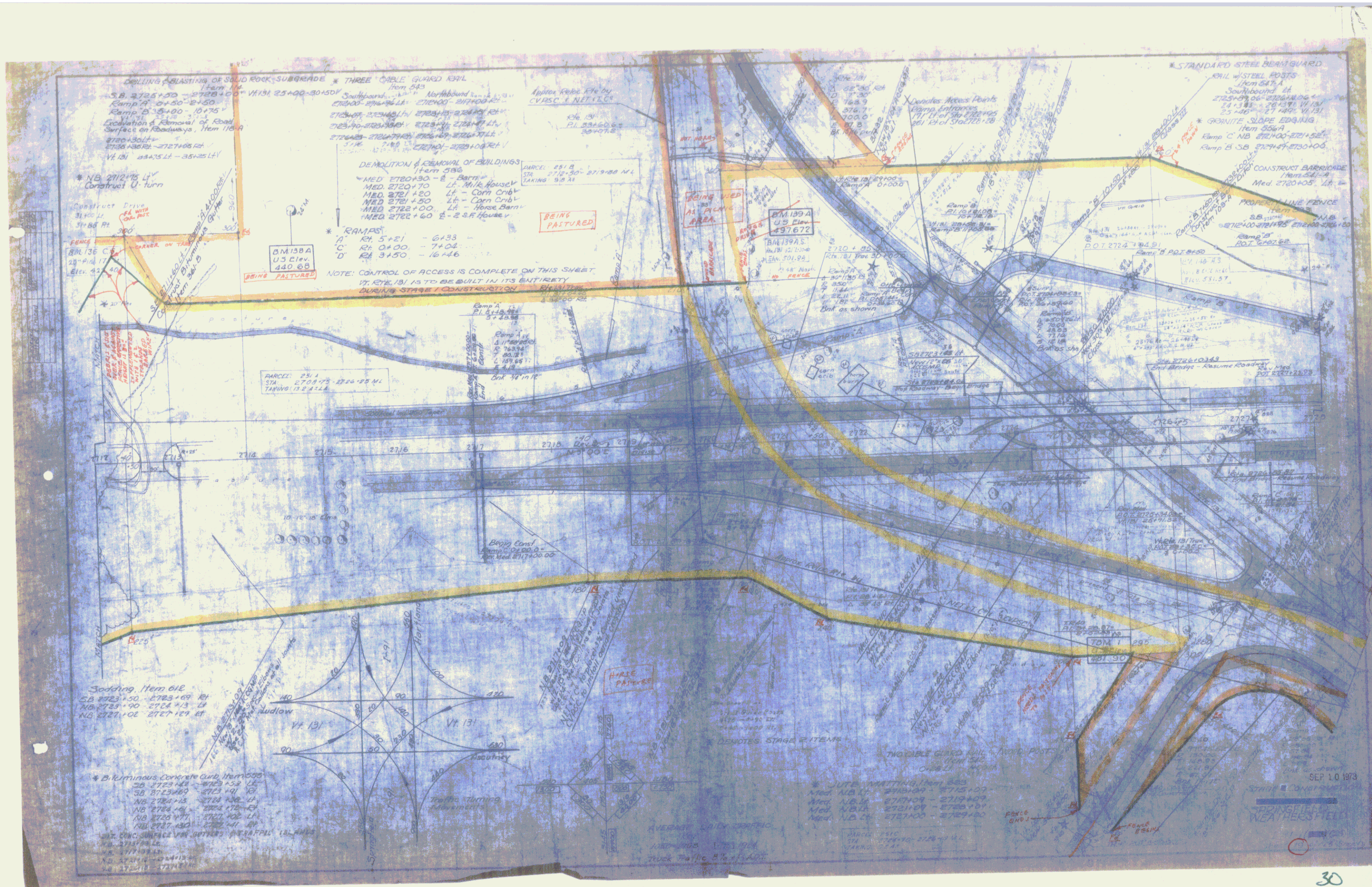


**Sodding, Item 612**  
 SB 2723+50 - 2723+50 LI  
 NB 2723+50 - 2724+50 LI  
 NB 2727+50 - 2727+50 LI

**Bicomposite Concrete Curb, Item 500**  
 SB 2723+50 - 2723+50 LI  
 SB 2724+50 - 2724+50 LI  
 NB 2724+50 - 2725+50 LI  
 NB 2725+50 - 2726+50 LI  
 NB 2726+50 - 2727+50 LI  
 NB 2727+50 - 2727+50 LI

**UT. 2728+50 - 2729+50**  
 NB 2728+50 - 2729+50  
 NB 2729+50 - 2730+50  
 NB 2730+50 - 2731+50  
 NB 2731+50 - 2732+50





DRILLING & BLASTING OF SOLID ROCK SUBGRADE \* THREE CABLE GUARD RAIL  
 From Sta 2725+50 - 2728+00 V.I. 131 25+00 - 30+50  
 Ramp A 0+50 - 2+50  
 Ramp B 3+00 - 10+50  
 Excavation & Removal of Road Surface on Roadways, Item 116-A  
 2728+00 - 2728+00  
 2728+00 - 2728+00  
 V.I. 131 35+50 - 35+50

\* NB 2727+00 LV  
 Construct U-turn  
 31+00 - 31+00  
 31+00 - 31+00  
 Elev. 41.40


DEMOLITION & REMOVAL OF BUILDINGS  
 Item 580  
 MED 2720+30 - E - Barn  
 MED 2720+70 - Lf - Milk House  
 MED 2721+20 - Lf - Corn Crib  
 MED 2722+00 - Lf - Horse Barn  
 MED 2722+60 - E - 2 SF House

\* RAMP A  
 A - R.H. 5+21 - 6+38  
 C - R.H. 0+00 - 7+08  
 D - R.H. 3+50 - 16+46

NOTE: CONTROL OF ACCESS IS COMPLETE ON THIS SHEET  
 V.I. 131 IS TO BE BUILT IN ITS ENTIRETY  
 DURING STAGE 1 CONSTRUCTION

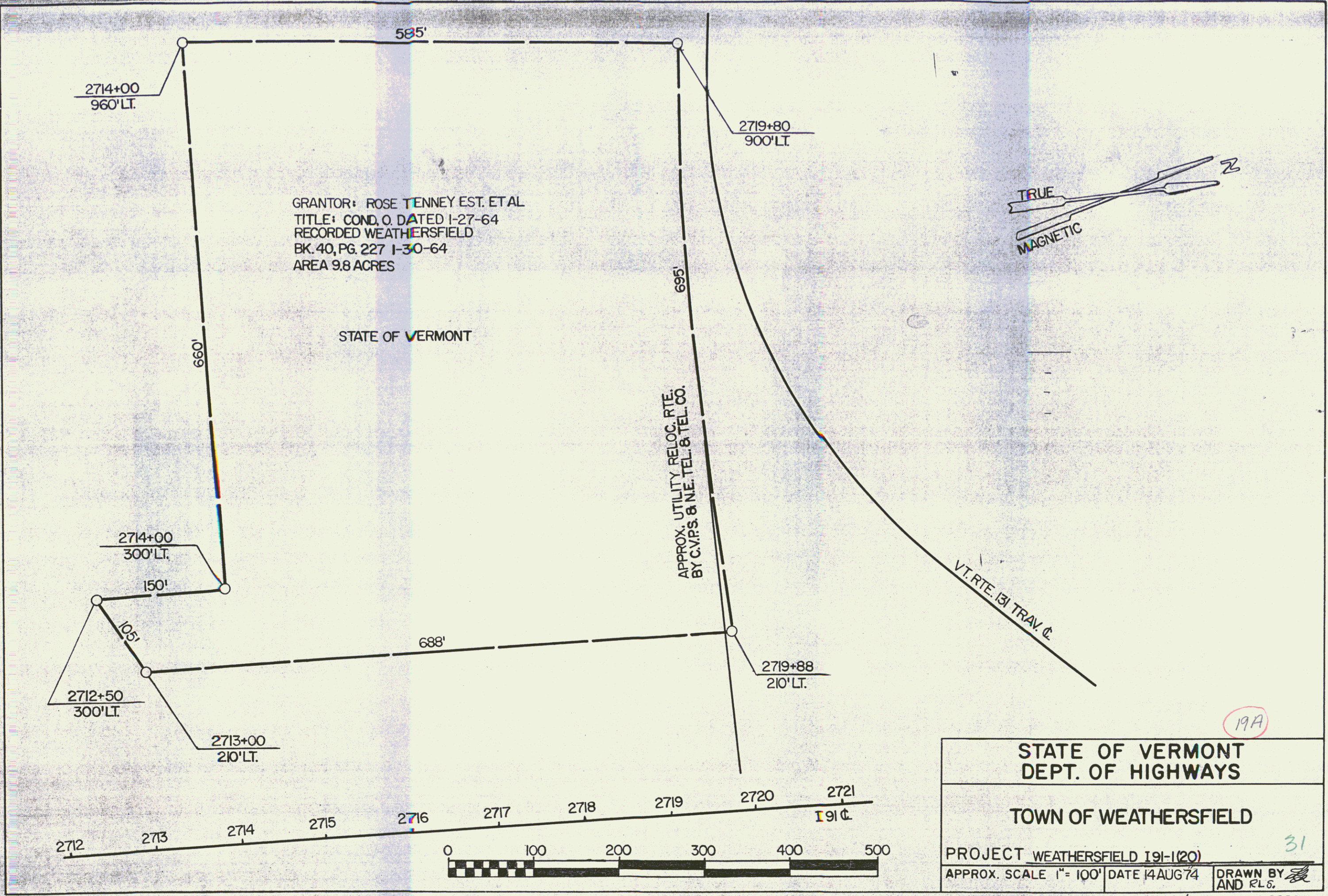
Soading, Item 612  
 SB 2723+50 - 2723+69 R.H.  
 NB 2723+90 - 2724+13 Lf  
 NB 2727+00 - 2727+12 R.H.

\* Discontinuous Concrete Curb, Item 505  
 SB 2723+43 - 2723+53 Lf  
 SB 2723+69 - 2723+71 R.H.  
 NB 2724+13 - 2724+17 Lf  
 NB 2724+41 - 2724+43 Lf  
 NB 2725+77 - 2725+77 Lf  
 NB 2727+12 - 2727+12 R.H.

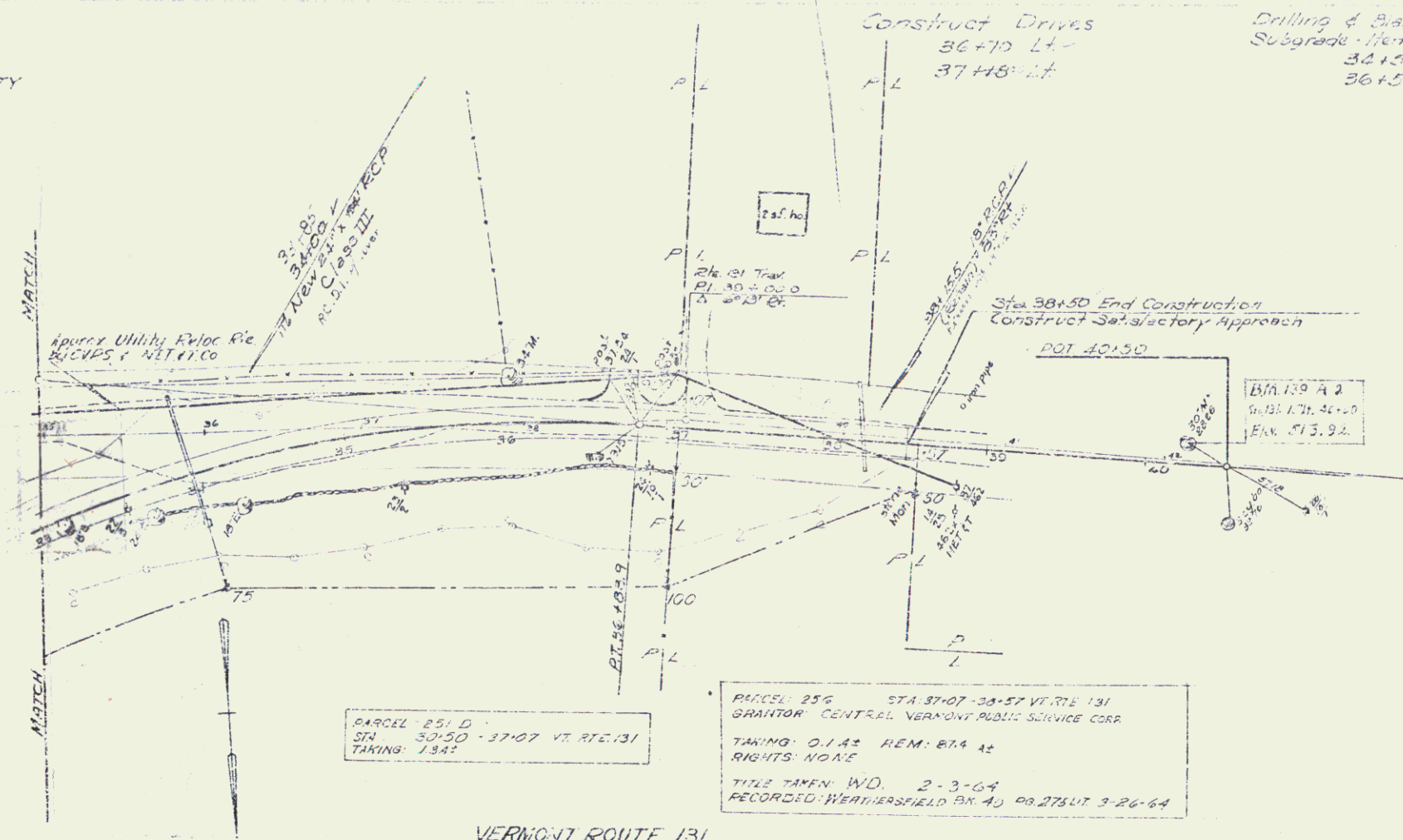


SEP 10 1973

NEA HERSFIELD




NOTE: VT. RTE. 131 IS TO BE BUILT IN ITS ENTIRETY DURING STAGE I CONSTRUCTION.




POOR ORIGINAL COPY

PARCEL 251 D  
STA 30+50 - 37+07 VT. RTE. 131  
TAKING 1842

PARCEL 256 STA 37+07 - 38+57 VT. RTE. 131  
GRANTON CENTRAL VERMONT PUBLIC SERVICE CORP.  
TAKING 0.142 REM: 874 42  
RIGHTS NONE  
TITLE TAKEN W.D. 2-3-64  
RECORDED WEATHERSFIELD BK AD PR 276UT 3-26-64



VERMONT ROUTE 131



STAGE I CONSTRUCTION 480

CONTRACT 3  
VERMONT ROUTE 131  
WEATHERSFIELD  
I 91-1(20)  
Sheet (20) of 125

\* JUTE MATTING, ITEM 585  
 Med. N.B. Lt. 2730+00 - 2732+00  
 Med. N.B. Lt. 2735+50 - 2735+50  
 Med. N.B. Lt. 2738+50 - 2740+00

NOTE: CONTROL OF ACCESS IS COMPLETE ON THIS SHEET  
 VT. RTE. 181 IS TO BE BUILT IN ITS ENTIRETY  
 DURING STAGE I CONSTRUCTION.

Two Cable Guard Rails  
 TR #20  
 1124-0486 LA

BIT. CONC. SURFACE FOR GUTTERS  
 AND TRAFFIC ISLANDS  
 N.B. 2723+00 LA. RAMP D 4+30 LA.  
 S.B. 2723+00 LA. RAMP D 9+50 LA.  
 S.B. 2732+00 LA.  
 S.B. 2735+00 LA.  
 S.B. 2740+00 LA.

PARCEL 251C  
 STA. 2749+16 - 2750+00 ML  
 TAKING 132 R2LA

PARCEL 254 STA. 18+82 RT. 181-1900 TR. 10  
 GRANTEE: GUY W. & MURIEL RAYMOND  
 TAKING: 07.11.1981 REM. 99.11  
 RIGHTS: DRAINAGE 12-61S LA, 21400 LA  
 TITLE TAKEN COND. O. 1-6-64  
 RECORDED: WETHERFIELD BK 40 PG 123 DT 1-9-64

PARCEL 255 STA. 17+50 - 19+03 RT. 181 IN  
 GRANTEE: HERBERT L. & MARIE M. STODOLSKY  
 TAKING: 1500 SQ FT REM. NONE  
 RIGHTS: SLOPE STA. 17+50 - 18+10 LT  
 VT. RTE 181 (1360 SQ FT)  
 TITLE TAKEN WD. 12-21-63  
 RECORDED: WETHERFIELD BK 40 PG 123 DT 1-10-64

Ramp 101  
 Δ 2°38'30" E  
 D 70'  
 R 57°29'58"  
 T 152.14  
 L 358.17  
 E 2.87  
 Bank 1' per ft.

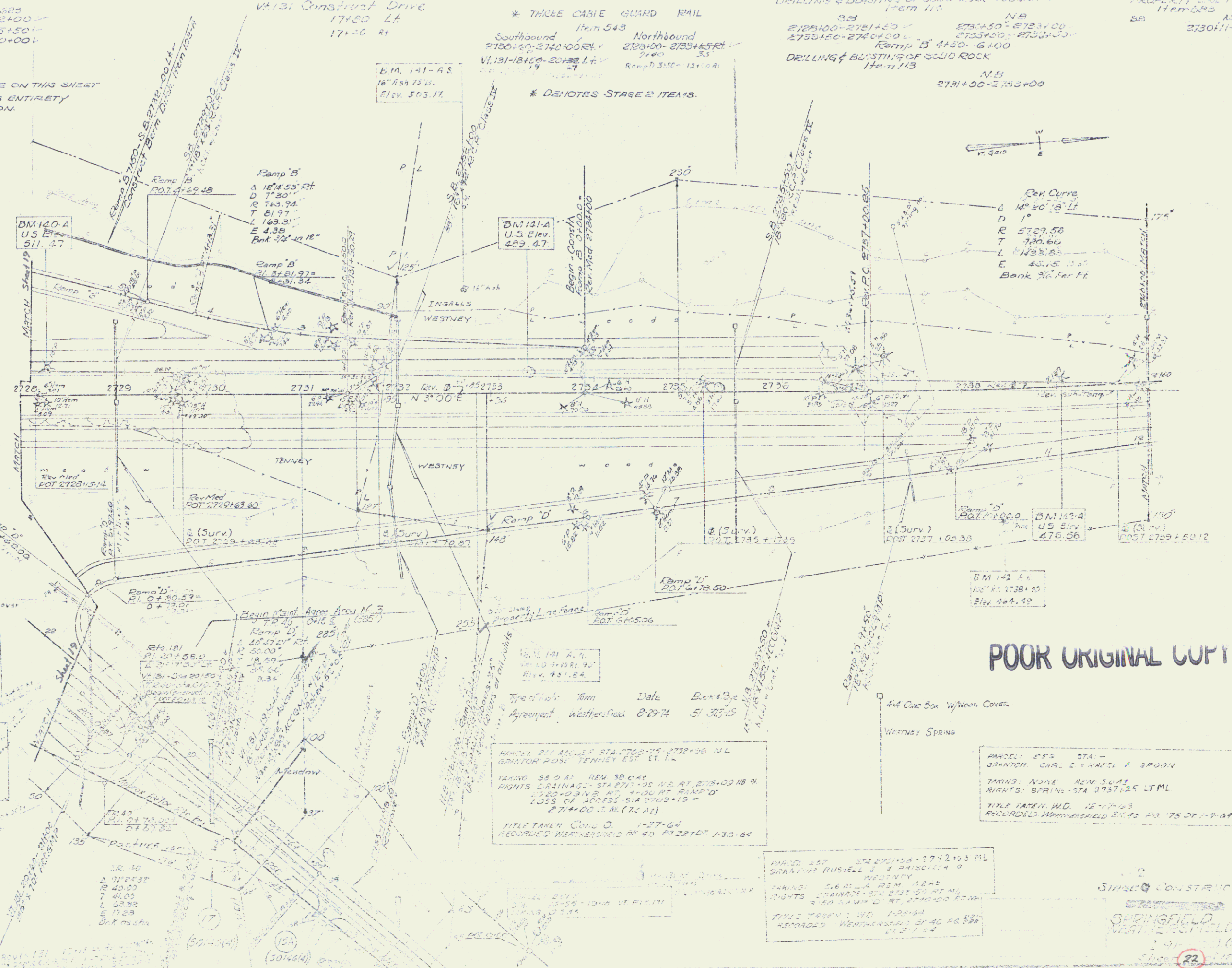
SR. 10  
 Δ 11°25'32"  
 D 40.00  
 T 43.00  
 L 68.92  
 E 17.28  
 Bank 1' per ft.

181 Construct Drive  
 17+80 LA  
 17+00 RT

\* THREE CABLE GUARD RAIL  
 Item 543

DELLINGS & BUSTING OF SOLID ROCK - SUBGRADE

PROPERTY LINE FENCE



POOR ORIGINAL COPY

Type of soil: Tom Date: 8-29-74  
 Agreement: Wetherfield 8-29-74 51 325-19

PARCEL 251 ACRES STA. 17+50 - 19+03 ML  
 GRANTEE: POSE TENNEY EST ET AL  
 TAKING: 38.01 REM. 98.04  
 RIGHTS: CRAINAS - STA. 17+50 - 18+10 ML  
 1750 SQ FT AT 4+00 RT. RAMP D  
 LOSS OF ACCESS STA. 17+50 - 18+10  
 2744.00 LT. M. (R. 12)  
 TITLE TAKEN COND. O. 1-27-64  
 RECORDED: WETHERFIELD BK 40 PG 127 DT 1-30-64

PARCEL 257 STA. 27+50 - 27+42.05 ML  
 GRANTEE: RUSSELL E. & BRISCELLA O  
 TAKING: 16.85 REM. 12.82  
 RIGHTS: DRAINAGE STA. 27+50 - 27+50 RT. RAMP D  
 3.00 SQ FT AT 4+00 RT. RAMP D  
 TITLE TAKEN WD. 12-10-63  
 RECORDED: WETHERFIELD BK 40 PG 123 DT 1-9-64

PARCEL 252 STA. -  
 GRANTEE: CHAR. E. & MARIE A. BRUGH  
 TAKING: NONE REM. 50.14  
 RIGHTS: BRUSH STA. 27+50 LA ML  
 TITLE TAKEN WD. 12-10-63  
 RECORDED: WETHERFIELD BK 40 PG 123 DT 1-9-64

STAGE I CONSTRUCTION

SPRINGFIELD  
 WETHERFIELD  
 1-9-64  
 Sheet 22

GRANITE WOODS EDRING  
VT 12 1+17= 1+20 RT  
VT 12 4+20= 1+18 LT  
VT 12 1+15= 3+00 RT  
US 5 8+55= 8+50 C  
US 5 8+50= 8+50 LT  
US 5 8+50= 9+00 C  
VT 13 2+80= 10+50 C

US 5 20+10= 21+00 RT  
US 5 20+10= 21+25 LT

VT 12 4+10= 4+15 RT  
VT 13 1+15= 1+15 RT

VT 12 1+15= 1+15 RT  
VT 12 1+15= 1+15 RT  
VT 12 1+15= 1+15 RT  
VT 12 1+15= 1+15 RT  
VT 12 1+15= 1+15 RT  
VT 12 1+15= 1+15 RT  
VT 12 1+15= 1+15 RT  
VT 12 1+15= 1+15 RT

POOR ORIGINAL COPY



OCT 1 1974  
WEATHERSFIELD  
80146(4)  
6B of 45  
34

\* DENOTES STAGE 2 ITEMS

NOTE: CONTROL OF ACCESS IS COMPLETE ON THIS SHEET

B.M. 142 A S  
100' N. 27° 40' 12.5"  
Elev. 459.56

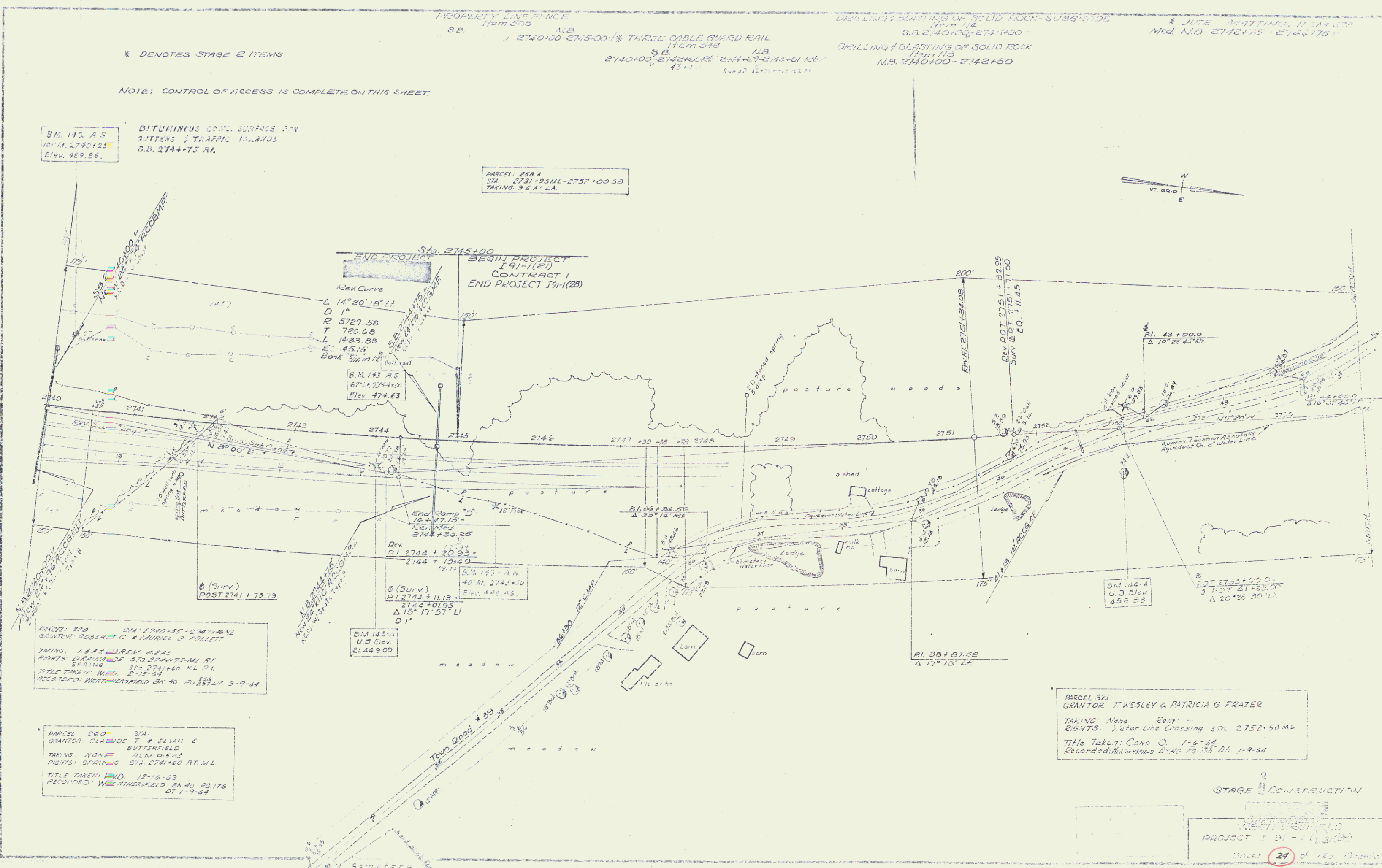
BITUMINOUS CONC. SURFACE PAV  
SITERS & TRAFFIC ISLANDS  
S.S. 2744+73 RT.

PARCEL 258 A  
STA 2731+93 ML - 2757+00 SB  
TAKING: 9.6.47 LA

DRILLING & GLASTINGS OF SOLID ROCK-SUBGRADE  
N.M. 2740+00 - 2742+50

& JUTE MATTINGS, IT 54.030  
Nrd. N.D. 2742+75 - 2744+75

|             |      |
|-------------|------|
| PLAN        | DATE |
| DESIGNED BY | DATE |
| CHECKED BY  | DATE |
| APPROVED BY | DATE |
| NOTED BY    | DATE |



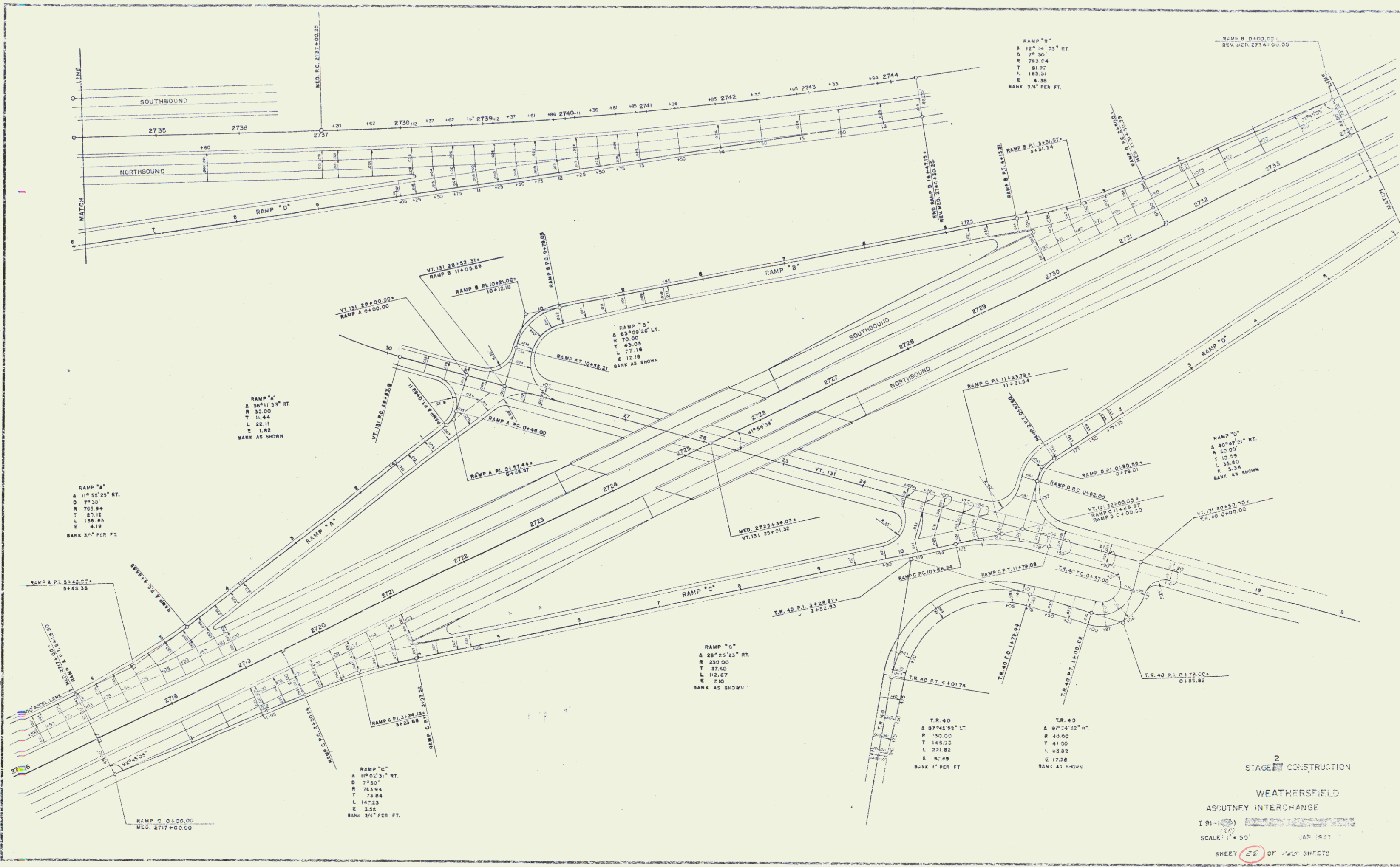
PARCEL 300 STA 2740+55 - 2741+00 ML  
GRANTOR ROBERT C & MARIE D FOLLETT  
TAKING: 1.2.42 LREN 02AL  
RIGHTS: DRAINAGE STA 2740+75 ML RT.  
SPRING STA 2741+60 ML RT.  
TITLE TAKEN: N.D. 2-15-54  
RECORDED: WETHERFIELD BK 40 PL 257 DT 3-9-54

PARCEL 260 STA  
GRANTOR CLAUDE T & ELVAH E  
BUTTERFIELD  
TAKING: NONE RCM 05-42  
RIGHTS: SPRING STA 2741+60 RT ML  
TITLE TAKEN: N.D. 12-15-53  
RECORDED: WETHERFIELD BK 40 PL 176 DT 1-9-54

PARCEL 321  
GRANTOR T WESLEY & PATRICIA G FRATER  
TAKING: None  
RIGHTS: Water Line Crossing STA 2752+50 ML  
Title Taken: Conn O. 1-6-54  
Recorded: Wetherfield BK 40 PL 185 DT 1-9-54

STAGE 2 CONSTRUCTION

WETHERFIELD  
PROJECT 1 91-1 (1) (2) (2)  
Sheet 29 of 123 Sheets



RAMP "B"  
A 12° 14' 55" RT  
D 77.30'  
R 783.04  
T 81.87  
L 183.31  
E 4.38  
BANK 3/4" PER FT.

RAMP "A"  
A 36° 11' 31" RT  
D 77.30'  
R 783.04  
T 81.87  
L 183.31  
E 4.38  
BANK 3/4" PER FT.

RAMP "A"  
A 11° 55' 25" RT  
D 77.30'  
R 783.04  
T 81.87  
L 183.31  
E 4.38  
BANK 3/4" PER FT.

RAMP "C"  
A 28° 25' 23" RT  
D 77.30'  
R 783.04  
T 81.87  
L 183.31  
E 4.38  
BANK AS SHOWN

2  
STAGE CONSTRUCTION  
WEATHERSFIELD  
AS/OUTNFY INTERCHANGE  
I 91-1023  
SCALE 1" = 50'  
JAN. 1992  
SHEET 22 OF 28 SHEETS