DONALD C. DUNSMORE ET AL

I-89-3(28)	PARCEL Nº 10
TOTAL ACREAGE	108.0 A.±
TAKING	13.8 A.±
REMAINING	94.2 A.±
LOSS of ACCESS	92.3 A.±

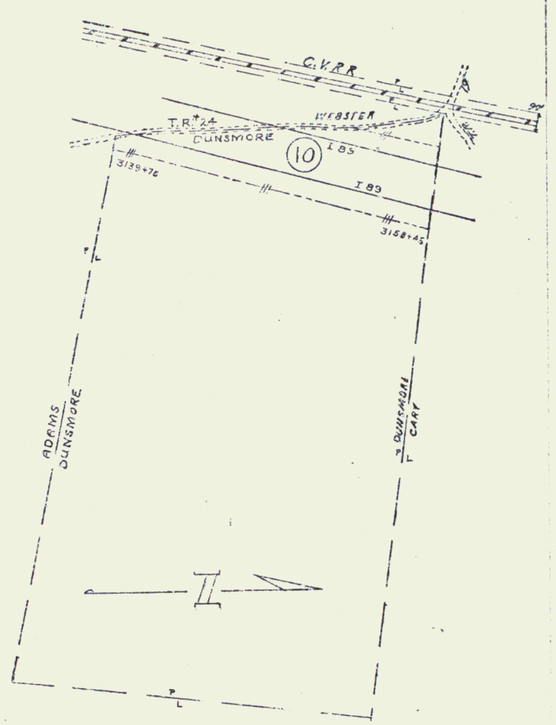

400'
Approx Scale in ft.

ALICE L. CARY

I-89-3(28)	PARCEL Nº 11
TOTAL ACREAGE	124.0 A.±
TAKING	5.7 A.±
REMAINING	118.3 A.±
LOSS of ACCESS	0.0 A.

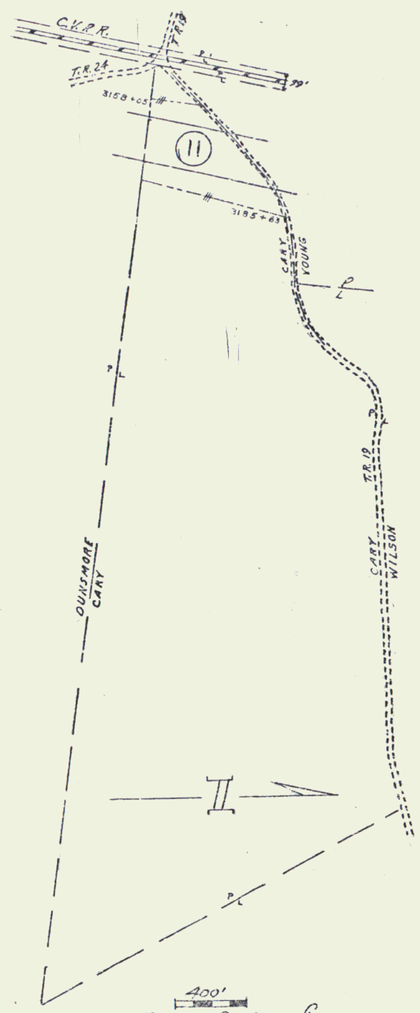

400'
Approx Scale in ft.

EDMUND A & MARION YOUNG

I-89-3(28)	PARCEL Nº 12
TOTAL ACREAGE	124.0 A.±
TAKING	15.5 A.±
REMAINING	108.5 A.±
LOSS of ACCESS	0.0 A.±

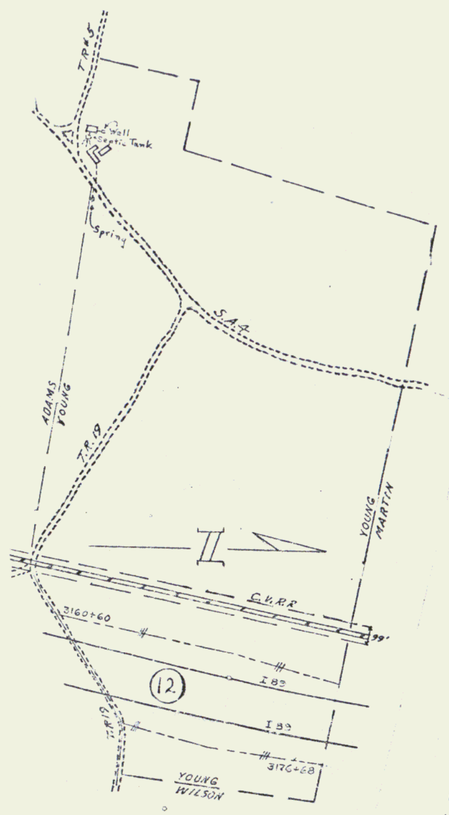

MARY L. MARTIN & LEO P. MARTIN

I-89-3(28)	PARCEL Nº 13
TOTAL ACREAGE	299.0 A.±
TAKING	21.5 A.±
REMAINING	277.5 A.±
LOSS of ACCESS	109.0 A.±

(MARTIN-LESSEE)

TRUSTEES OF THE DIOCESE OF VERMONT

I 89-3(28)	PARCEL NO. 14
TOTAL ACREAGE	35.0 A.±
TAKING	1.7 A.±
REMAINING	33.3 A.±
LOSS OF ACCESS	33.0 A.±

400'
Approx Scale in ft.

SURVEYED BY _____ DATE _____
DRAWN BY _____ DATE _____
TRACED BY _____ DATE _____

PROJ. I NO. 89-3(28) ROW
SHEET 12 OF 75

9