

STATE OF VERMONT  
DEPARTMENT OF HIGHWAYS

PROPOSED IMPROVEMENT

INTERSTATE PROJECT  
89-3(15)

CITY OF WINOOSKI-TOWN OF COLCHESTER

COUNTY OF CHITTENDEN

PROJECT I 89-3(15) STAGE I

Pin # 99RC24

Interstate I 89



- 1. GENERAL NOTES
- 2. MATERIALS AND METHODS
- 3. CONSTRUCTION METHODS
- 4. DRAINAGE
- 5. EROSION CONTROL
- 6. UTILITIES
- 7. SIGNAGE
- 8. LIGHTING
- 9. SAFETY
- 10. ENVIRONMENTAL PROTECTION
- 11. HISTORIC PRESERVATION
- 12. ACCESSIBILITY
- 13. SOUND BARRIERS
- 14. LANDSCAPE ARCHITECTURE
- 15. ARTWORK
- 16. PUBLIC UTILITIES
- 17. SPECIAL NOTES

THE PROPOSED IMPROVEMENTS TO BE MADE TO THE ROADWAY ARE AS FOLLOWS:

1. RECONSTRUCT EXISTING ROADWAY TO 40' WIDE	2. RECONSTRUCT EXISTING ROADWAY TO 40' WIDE
3. RECONSTRUCT EXISTING ROADWAY TO 40' WIDE	4. RECONSTRUCT EXISTING ROADWAY TO 40' WIDE
5. RECONSTRUCT EXISTING ROADWAY TO 40' WIDE	6. RECONSTRUCT EXISTING ROADWAY TO 40' WIDE
7. RECONSTRUCT EXISTING ROADWAY TO 40' WIDE	8. RECONSTRUCT EXISTING ROADWAY TO 40' WIDE
9. RECONSTRUCT EXISTING ROADWAY TO 40' WIDE	10. RECONSTRUCT EXISTING ROADWAY TO 40' WIDE
11. RECONSTRUCT EXISTING ROADWAY TO 40' WIDE	12. RECONSTRUCT EXISTING ROADWAY TO 40' WIDE
13. RECONSTRUCT EXISTING ROADWAY TO 40' WIDE	14. RECONSTRUCT EXISTING ROADWAY TO 40' WIDE
15. RECONSTRUCT EXISTING ROADWAY TO 40' WIDE	16. RECONSTRUCT EXISTING ROADWAY TO 40' WIDE
17. RECONSTRUCT EXISTING ROADWAY TO 40' WIDE	18. RECONSTRUCT EXISTING ROADWAY TO 40' WIDE
19. RECONSTRUCT EXISTING ROADWAY TO 40' WIDE	20. RECONSTRUCT EXISTING ROADWAY TO 40' WIDE


BEGINNING AT A POINT IN WINOOSKI 0.248 MI. SOUTH OF THE CROSSING COLCHESTER TOWN LINE AND EXTENDING NORTHEAST FOR A DISTANCE OF 1.184 MILES

LENGTH OF ROADWAY 1.125 MILES OR 5850 FEET  
LENGTH OF BRIDGE 0.027 MILES OR 142 FEET  
LENGTH OF PROJECT 1.152 MILES OR 6000 FEET

GRADE	PERCENT
A	1.50%
B	1.75%
C	1.50%
D	1.50%
E	1.50%
F	1.50%
G	1.50%
H	1.50%
I	1.50%
J	1.50%
K	1.50%
L	1.50%
M	1.50%
N	1.50%
O	1.50%
P	1.50%
Q	1.50%
R	1.50%
S	1.50%
T	1.50%
U	1.50%
V	1.50%

STRUCTURAL STEEL	REINFORCED STEEL
STEEL PILING & POLICES	STEEL SHEET PILING
ALUMINUM BRIDGE RAILINGS	ALUMINUM BRIDGE RAILINGS
CONCRETE CLASS 40	CONCRETE CLASS 40
ASPHALT CONCRETE	ASPHALT CONCRETE
BITUMINOUS CONCRETE PAVEMENT	BITUMINOUS CONCRETE PAVEMENT
REINFORCED CONCRETE PIPE	REINFORCED CONCRETE PIPE
GRANITE CURB & GUTTER	GRANITE CURB & GUTTER

ACCELERATED CEMENT CONCRETE	ACCELERATED CEMENT CONCRETE
ASPHALT CONCRETE	ASPHALT CONCRETE
BITUMINOUS CONCRETE PAVEMENT	BITUMINOUS CONCRETE PAVEMENT
REINFORCED CONCRETE PIPE	REINFORCED CONCRETE PIPE
GRANITE CURB & GUTTER	GRANITE CURB & GUTTER



KEY MAP

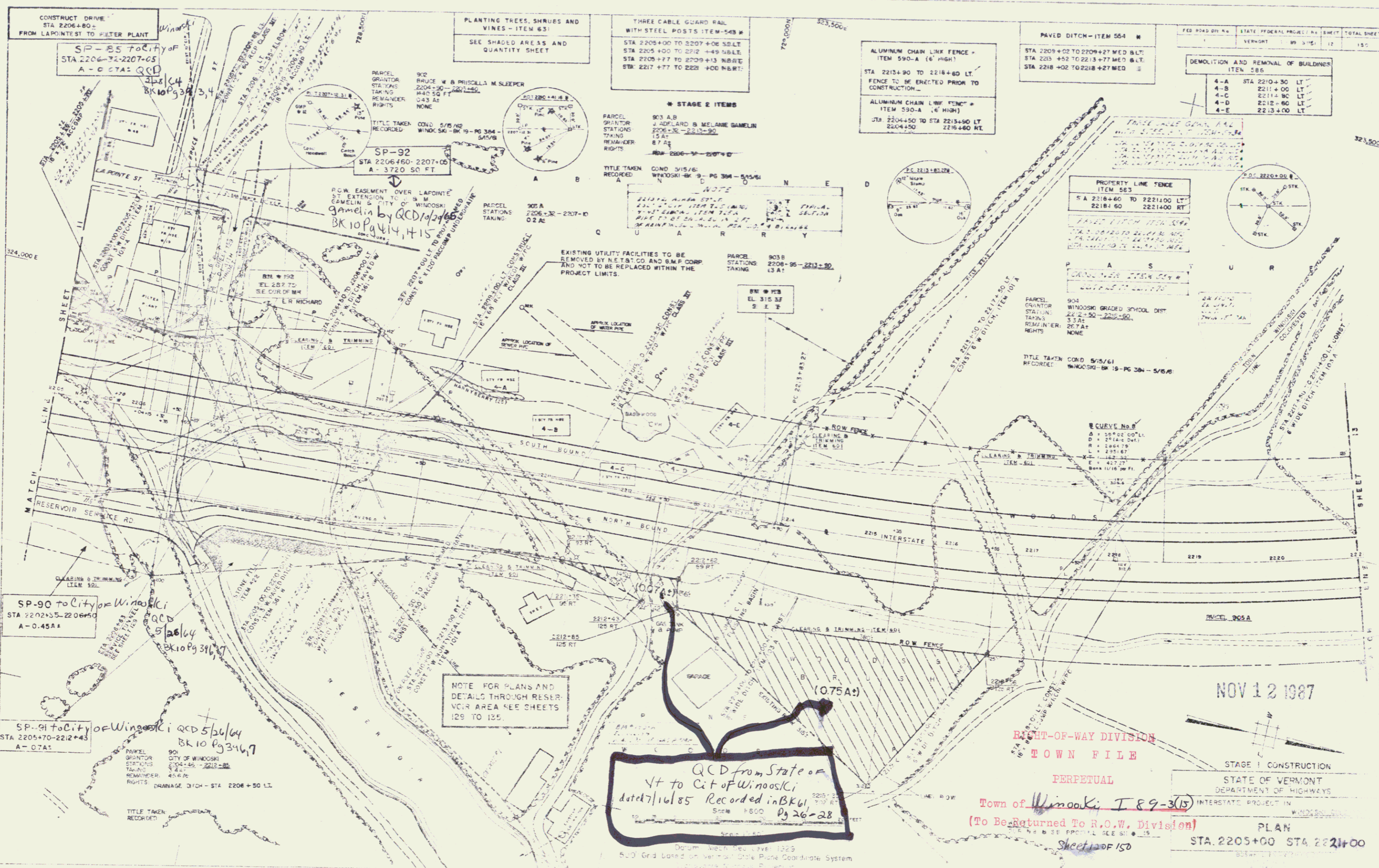
PROJECT: WINOOSKI-COLCHESTER  
STAGE: I  
DESIGNED BY: BECK & BELL/CCI  
DATE: 01/01/62

STATUS: CONSTRUCTION  
DEPARTMENT OF HIGHWAYS  
MP 90.66-95.35

01/01/62

Project I 89-3(15)

Sheet 2



PLAN	DATE	BY
REVISED		
BY		
BY		
BY		

CONSTRUCT DRIVE FROM LAPOINTE TO WATER PLANT  
 STA 2206+00  
 SP-85 to City of Winoski  
 STA 2206+32-2207+05  
 A-0.57A: QCD  
 BK 10 Pg 34, 34

SP-92  
 STA 2206+60-2207+00  
 A-3720 SQ FT

SP-90 to City of Winoski  
 STA 2202+35-2206+50  
 A-0.45A

SP-91 to City of Winoski  
 STA 2205+70-2212+43  
 A-0.7A: QCD  
 BK 10 Pg 34, 37

NOTE FOR PLANS AND DETAILS THROUGH RESERVOIR AREA SEE SHEETS 129 TO 125.

QCD from State of VT to Ct of Winoski dated 7/16/85 Recorded in BK 10 Pg 26-28

FED ROAD DIST NO	STATE FEDERAL PROJECT NO	SHEET	TOTAL SHEETS
		12	150

DEMOLITION AND REMOVAL OF BUILDINGS ITEM 58B	
4-A	STA 2210+30 LT
4-B	2211+00 LT
4-C	2211+80 LT
4-D	2212+60 LT
4-E	2213+00 LT

PROPERTY LINE FENCE ITEM 583	
SA	2218+60 TO 2221+00 LT
RT	2218+60 TO 2221+00 RT

NOV 12 1987

RIGHT-OF-WAY DIVISION  
 TOWN FILE  
 PERPETUAL  
 Town of Winoski, I & 9-3(15)  
 (To Be Returned To R.O.W. Division)  
 Sheet 12 of 150

STAGE I CONSTRUCTION  
 STATE OF VERMONT  
 DEPARTMENT OF HIGHWAYS  
 INTERSTATE PROJECT IN  
 PLAN  
 STA 2205+00 STA 2221+00

SHEET 12

2



PLAN	DATE
SURVEYED	
DESIGNED	
CHECKED	
APPROVED	

CONSTRUCT DRIVE  
STA 2206+80±  
FROM LAPOINTE TO FILTER PLANT

**SP-85**  
STA 2206+32-2207+05  
A - 0.07A±

PLANTING TREES, SHRUBS AND  
VINES - ITEM 631  
SEE SHADED AREAS AND  
QUANTITY SHEET

THREE CABLE GUARD RAIL  
WITH STEEL POSTS ITEM-543 M  
STA 2205+00 TO 2207+08 SB LT.  
STA 2205+00 TO 2212+49 NB LT.  
STA 2205+77 TO 2209+13 NB RT.  
STA 2217+77 TO 2221+00 NB RT.

ALUMINUM CHAIN LINK FENCE -  
ITEM 590-A (6' HIGH)  
STA. 2213+90 TO 2218+60 LT.  
FENCE TO BE ERRECTED PRIOR TO  
CONSTRUCTION.

ALUMINUM CHAIN LINK FENCE -  
ITEM 590-A (6' HIGH)  
STA. 2204+50 TO STA 2213+90 LT  
2204+50

PAVED DITCH-ITEM 554 M  
STA 2209+02 TO 2209+27 MED B/LT.  
STA 2218+52 TO 2213+77 MED B/LT.  
STA 2218+02 TO 2218+27 MED

FED ROAD DIV. NO.	STATE	FEDERAL PROJECT NO.	SHEET	TOTAL SHEETS
1	VERMONT	1-89-3105	12	150

DEMOLITION AND REMOVAL OF BUILDINGS  
ITEM 586

4-A	STA 2210+30 LT.
4-B	2211+00 LT.
4-C	2211+80 LT.
4-D	2212+60 LT.
4-E	2213+00 LT.

PARCEL 900  
GRANTOR: BRUCE W & PRISCILLA M SLEEPER  
STATIONS: 2204+90 - 2205+40  
TAKING: 140 SQ FT  
REMAINDER: 0.43 AC  
RIGHTS: NONE

TITLE TAKEN COND 5/15/62  
RECORDED: WINDOSKI-BK 19-PG 384-5/15/62

**SP-92**  
STA 2206+60-2207+05  
A - 3720 SQ. FT.

\* STAGE 2 ITEMS

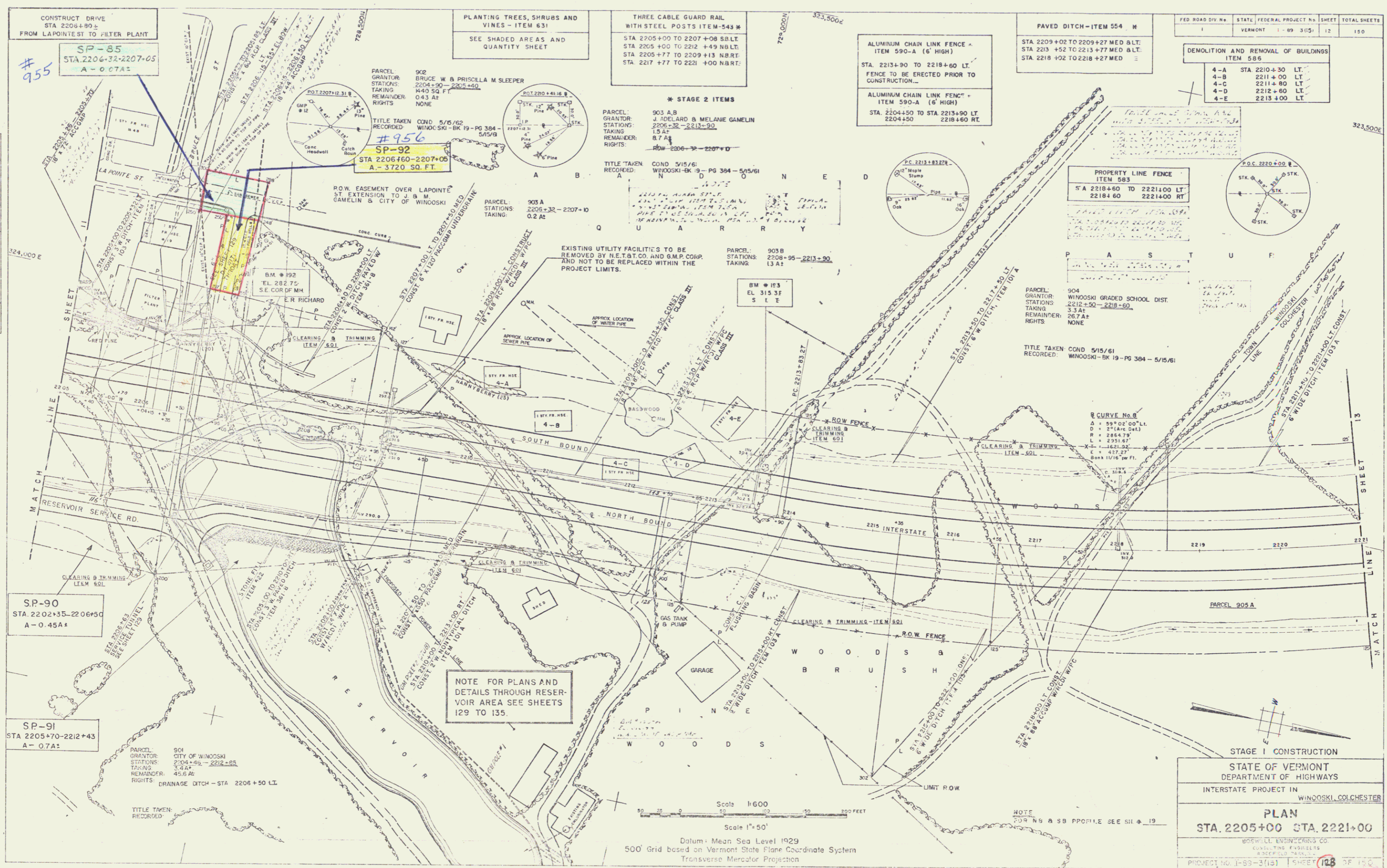
PARCEL 903 A.B  
GRANTOR: J. ADELARD & MELANIE GAGELIN  
STATIONS: 2206+32 - 2213+90  
TAKING: 15.82 AC  
REMAINDER: 8.7 AC  
RIGHTS: ROW-2206+32-2207+0

TITLE TAKEN COND 5/15/61  
RECORDED: WINDOSKI-BK 19-PG 384-5/15/61

PROPERTY LINE FENCE  
ITEM 583  
STA 2218+60 TO 2221+00 LT.  
2218+60 2221+00 RT

PARCEL 904  
GRANTOR: WINDOSKI GRADED SCHOOL DIST.  
STATIONS: 2212+50 - 2218+60  
TAKING: 3.3 AC  
REMAINDER: 287 AC  
RIGHTS: NONE

TITLE TAKEN COND 5/15/61  
RECORDED: WINDOSKI-BK 19-PG 384-5/15/61



NOTE FOR PLANS AND  
DETAILS THROUGH RESER-  
VOIR AREA SEE SHEETS  
129 TO 135.

Scale 1"=50'  
Datum: Mean Sea Level 1929  
500' Grid based on Vermont State Plane Coordinate System  
Transverse Mercator Projection

STAGE 1 CONSTRUCTION

STATE OF VERMONT  
DEPARTMENT OF HIGHWAYS

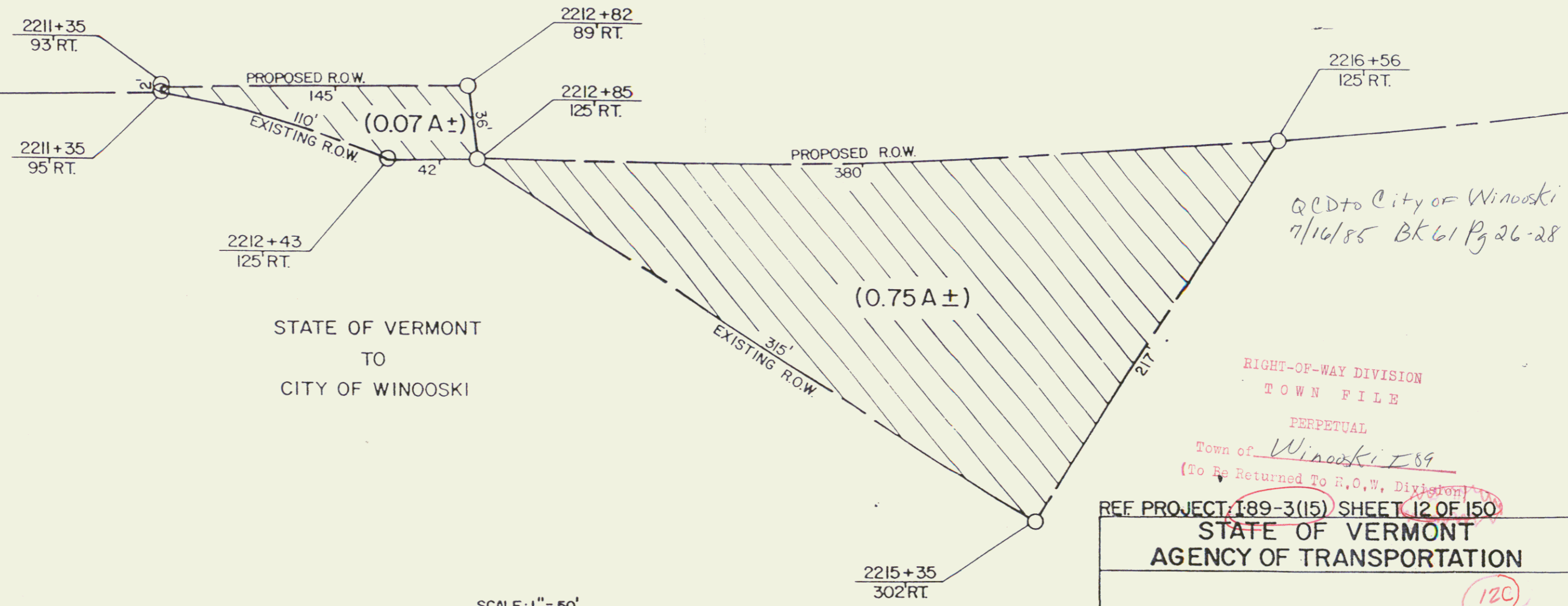
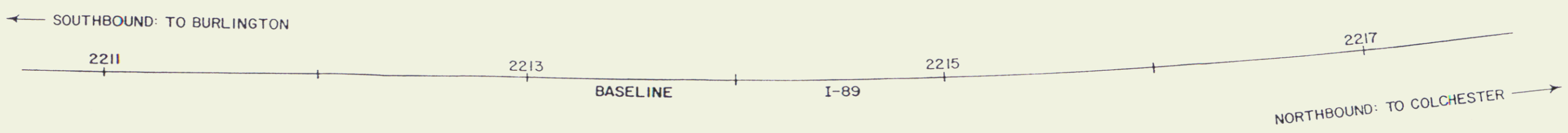
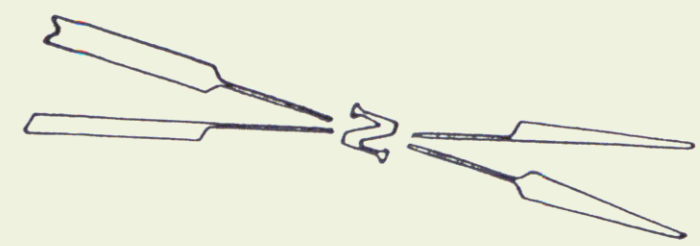
INTERSTATE PROJECT IN  
WINDOSKI, COLCHESTER

PLAN  
STA. 2205+00 STA. 2221+00

MOSWELL ENGINEERS CO.  
CONSULTING ENGINEERS  
4500 WINDY HILL RD.  
WINDOSKI, VT 05791

PROJECT NO. 1-89-3105 SHEET 128 OF 150  
STAGE 2 LENGTH/CONTR 1.89-3122  
SHEET ID OF 88

PART OF PARCEL 901 ACQUIRED FROM THE CITY OF WINOOSKI BY COND.  
 REC. AUG. 17, 1961. IN BK. 19, PG. 408  
 PART OF PARCEL 903 ACQUIRED FROM J. ADELARD & MELANE GAMELIN BY COND.  
 REC. MAY 15, 1961. IN BK. 19, PG. 384  
 PART OF PARCEL 904 ACQUIRED FROM WINOOSKI GRADED SCHOOL DIST. BY COND.  
 REC. MAY 15, 1961. IN BK. 19, PG. 384



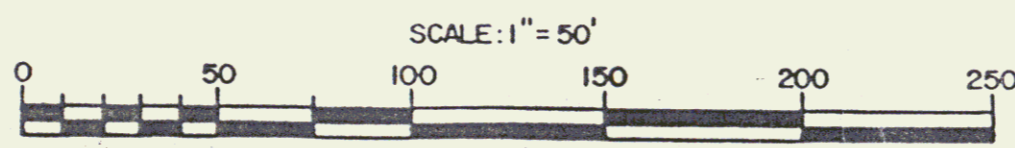
STATE OF VERMONT  
 TO  
 CITY OF WINOOSKI

RIGHT-OF-WAY DIVISION  
 TOWN FILE  
 PERPETUAL  
 Town of Winooski 189  
 (To Be Returned To R.O.W. Division)

REF PROJECT: 189-3(15) SHEET 12 OF 150

STATE OF VERMONT  
 AGENCY OF TRANSPORTATION

CITY OF WINOOSKI



APPROX. SCALE 1" = 50' | DATE 6-3-85 | DRAWN BY DFM

120  
 5



NOTE: U.S. ROUTE 2&7 IS TO BE BUILT IN ITS ENTIRETY DURING STAGE I CONSTRUCTION

DATE	BY	REVISIONS
		1. PLAN CHECKED
		2. FIELD CHECKED
		3. AS BUILT

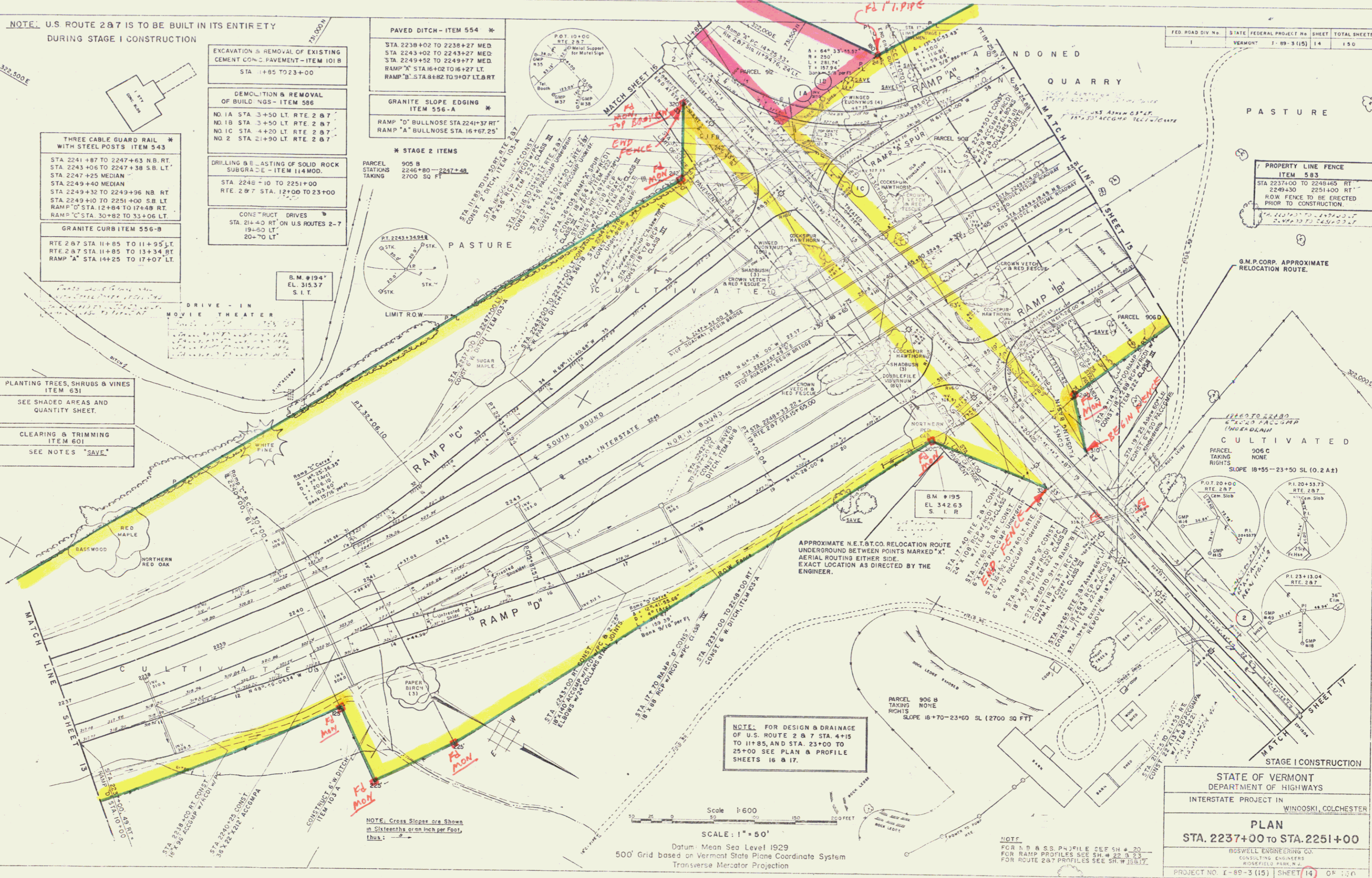
THREE CABLE GUARD RAIL WITH STEEL POSTS ITEM 543  
 STA 2241+87 TO 2247+63 N.B. RT.  
 STA 2243+06 TO 2247+38 S.B. LT.  
 STA 2247+25 MEDIAN  
 STA 2249+40 MEDIAN  
 STA 2249+32 TO 2249+96 N.B. RT.  
 STA 2249+10 TO 2251+00 S.B. LT.  
 RAMP "D" STA. 12+84 TO 17+48 RT.  
 RAMP "C" STA. 30+82 TO 33+06 LT.  
 GRANITE CURB ITEM 556-B  
 RTE 2&7 STA 11+85 TO 11+95 LT.  
 RTE 2&7 STA 11+85 TO 13+34 RT.  
 RAMP "A" STA 14+25 TO 17+07 LT.

EXCAVATION & REMOVAL OF EXISTING CEMENT CONC. PAVEMENT - ITEM 101 B  
 STA 11+85 TO 23+00  
 DEMOLITION & REMOVAL OF BUILDINGS - ITEM 586  
 NO. 1A STA 3+50 LT. RTE 2&7  
 NO. 1B STA 3+50 LT. RTE 2&7  
 NO. 1C STA 4+20 LT. RTE 2&7  
 NO. 2 STA 21+90 LT. RTE 2&7  
 DRILLING & CASTING OF SOLID ROCK SUBGRADE - ITEM 114 MOD.  
 STA 2246+10 TO 2251+00  
 RTE 2&7 STA. 12+00 TO 23+00  
 CONST. TRUCK DRIVES  
 STA. 21+40 RT. ON U.S. ROUTES 2-7  
 19'-60" LT.  
 20'-70" LT.

PAVED DITCH - ITEM 554 \*  
 STA 2238+02 TO 2238+27 MED.  
 STA 2243+02 TO 2243+27 MED.  
 STA 2249+52 TO 2249+77 MED.  
 RAMP "A" STA 16+02 TO 16+27 LT.  
 RAMP "B" STA 16+82 TO 19+07 LT. RT.  
 GRANITE SLOPE EDGING ITEM 556-A \*  
 RAMP "D" BULLNOSE STA. 2241+37 RT.  
 RAMP "A" BULLNOSE STA. 16+67.25'

STAGE 2 ITEMS  
 PARCEL 905 B  
 STATIONS 2246+80 - 2247+48  
 TAKING 2700 SQ FT

PLANTING TREES, SHRUBS & VINES ITEM 631  
 SEE SHADED AREAS AND QUANTITY SHEET.  
 CLEARING & TRIMMING ITEM 601  
 SEE NOTES "SAVE"



FED. ROAD DIV. No.	STATE FEDERAL PROJECT No.	SHEET	TOTAL SHEETS
1	VERMONT 1-89-3 (15)	14	150

PROPERTY LINE FENCE ITEM 583  
 STA 2237+00 TO 2248+65 RT.  
 STA 2249+30 TO 2251+00 RT.  
 ROW FENCE TO BE ERECTED PRIOR TO CONSTRUCTION.

G.M.P. CORP. APPROXIMATE RELOCATION ROUTE.

CULTIVATED  
 PARCEL 906 C  
 TAKING NONE  
 RIGHTS NONE  
 SLOPE 18+55 - 23+50 SL (0.2 A&1)

NOTE: FOR DESIGN & DRAINAGE OF U.S. ROUTE 2 & 7 STA. 4+15 TO 11+85, AND STA. 23+00 TO 25+00 SEE PLAN & PROFILE SHEETS 16 & 17.

SCALE: 1" = 50'  
 Datum: Mean Sea Level 1929  
 500' Grid based on Vermont State Plane Coordinate System  
 Transverse Mercator Projection

STAGE I CONSTRUCTION

STATE OF VERMONT  
 DEPARTMENT OF HIGHWAYS

INTERSTATE PROJECT IN  
 WINOOSKI, COLCHESTER

PLAN  
 STA. 2237+00 TO STA. 2251+00

BOSWELL ENGINEERING CO.  
 CONSULTING ENGINEERS  
 WOODFIELD PARK, N.J.

PROJECT NO. 1-89-3 (15) SHEET 14 OF 150  
 STAGE 2 CONSTRUCTION 1-89-3 (22)  
 SHEET 12 OF 85

CONSTRUCT DRIVES	
STA 4+40 LT	✓
STA 4+70 RT	✓
STA 5+35 RT	✓
STA 6+01 RT	✓
STA 6+55 RT	✓
STA 7+30 RT	✓
STA 8+23 RT	✓
STA 9+07 RT	✓
STA 10+51 LT	✓

GRANITE CURB ITEM 556-B	
STA 4+63 TO 10+31 LT	✓
STA 10+71 TO 11+85 LT	✓
STA 4+15 TO 4+50 RT	✓
STA 4+90 TO 5+15 RT	✓
STA 5+55 TO 5+81 RT	✓
STA 6+21 TO 6+35 RT	✓
STA 6+75 TO 7+10 RT	✓
STA 7+50 TO 8+03 RT	✓
STA 8+43 TO 8+87 RT	✓
STA 9+27 TO 11+85 RT	✓

PAVED DITCH ITEM 361-B	
STA 5+52 TO 5+77 LT	✓
STA 11+17 TO 11+42 LE	✓

DEMOLITION & REMOVAL OF BUILDINGS (SIGN BASE) ITEM 586	
NO. 3 STA 5+65 LT. RTE. 2 & 7	✓

EXCAVATION & REMOVAL OF EXISTING CEMENT CONC. PAVEMENT ITEM 101B  
4+15 TO 11+85

PARCEL GRANTOR STATIONS TAKING REMAINDER RIGHTS  
911A.B LEONARD J. & GLAUNDE M. BISSONNETTE  
SLOPE 4+15-4+90 SL (1400 SQ FT ±)  
4+15-10+50 SL (0.2A ±)  
4 ROD R.O.W. (ALL RIGHT, TITLE, & INTEREST IN)

TITLE TAKEN: COND 5/13/61  
RECORDED: COLCHESTER-BK. II-PG. 176-5/13/61

PARCEL GRANTOR STATIONS TAKING REMAINDER RIGHTS  
911A THEODORE J. & GERTRUDE E. NIQUETTE  
SLOPE 4+15-4-90 SL (1400 SQ FT ±)  
4 ROD R.O.W. (ALL RIGHT, TITLE, & INTEREST IN)

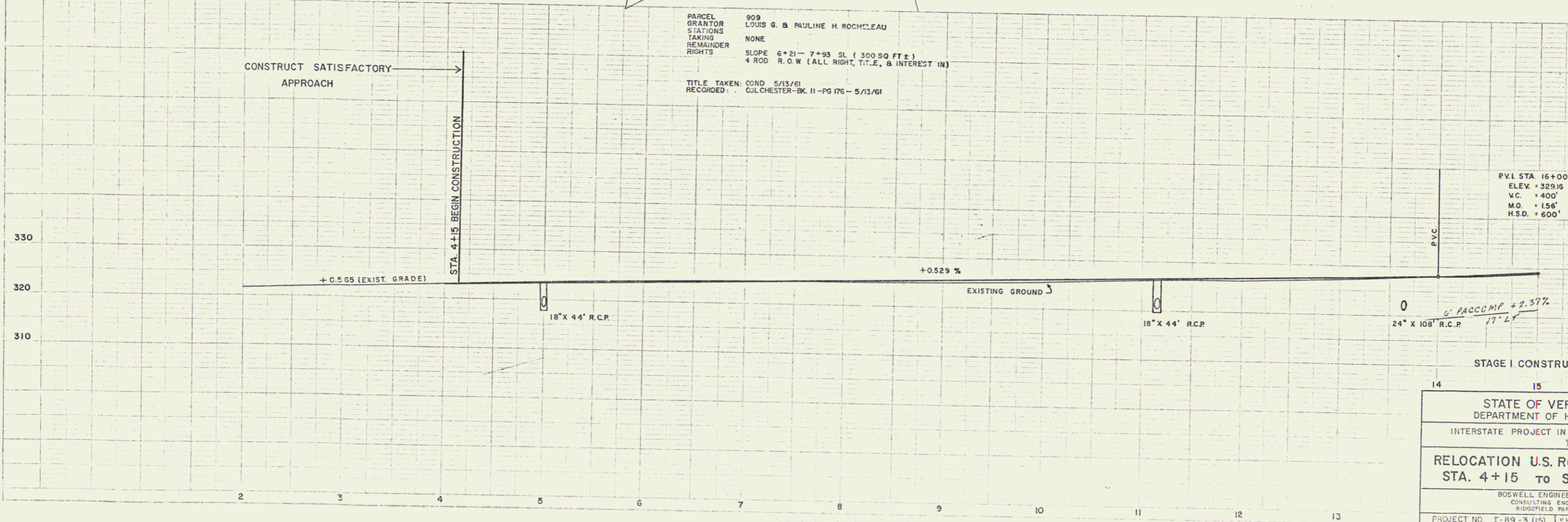
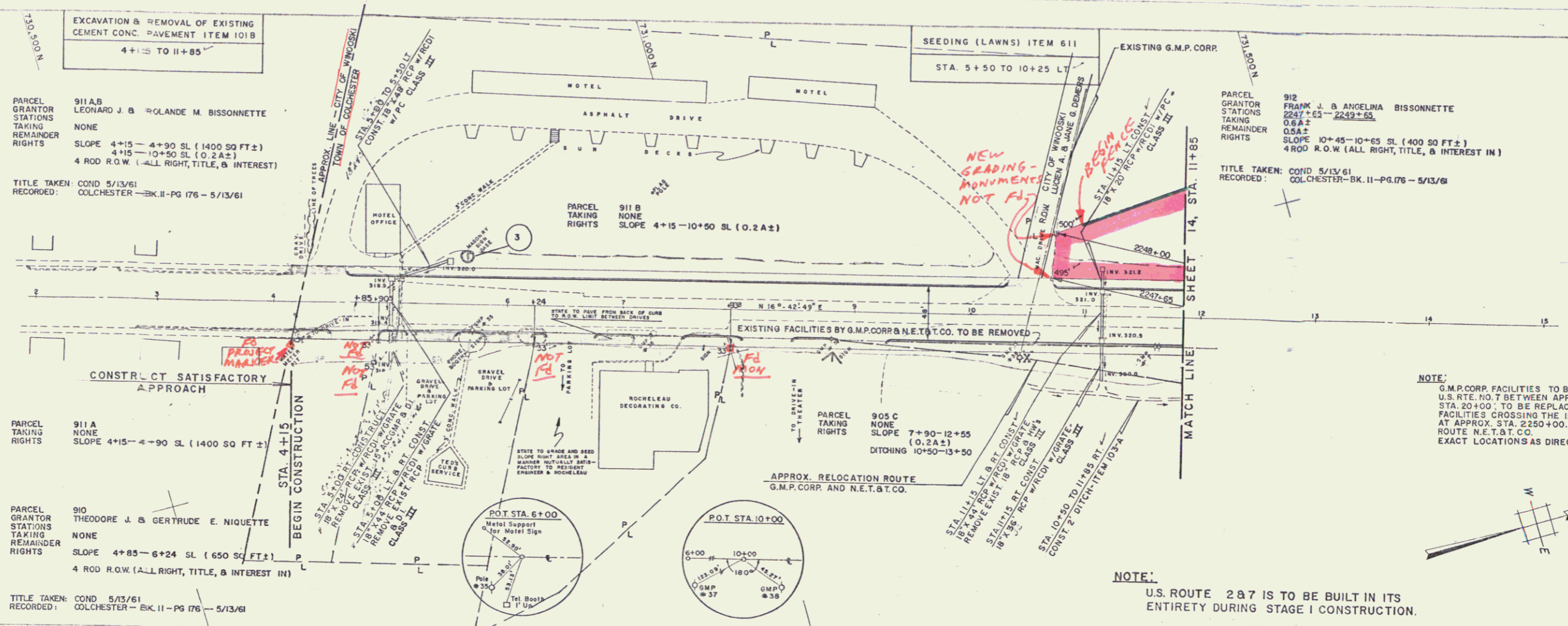
TITLE TAKEN: COND 5/13/61  
RECORDED: COLCHESTER-BK. II-PG. 176-5/13/61

PARCEL GRANTOR STATIONS TAKING REMAINDER RIGHTS  
911B LOUIS G. & PAULINE H. ROCHELEAU  
SLOPE 6+21-7+93 SL (300 SQ FT ±)  
4 ROD R.O.W. (ALL RIGHT, TITLE, & INTEREST IN)

TITLE TAKEN: COND 5/13/61  
RECORDED: COLCHESTER-BK. II-PG. 176-5/13/61

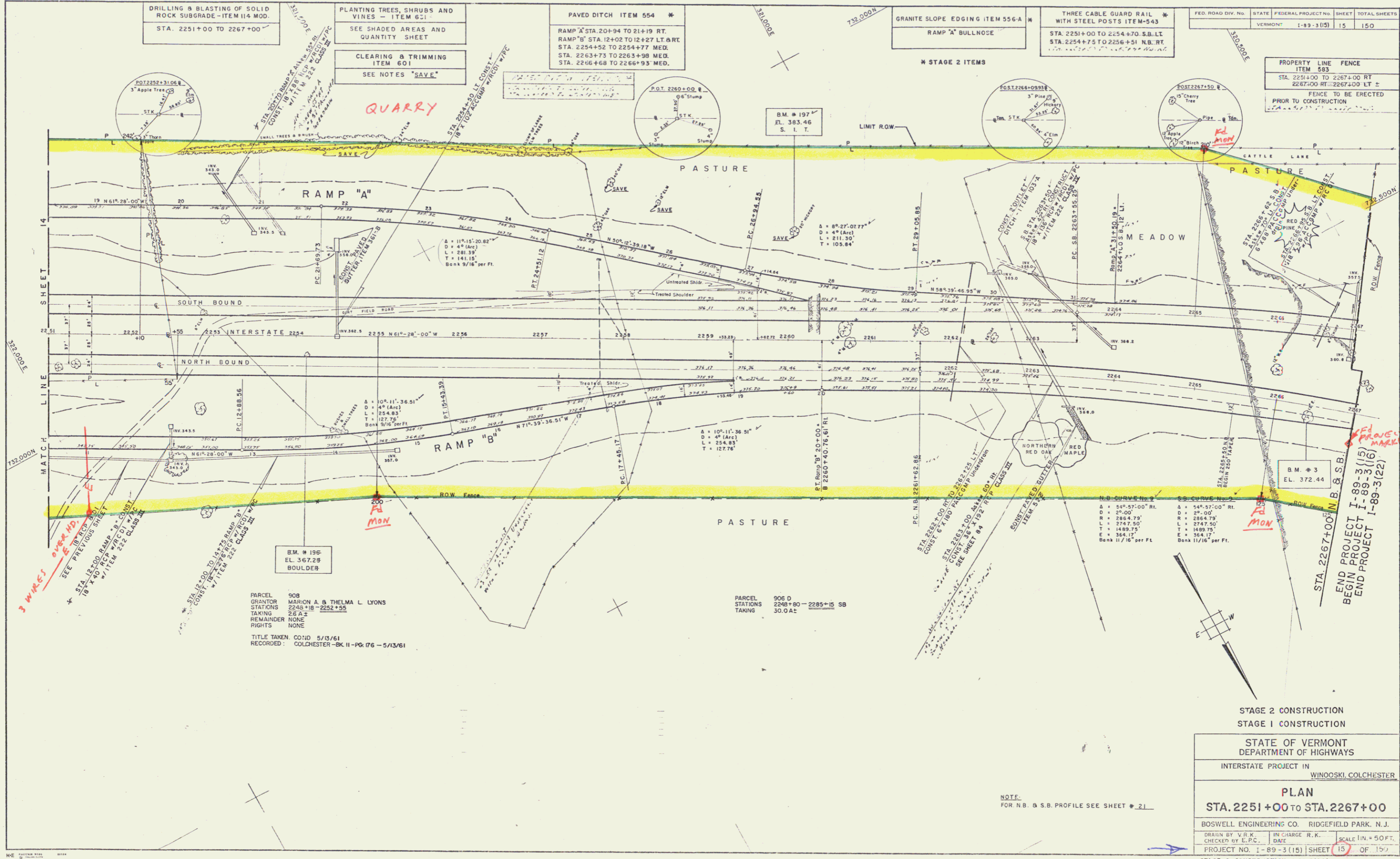
PARCEL GRANTOR STATIONS TAKING REMAINDER RIGHTS  
912 FRANK J. & ANGELINA BISSONNETTE  
2247 EC-2249 ES  
0.8A ±  
0.8A ±  
SLOPE 10+45-10+65 SL (400 SQ FT ±)  
4 ROD R.O.W. (ALL RIGHT, TITLE, & INTEREST IN)

TITLE TAKEN: COND 5/13/61  
RECORDED: COLCHESTER-BK. II-PG. 176-5/13/61



STATE OF VERMONT  
DEPARTMENT OF HIGHWAYS  
INTERSTATE PROJECT IN WINDSOR, COLCHESTER  
RELOCATION U.S. ROUTE 2 & 7  
STA. 4+15 TO STA. 15+00  
BOSWELL ENGINEERING CO.  
CONSULTING ENGINEERS  
RIDGEFIELD PARK, N.J.  
PROJECT NO. I-89-3 (15) SHEET 16 OF 150





FED. ROAD DIV. No.	STATE	FEDERAL PROJECT NO.	SHEET	TOTAL SHEETS
VERMONT	1-89-3(15)	15	150	

PROPERTY LINE FENCE  
ITEM 583  
STA. 2251+00 TO 2267+00 RT.  
2267+00 RT. TO 2267+00 LT. ±  
FENCE TO BE ERECTED  
PRIOR TO CONSTRUCTION

STAGE 2 CONSTRUCTION  
STAGE 1 CONSTRUCTION

STATE OF VERMONT  
DEPARTMENT OF HIGHWAYS

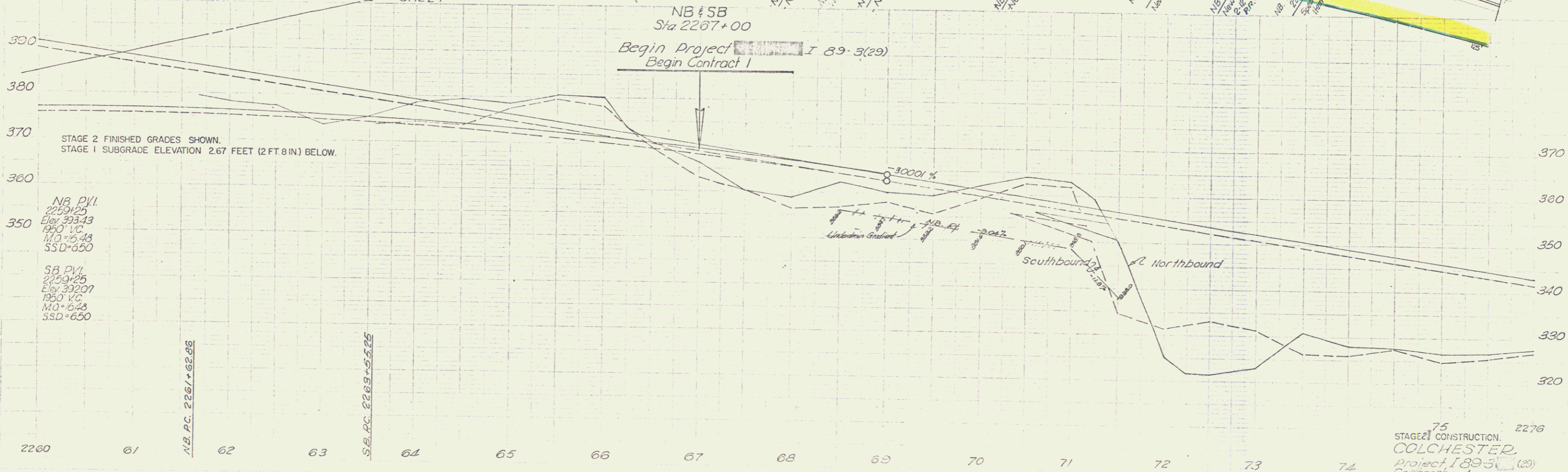
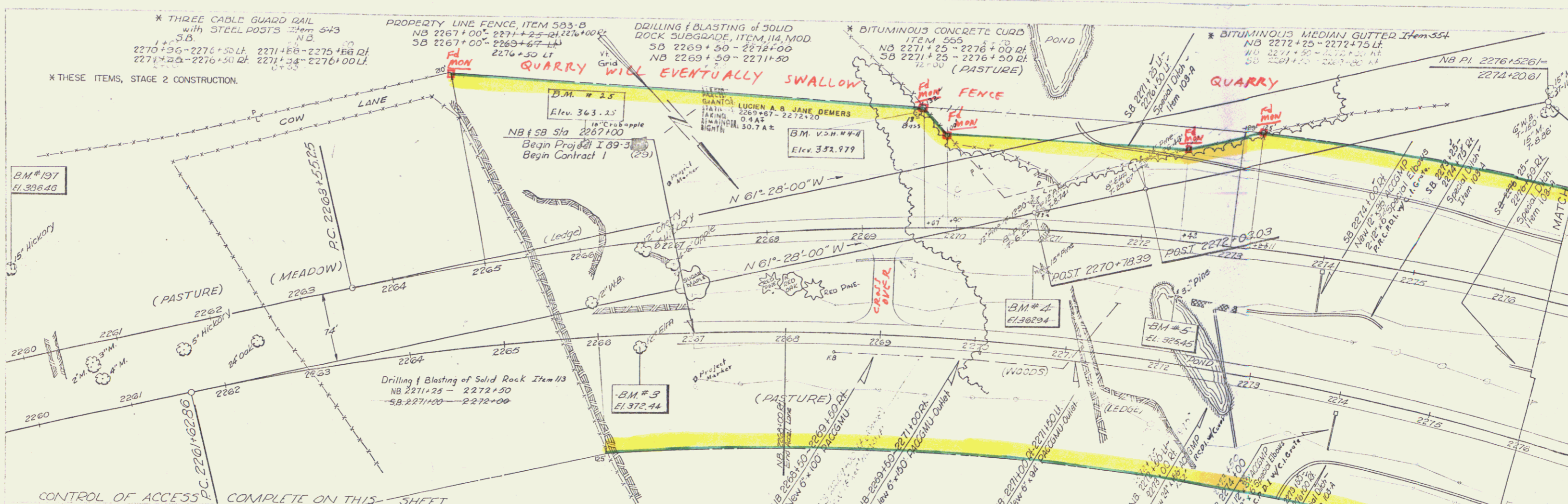
INTERSTATE PROJECT IN  
WINOOSKI, COLCHESTER

PLAN  
STA. 2251+00 TO STA. 2267+00

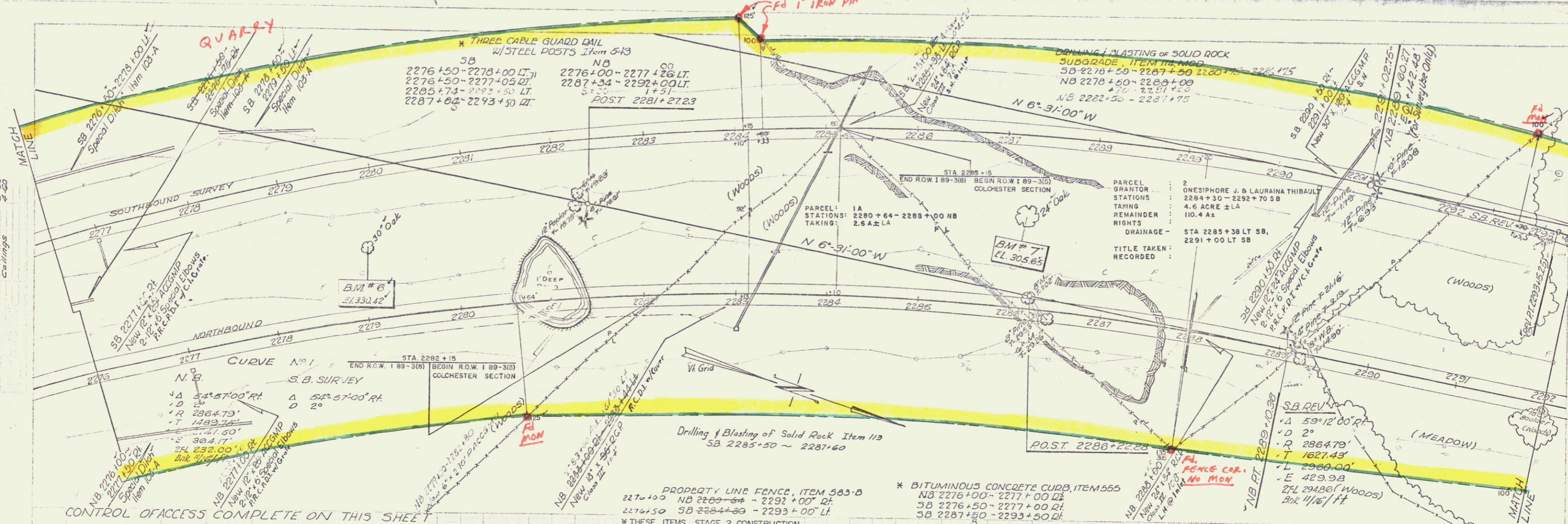
BOSWELL ENGINEERING CO. RIDGEFIELD PARK, N.J.  
DRAWN BY V.R.K. IN CHARGE R.R.  
CHECKED BY E.P.C. DATE  
PROJECT NO. 1-89-3(15) SHEET 15 OF 150  
STAGE 2 CONSTRUCTION 1-89-3(22)  
SHEET 13 OF 85

NOTE:  
FOR N.B. & S.B. PROFILE SEE SHEET # 21



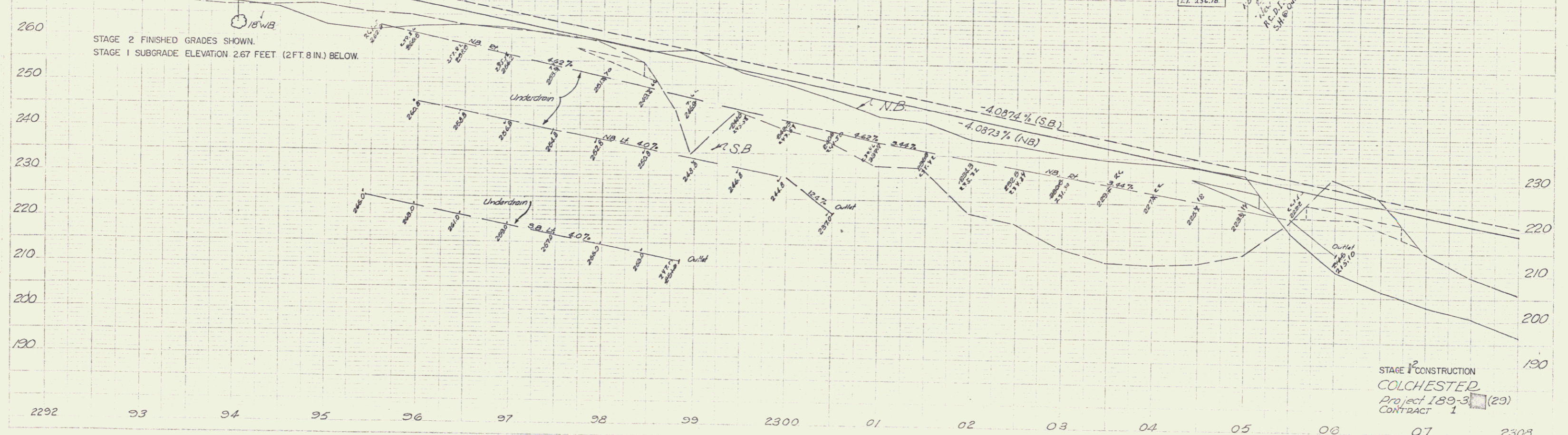
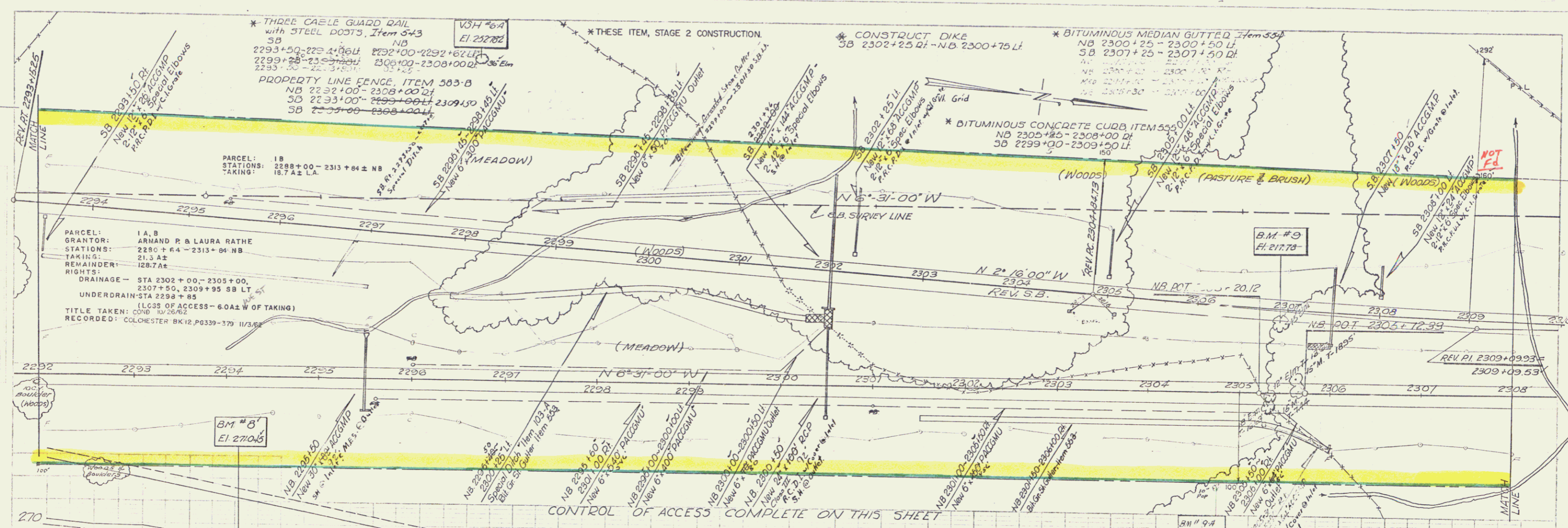


75  
 STAGE 2 CONSTRUCTION  
 COLCHESTER  
 Project I 89-3(29)  
 Contract 1  
 Sheet 29 of 265



Town of Colchester  
Interstate 89  
Project I 89-3(5)

STAGE 1 CONSTRUCTION  
COLCHESTER  
Project I 89-3 (29)  
Contract 1  
Sheet 29 of 265

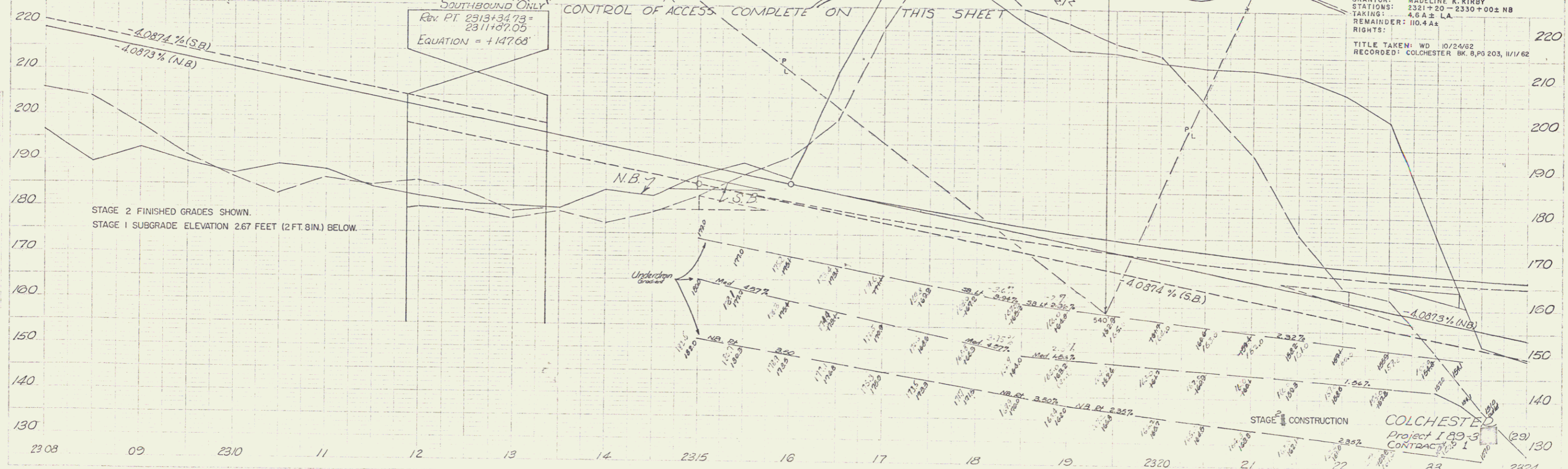
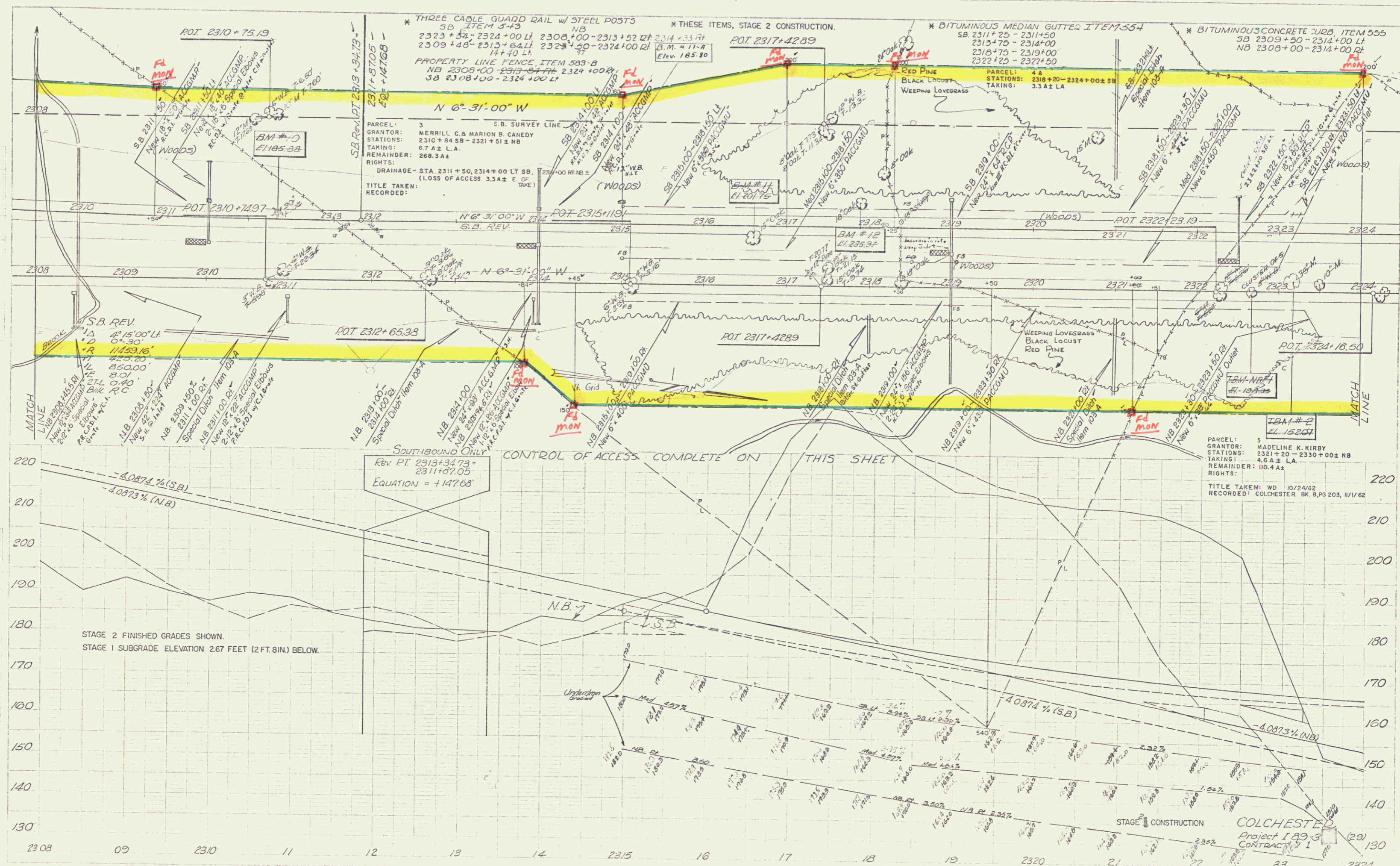


Buchanan Cummings

12-30  
5-60  
Buchanan Cummings

STAGE 1 CONSTRUCTION  
COLCHESTER  
Project 189-3 (29)  
CONTRACT 1  
07  
Sheet 25 of 205 2303  
a.w.c.

14



9-53  
 7-53  
 Bennett  
 Cuttings

12-53  
 5-53  
 Buchanan  
 Cuttings

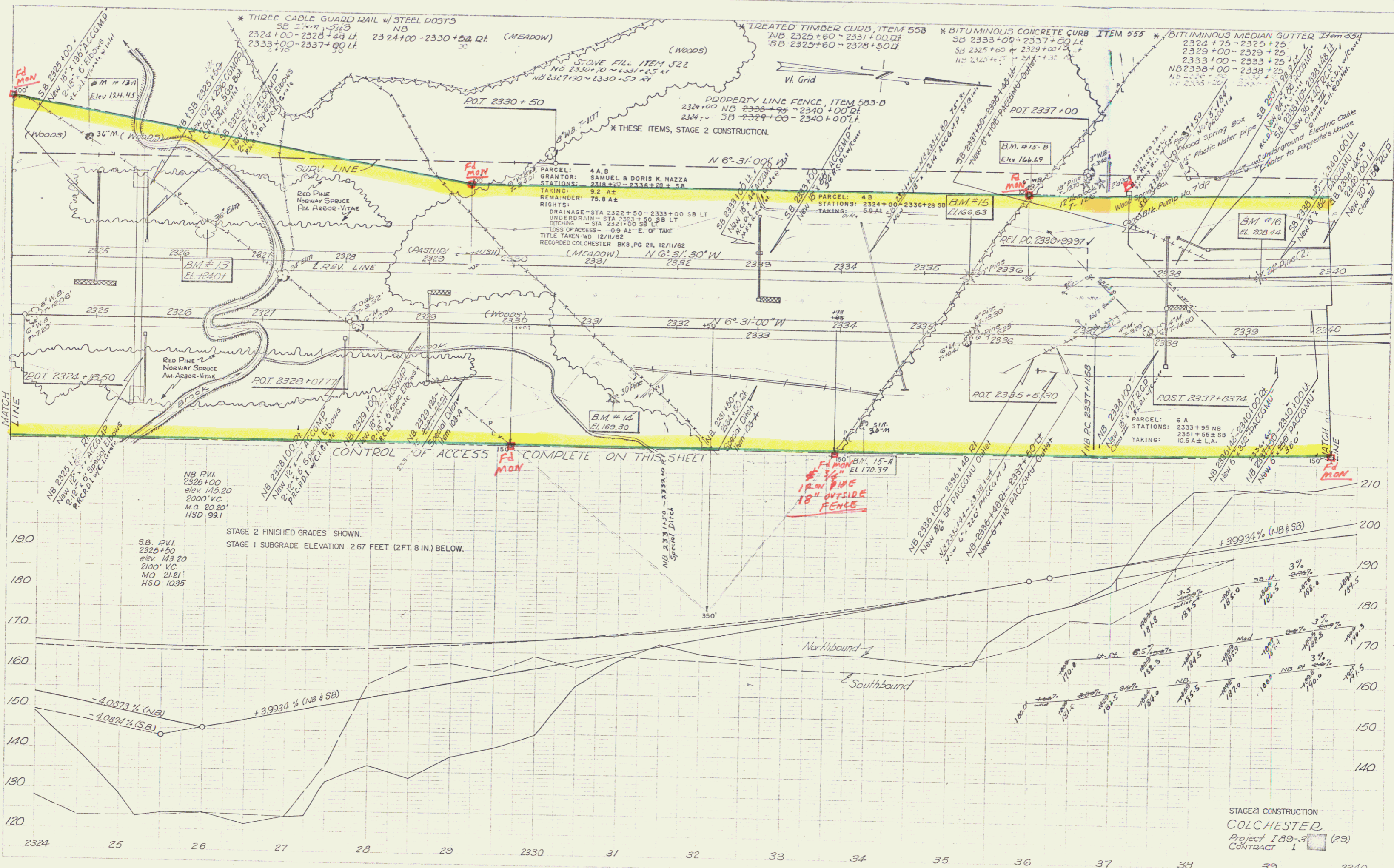
STAGE 2 FINISHED GRADES SHOWN.  
 STAGE 1 SUBGRADE ELEVATION 2.67 FEET (2 FT. 8 IN.) BELOW.

SOUTHBOUND ONLY  
 Rev. Pt. 2313+34.73 =  
 2311+07.05  
 EQUATION = +1.4768%

CONTROL OF ACCESS COMPLETE ON THIS SHEET

PARCEL: 5  
 GRANTOR: MADELINE K. KIRBY  
 STATIONS: 2321+20 - 2330+00± NB  
 TAKING: 4.6 A± L.A.  
 REMAINDER: 110.4 A±  
 RIGHTS:  
 TITLE TAKEN: WD 10/24/62  
 RECORDED: COLCHESTER BK. 9, PG 203, 11/1/62

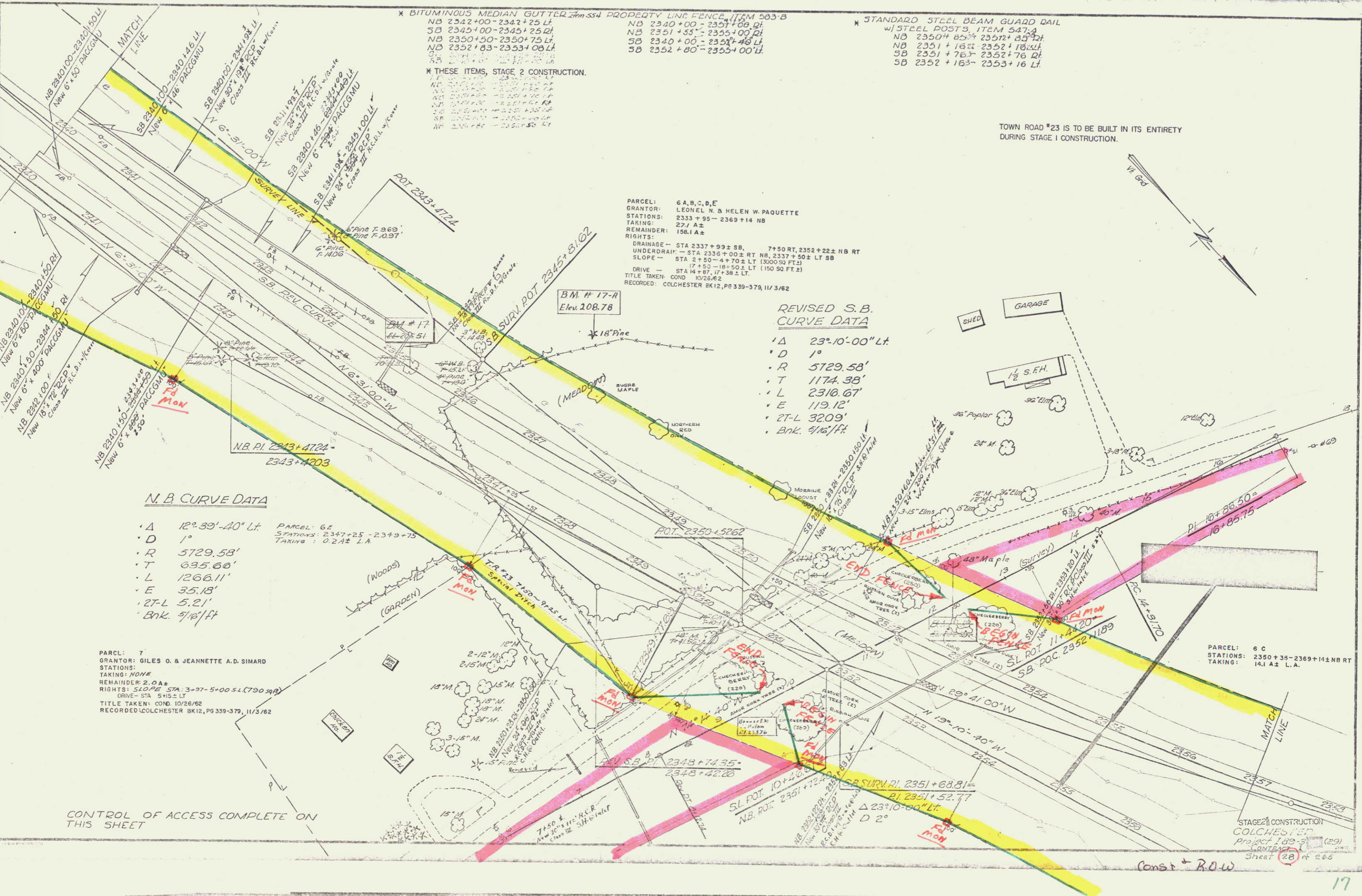
STAGE 2 CONSTRUCTION  
 COLCHESTER  
 Project 189-3  
 CONTRACT 1  
 Sheet 26 of 265



Cummings 5-23

Cummings 5-23

PLAN SURVEYED BY COLCHESIE  
 1950  
 1951  
 1952  
 1953  
 1954  
 1955  
 1956  
 1957  
 1958  
 1959  
 1960  
 1961  
 1962  
 1963  
 1964  
 1965  
 1966  
 1967  
 1968  
 1969  
 1970  
 1971  
 1972  
 1973  
 1974  
 1975  
 1976  
 1977  
 1978  
 1979  
 1980  
 1981  
 1982  
 1983  
 1984  
 1985  
 1986  
 1987  
 1988  
 1989  
 1990  
 1991  
 1992  
 1993  
 1994  
 1995  
 1996  
 1997  
 1998  
 1999  
 2000



\* BITUMINOUS MEDIAN GUTTER from SS-1 PROPERTY LINE FENCE, ITEM 503-B  
 NB 2342+00-2342+25 LT  
 SB 2345+00-2345+25 RT  
 NB 2350+50-2350+75 LT  
 NB 2352+63-2353+06 LT  
 SB 2352+80-2353+00 RT

\* THESE ITEMS, STAGE 2 CONSTRUCTION.  
 NB 2342+00-2342+25 LT  
 SB 2345+00-2345+25 RT  
 NB 2350+50-2350+75 LT  
 NB 2352+63-2353+06 LT  
 SB 2352+80-2353+00 RT

\* STANDARD STEEL BEAM GUARD RAIL  
 w/ STEEL POSTS, ITEM 547-A  
 NB 2350+85-2352+85 RT  
 NB 2351+16-2352+16 LT  
 SB 2351+76-2352+76 RT  
 SB 2352+16-2353+16 LT

TOWN ROAD #23 IS TO BE BUILT IN ITS ENTIRETY  
 DURING STAGE I CONSTRUCTION.

PARCEL: 6 A, B, C, D, E  
 GRANTOR: LEONEL N. & HELEN W. PAQUETTE  
 STATIONS: 2333 + 95 - 2369 + 14 NB  
 TAKING: 27/ A ±  
 REMAINDER: 158.1 A ±  
 RIGHTS:  
 DRAINAGE - STA 2337 + 99 ± SB, 7 + 50 RT, 2352 + 22 ± NB RT  
 UNDERDRAIN - STA 2356 + 00 ± RT NB, 2337 + 50 ± LT SB  
 SLOPE - STA 2 + 50 - 4 + 70 ± LT (3000 SQ FT)  
 DRIVE - STA 14 + 87, 17 + 38 ± LT  
 TITLE TAKEN: COND 10/26/62  
 RECORDED: COLCHESTER BK12, PG 339-379, 11/3/62

REVISED S.B.  
 CURVE DATA  
 Δ 23°-10'-00" Lt  
 D 1°  
 R 5729.58'  
 T 1174.38'  
 L 2316.67'  
 E 119.12'  
 2T-L 3209'  
 Bnk. 5/16' Ft

N. B. CURVE DATA  
 Δ 12°-39'-40" Lt  
 D 1°  
 R 5729.58'  
 T 695.66'  
 L 1266.11'  
 E 35.18'  
 2T-L 5.21'  
 Bnk. 5/16' Ft

PARCEL: 7  
 GRANTOR: GILES O. & JEANNETTE A.D. SIMARD  
 STATIONS: NONE  
 TAKING: NONE  
 REMAINDER: 2.0 A ±  
 RIGHTS: SLOPE STA. 3+97-5+00 SL (790 SQ FT)  
 DRIVE - STA 5+15 ± LT  
 TITLE TAKEN: COND 10/26/62  
 RECORDED: COLCHESTER BK12, PG 339-379, 11/3/62

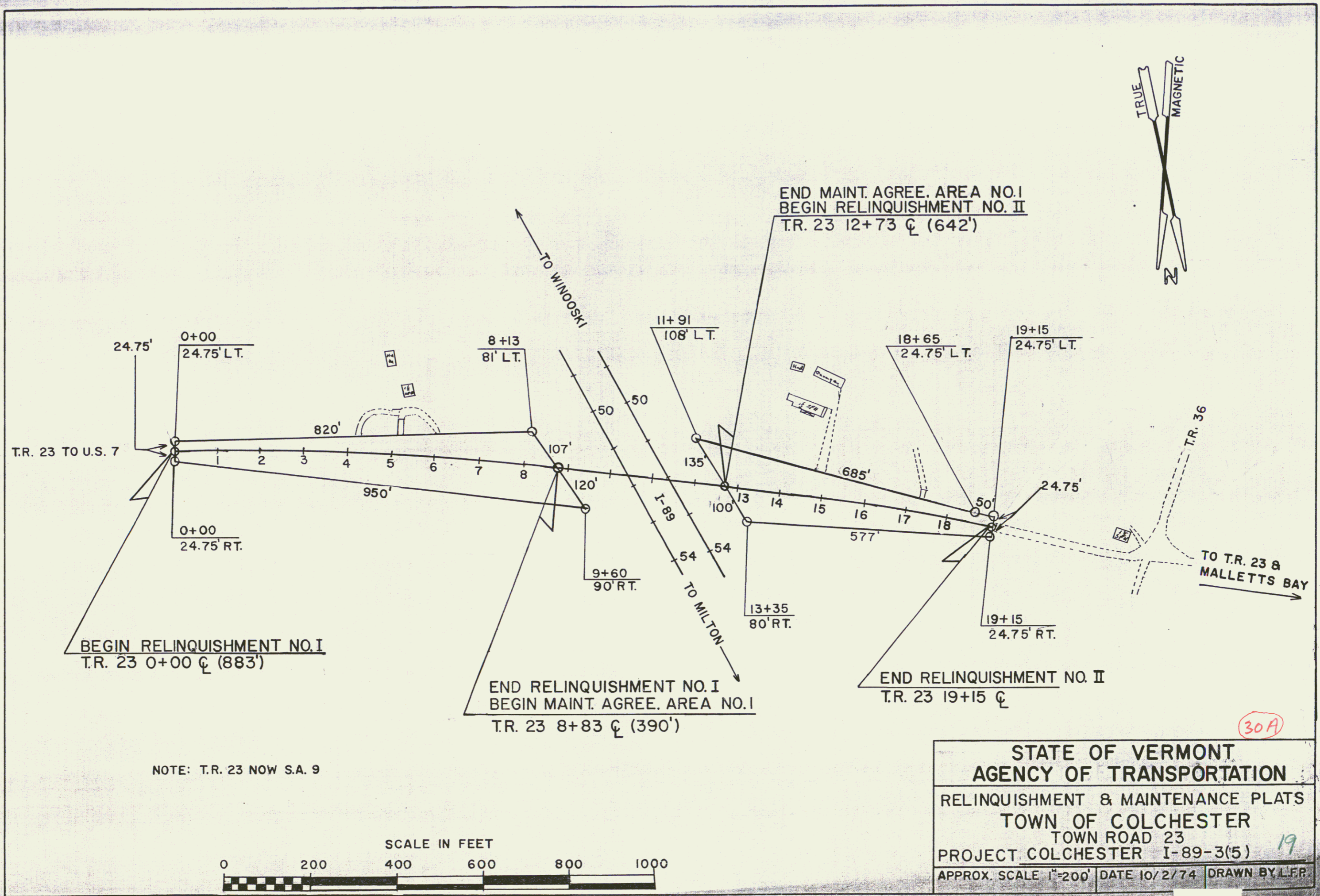
PARCEL: 6 C  
 STATIONS: 2350 + 35 - 2369 + 14 ± NB RT  
 TAKING: 14.1 A ± L.A.

CONTROL OF ACCESS COMPLETE ON  
 THIS SHEET

STAGE 2 CONSTRUCTION  
 COLCHESIE  
 Project 189-2  
 SHEET 28 of 265

Const + ROW





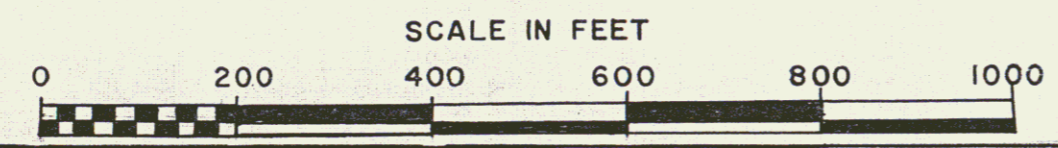
BEGIN RELINQUISHMENT NO. I  
T.R. 23 0+00 C (883')

END RELINQUISHMENT NO. I  
BEGIN MAINT. AGREE. AREA NO. I  
T.R. 23 8+83 C (390')

END MAINT. AGREE. AREA NO. I  
BEGIN RELINQUISHMENT NO. II  
T.R. 23 12+73 C (642')

END RELINQUISHMENT NO. II  
T.R. 23 19+15 C

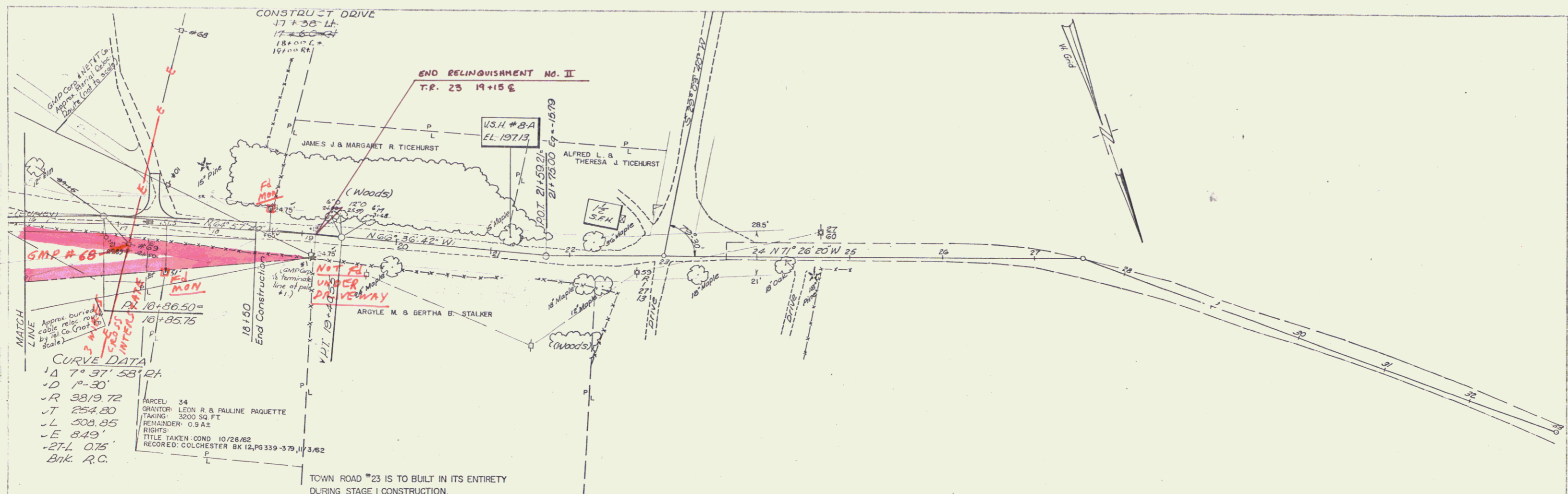
NOTE: T.R. 23 NOW S.A. 9



30A

19

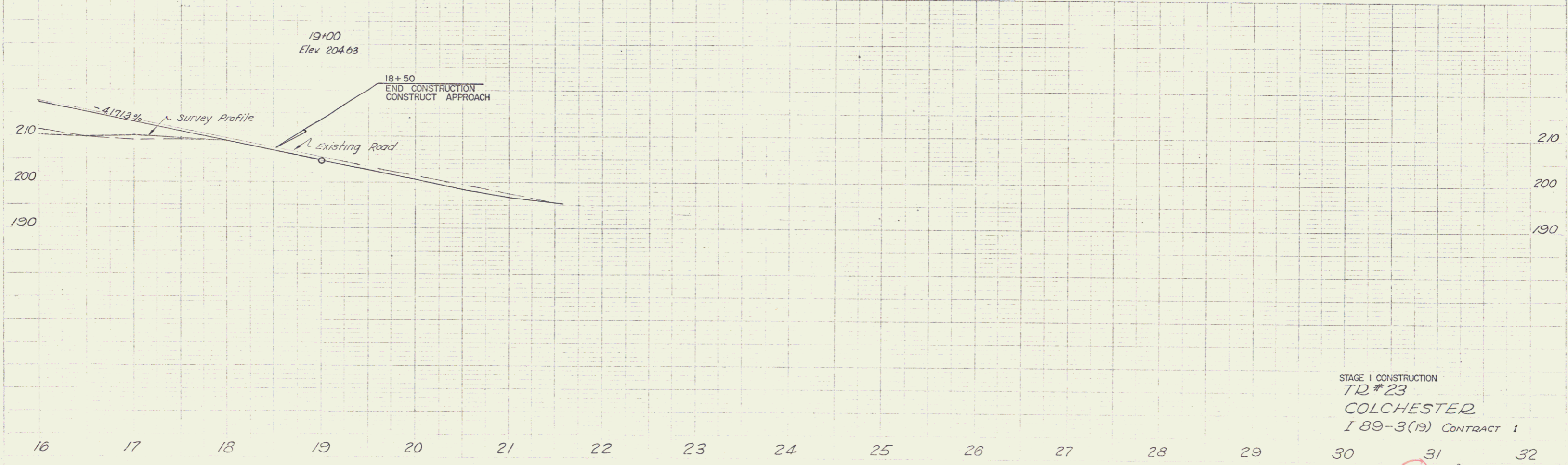
<b>STATE OF VERMONT</b>		
<b>AGENCY OF TRANSPORTATION</b>		
RELINQUISHMENT & MAINTENANCE PLATS		
TOWN OF COLCHESTER		
TOWN ROAD 23		
PROJECT COLCHESTER I-89-3(5)		
APPROX. SCALE 1"=200'	DATE 10/2/74	DRAWN BY L.F.P.



MATCH LINE  
 Approx. buried cable reloc. note by City of Colchester  
 CURVE DATA  
 Δ 7° 37' 58" RA  
 D 10-30  
 R 3819.72  
 T 254.80  
 L 508.85  
 E 8.49'  
 27-L 0.75'  
 Bnk. R.C.

PARCEL 34  
 GRANITOR: LEON R & PAULINE PAQUETTE  
 TAKING: 3200 SQ FT  
 REMAINDER: 0.9 A2  
 RIGHTS  
 TITLE TAKEN COND 10/26/62  
 RECORDED: COLCHESTER BK 12, PG 339-379, 11/3/62

TOWN ROAD #23 IS TO BE BUILT IN ITS ENTIRETY DURING STAGE I CONSTRUCTION.



STAGE I CONSTRUCTION  
 TR #23  
 COLCHESTER  
 I 89-3(19) CONTRACT 1  
 Sheet 31 of 265

\* THREE CABLE GUARD RAIL  
w/ STEEL POSTS Item 513  
NB 2360+10 - 2362+66 Df  
2362+66 - 2364+02 Df  
2364+02 - 2365+50 Df

\* BITUMINOUS CONCRETE CURB  
ITEM 525  
NB 2356+50 - 2362+00 Df  
NB 2362+00 - 2365+00 Df

PROPERTY LINE FENCE, ITEM 583-B  
NB 2356+50 - 2363+14 Df  
SB 2363+14 - 2374+50 Lf

DRILLING & BLASTING OF SOLID ROCK  
ITEM 113  
NB 2363+50 - 2365+50'

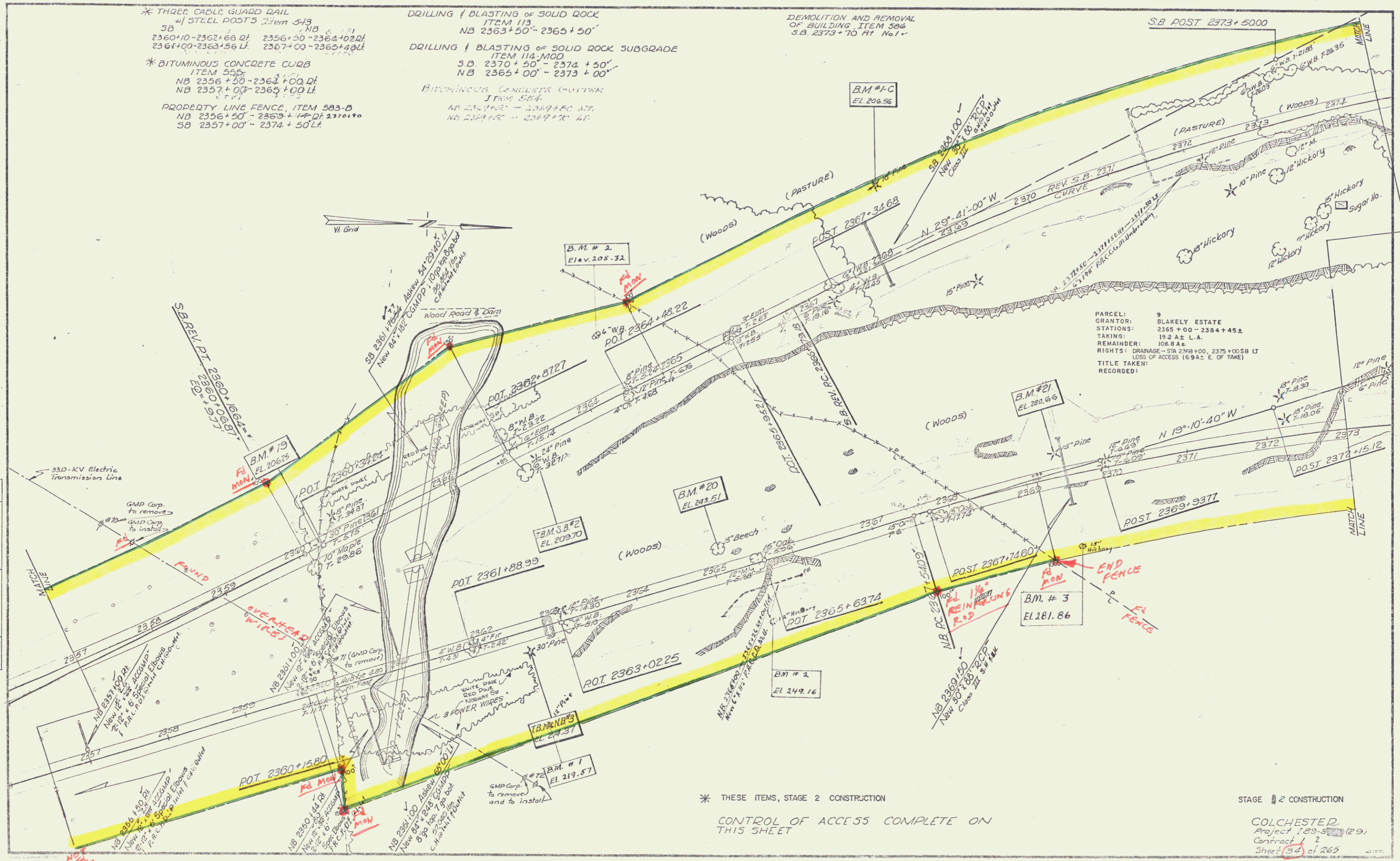
DRILLING & BLASTING OF SOLID ROCK SUBGRADE  
ITEM 114-MOD  
SB 2370+50' - 2374+50'  
NB 2365+00' - 2373+00'

BITUMINOUS CONCRETE CURB  
ITEM 524  
NB 2362+00 - 2369+60 Df  
NB 2369+60 - 2374+50 Df

DEMOLITION AND REMOVAL  
OF BUILDING, ITEM 586  
SB 2373+70 AT No. 1

SB POST 2373+5000

PLAN	DATE
REVISED	BY
BY	DATE
BY	DATE



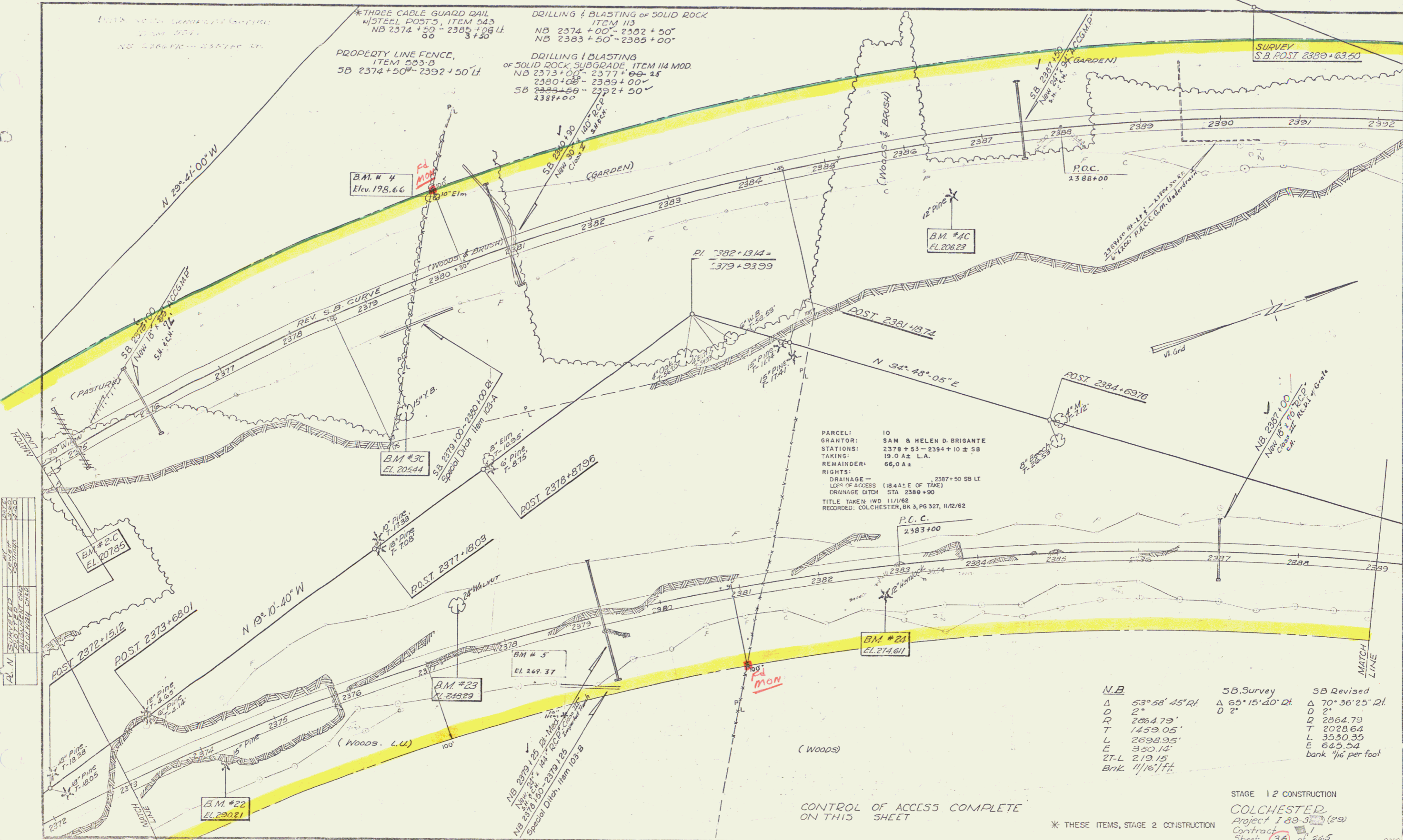
\* THESE ITEMS, STAGE 2 CONSTRUCTION

CONTROL OF ACCESS COMPLETE ON THIS SHEET

STAGE 2 CONSTRUCTION

COLCHESTER  
Project 189-50(29)  
Contract 12  
Sheet 34 of 265

Const + Row  
21



AL N SURVEYED

DATE	1/11/62
BY	AL N
SCALE	AS SHOWN
PROJECT	STAGE 12 CONSTRUCTION
SHEET	36 OF 265

PARCEL: 10  
 GRANTOR: SAM & HELEN D. BRIGANTE  
 STATIONS: 2378 + 53 - 2384 + 10 ± SB  
 TAKING: 19.0 A± L.A.  
 REMAINDER: 66.0 A±

RIGHTS:  
 DRAINAGE - 2387 + 50 SB LT  
 LOSS OF ACCESS (18.4 A± E OF TAKE)  
 DRAINAGE DITCH STA 2380 + 90  
 TITLE TAKEN: W/O 11/1/62  
 REQUIRED: COLCHESTER, BK 3, PG 327, 11/2/62

N.B.	SB Survey	SB Revised
Δ	53° 58' 45" RH	Δ 70° 36' 25" 2L
D	2'	D 2'
R	2864.79'	R 2864.79'
T	1459.05'	T 2028.64'
L	2698.95'	L 3530.35'
E	350.14'	E 645.54'
2T-L	219.15'	bank 1/16' per foot
	Bank 1/16' ft.	

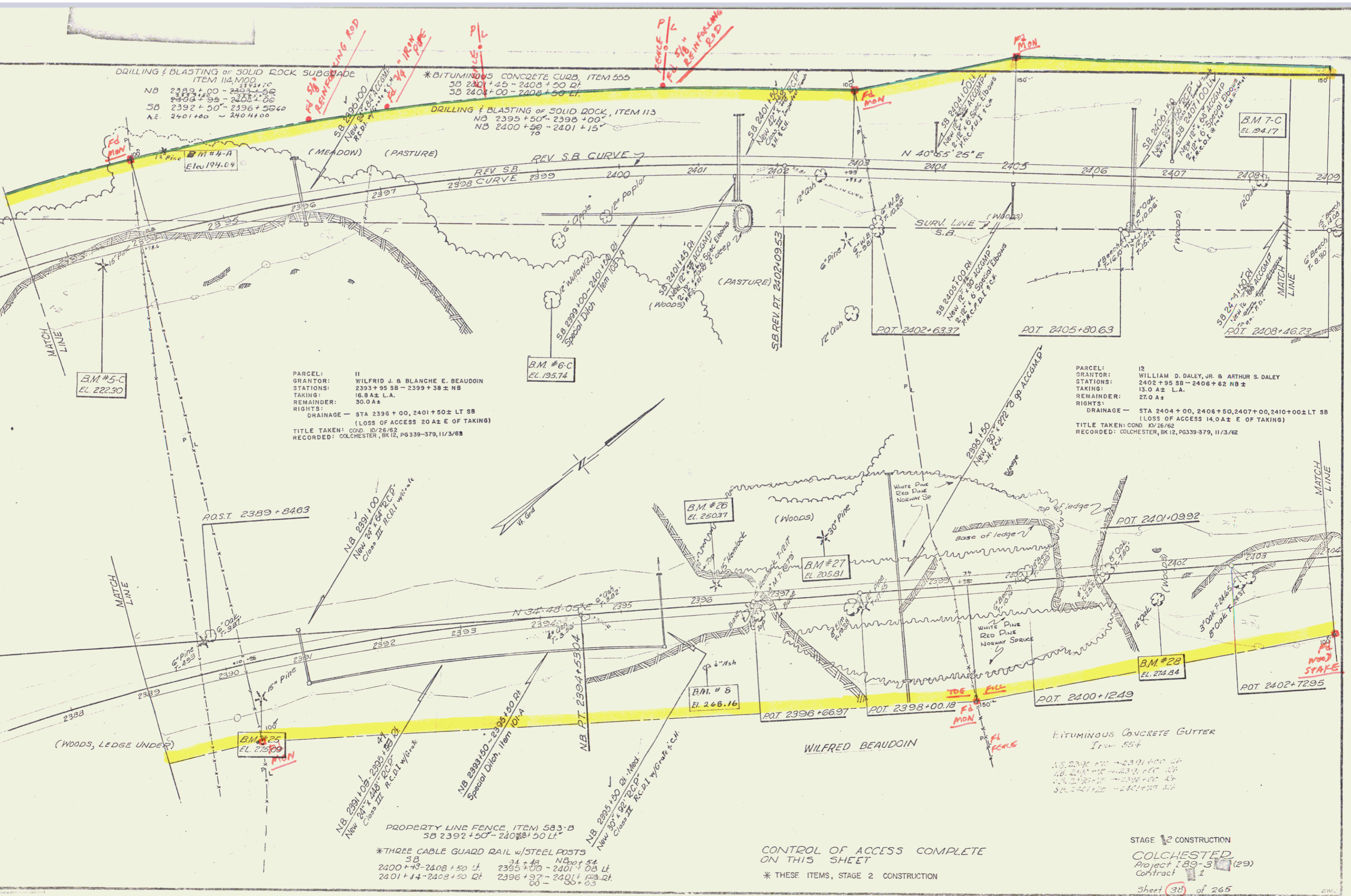
CONTROL OF ACCESS COMPLETE  
 ON THIS SHEET

\* THESE ITEMS, STAGE 2 CONSTRUCTION

STAGE 12 CONSTRUCTION  
 COLCHESTER  
 Project 189-3 (29)  
 Contract 11  
 Sheet 36 of 265

Const. R.O.W

PLAN	DATE	BY	CHKD
1/15/82	1/15/82	W. J. B.	W. J. B.
1/15/82	1/15/82	W. J. B.	W. J. B.
1/15/82	1/15/82	W. J. B.	W. J. B.



PARCEL: II  
 GRANTOR: WILFRID J. & BLANCHE E. BEAUDOIN  
 STATIONS: 2393+95 SB - 2399+38 NB  
 TAKING: 16.8 A± L.A.  
 REMAINDER: 30.0 A±  
 RIGHTS: DRAINAGE - STA 2396+00, 2401+50± LT SB (LOSS OF ACCESS 20 A± E OF TAKING)  
 TITLE TAKEN: COND. 10/28/82  
 RECORDED: COLCHESTER, BK 12, PG 339-379, 11/3/82

PARCEL: 12  
 GRANTOR: WILLIAM D. DALEY, JR. & ARTHUR S. DALEY  
 STATIONS: 2402+95 SB - 2406+62 NB±  
 TAKING: 13.0 A± L.A.  
 REMAINDER: 27.0 A±  
 RIGHTS: DRAINAGE - STA 2404+00, 2406+50, 2407+00, 2410+00± LT SB (LOSS OF ACCESS 14.0 A± E OF TAKING)  
 TITLE TAKEN: COND. 11/25/82  
 RECORDED: COLCHESTER, BK 12, PG 339-379, 11/3/82

PROPERTY LINE FENCE, ITEM 583-B  
 SB 2392+50' - 2402+50 LT  
 \*THREE CABLE GUARD RAIL w/STEEL POSTS  
 SB 2400+75 - 2408+50 LT 2395+50 - 2401+03 LT  
 2401+14 - 2408+50 LT 2396+37 - 2401+03 LT  
 00 - 55+63

CONTROL OF ACCESS COMPLETE ON THIS SHEET  
 \* THESE ITEMS, STAGE 2 CONSTRUCTION

STAGE 2 CONSTRUCTION  
 COLCHESTER  
 Project 189-3 (29)  
 Contract 1  
 Sheet 35 of 265

Const + Row

\* BITUMINOUS CONCRETE CURB  
 ITEM 555 11 - 65  
 SB 2408 + 50 - 2412 + 00 LT.  
 SB 2408 + 50 - 2413 + 00 LT.  
 12' ± 50

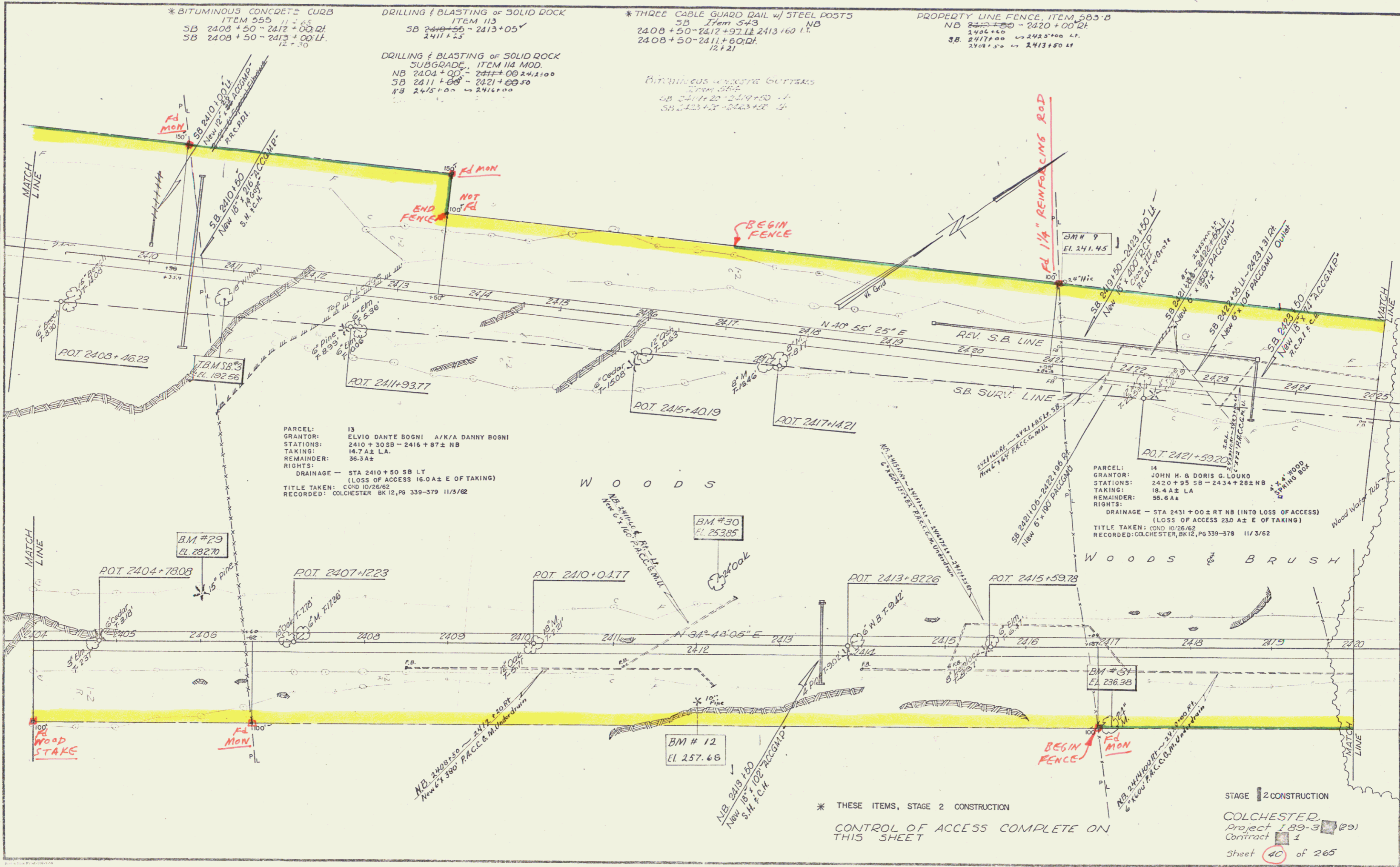
DRILLING & BLASTING of SOLID ROCK  
 ITEM 113  
 SB 2410 + 50 - 2413 + 05 ✓  
 2411 + 25

\* THREE CABLE GUARD RAIL w/ STEEL POSTS  
 SB Item 543 NB  
 2408 + 50 - 2412 + 97 LT 2413 + 60 LT.  
 2408 + 50 - 2411 + 60 LT.  
 12' ± 21

PROPERTY LINE FENCE, ITEM 503-B  
 NB 2408 + 50 - 2420 + 00 RT.  
 2406 + 60  
 SB 2417 + 00 - 2425 + 00 LT.  
 2408 + 50 - 2413 + 50 LT

DRILLING & BLASTING of SOLID ROCK  
 SUBGRADE, ITEM 114 MOD.  
 NB 2404 + 00 - 2411 + 00 2411 + 00  
 SB 2411 + 00 - 2421 + 00 50  
 NB 2415 + 00 - 2416 + 00

BITUMINOUS CONC. CUTTERS  
 ITEM 504  
 SB 2411 + 20 - 2414 + 00 LT.  
 SB 2423 + 20 - 2423 + 40 LT.



PARCEL: 13  
 GRANTOR: ELVIO DANTE BOGNI A/K/A DANNY BOGNI  
 STATIONS: 2410 + 30 SB - 2416 + 87 ± NB  
 TAKING: 14.7 ± LA  
 REMAINDER: 36.3 ±  
 RIGHTS:  
 DRAINAGE - STA 2410 + 50 SB LT  
 (LOSS OF ACCESS 16.0 ± E OF TAKING)  
 TITLE TAKEN: COND 10/26/62  
 RECORDED: COLCHESTER BK 12, PG 339-379 11/3/62

PARCEL: 14  
 GRANTOR: JOHN H. & DORIS G. LOUND  
 STATIONS: 2420 + 35 SB - 2434 + 28 ± NB  
 TAKING: 18.4 ± LA  
 REMAINDER: 56.6 ±  
 RIGHTS:  
 DRAINAGE - STA 2431 + 00 ± RT NB (INTO LOSS OF ACCESS)  
 (LOSS OF ACCESS 23.0 ± E OF TAKING)  
 TITLE TAKEN: COND 10/26/62  
 RECORDED: COLCHESTER BK 12, PG 339-378 11/3/62

\* THESE ITEMS, STAGE 2 CONSTRUCTION

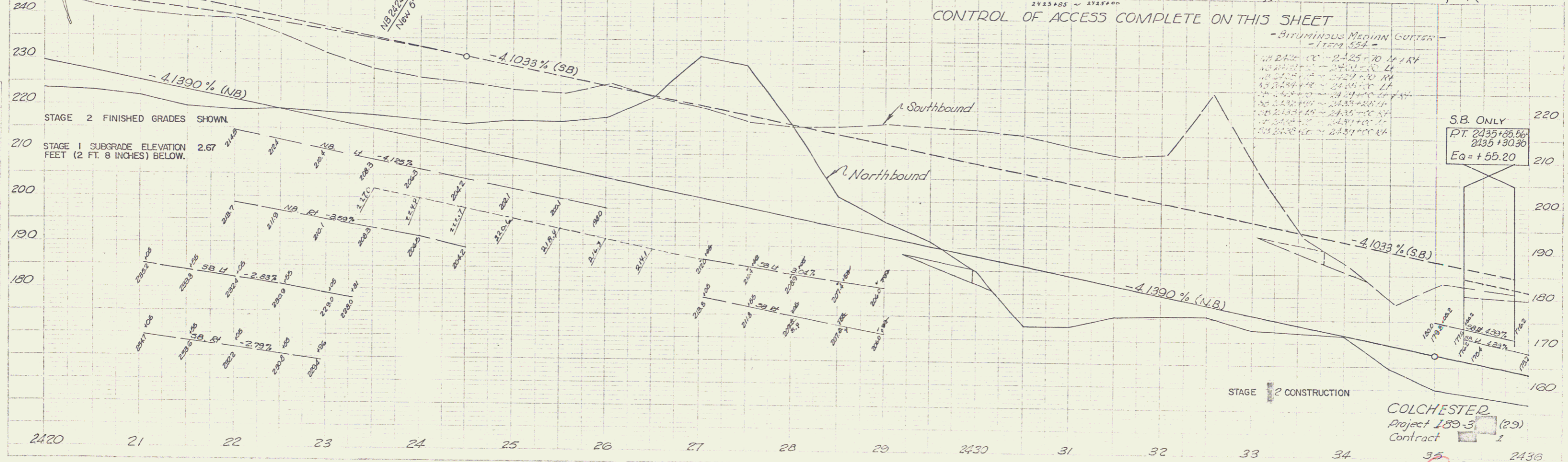
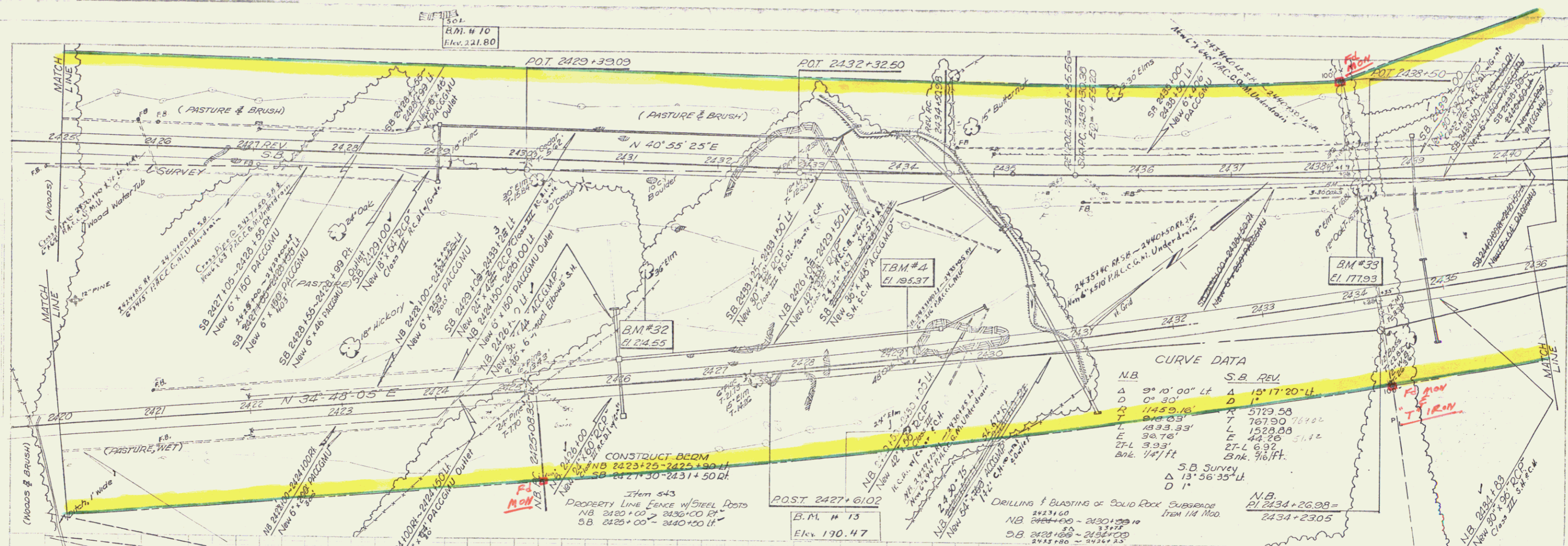
CONTROL OF ACCESS COMPLETE ON THIS SHEET

STAGE 2 CONSTRUCTION

COLCHESTER  
 Project 189-3 (29)  
 Contract 1  
 Sheet 40 of 265

Const. Row

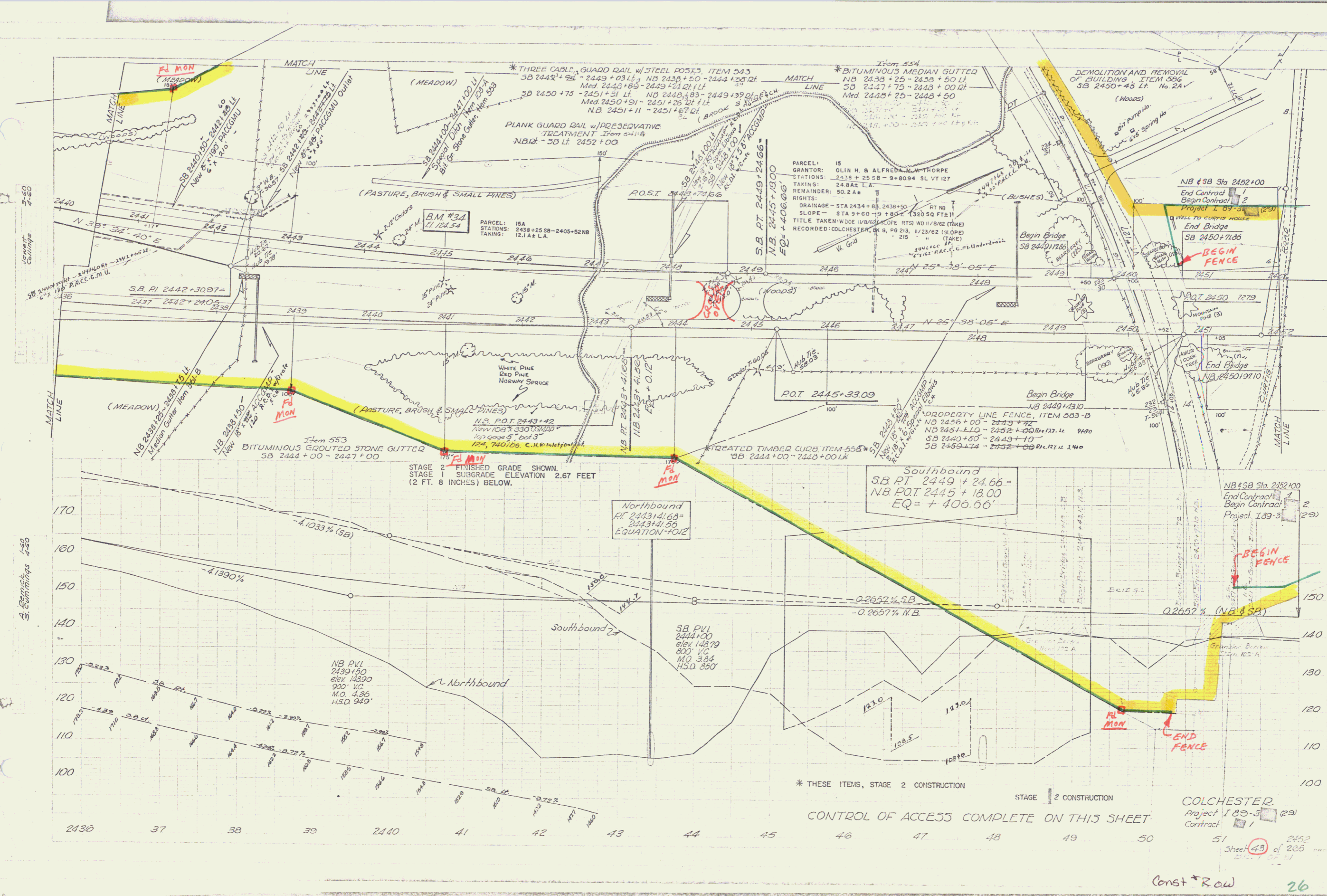
24



Cummings 4-88

Cummings 4-88

COLCHESTER,  
 Project 189-3 (29)  
 Contract 1  
 Sheet 42 of 265  
 Const + Row  
 25



\* THESE ITEMS, STAGE 2 CONSTRUCTION

STAGE 2 CONSTRUCTION

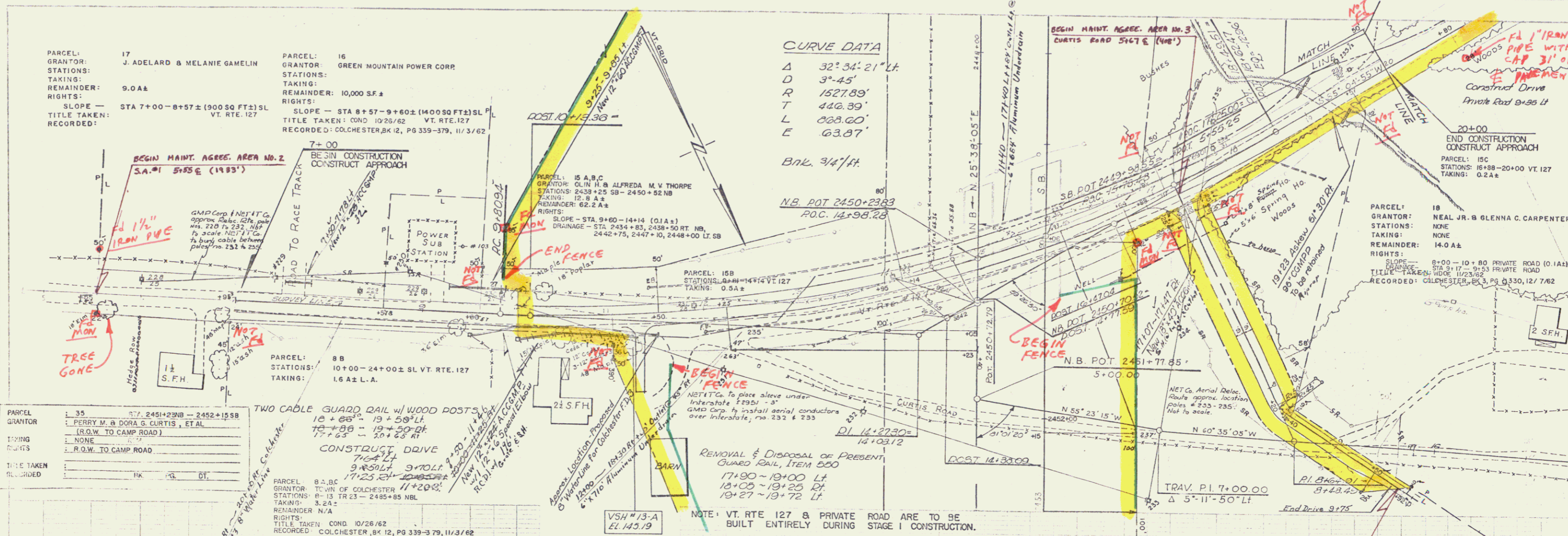
CONTROL OF ACCESS COMPLETE ON THIS SHEET

COLCHESTER  
Project 189-3 (22)  
Contract 1

Sheet 43 of 205

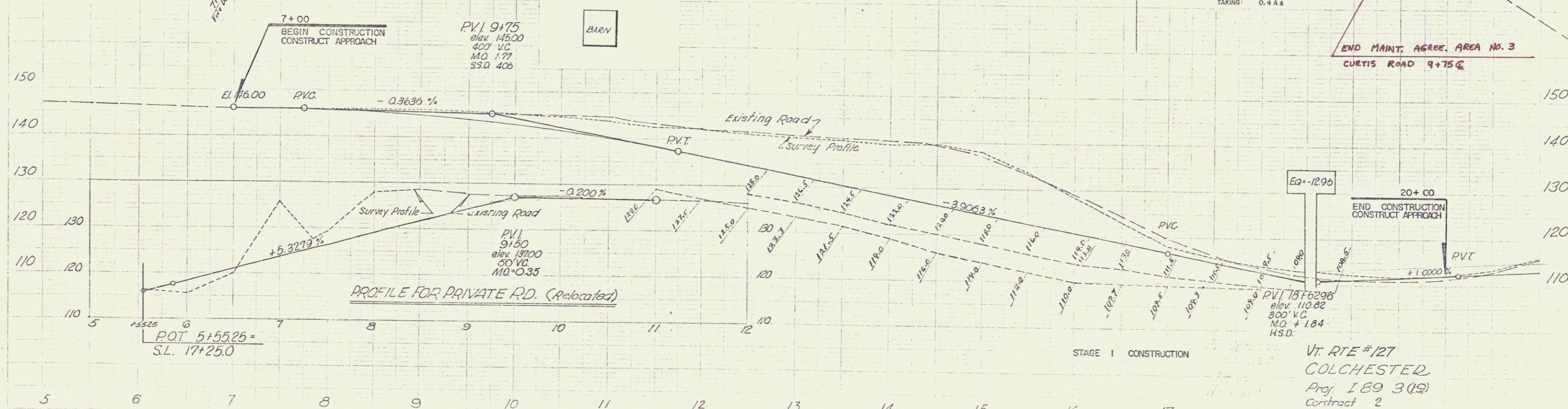
Const + Row

26



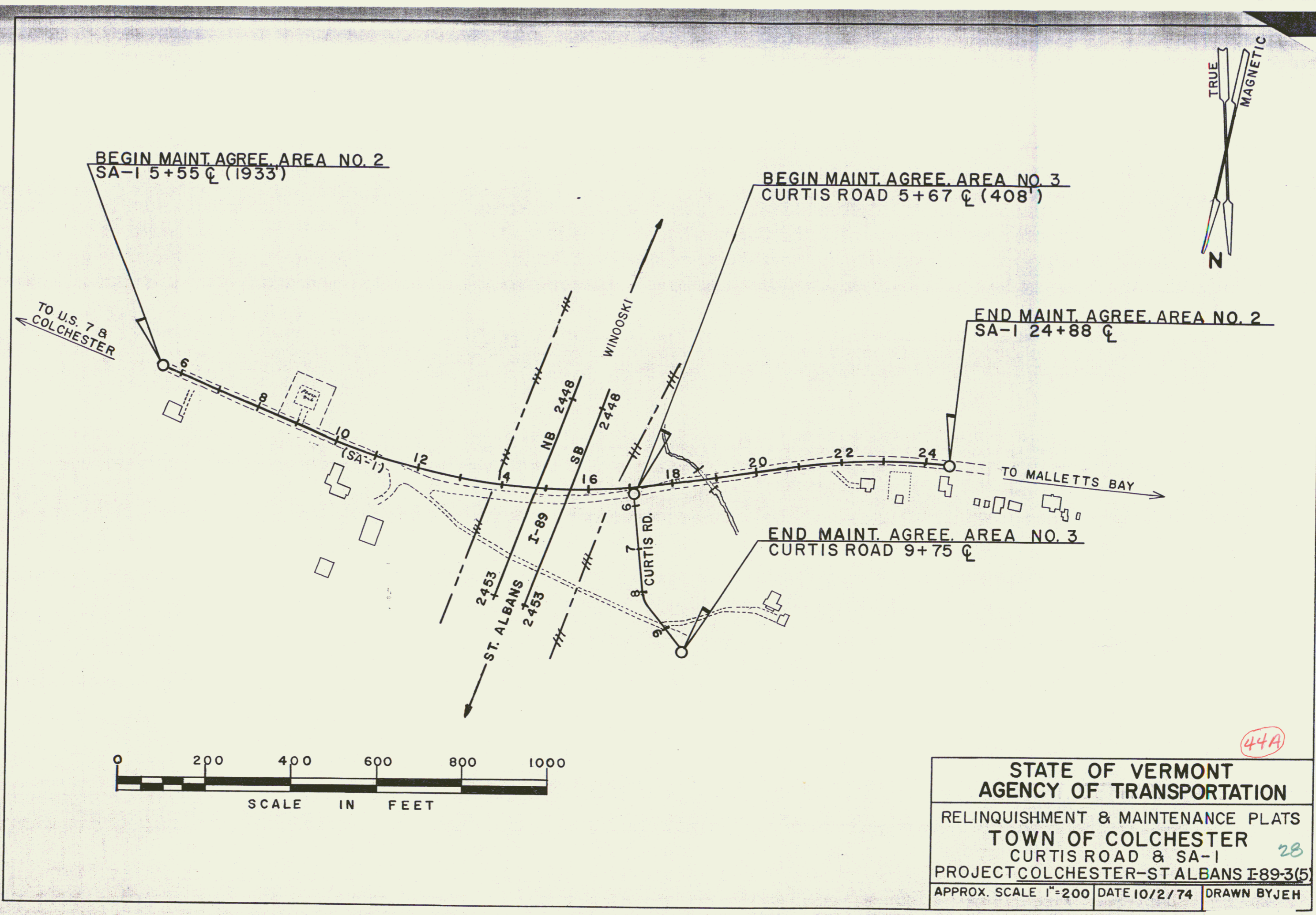
**CURVE DATA**  
 $\Delta$  32° 34' 21" Lt  
 D 3°-45'  
 R 1527.89'  
 T 442.39'  
 L 688.60'  
 E 63.87'  
 Bk. 3/4" ft.

PARCEL:	35	STATION:	17+2451+23NB - 2452+15SB
GRANTOR:	PERRY M. & DORA G. CURTIS, ETAL	TAKING:	(R.O.W. TO CAMP ROAD)
REMAINDER:	NONE	RIGHTS:	R.O.W. TO CAMP ROAD
TITLE TAKEN:		RECORDED:	



SOURCE 3+40

SOURCE 7+00



44A

STATE OF VERMONT  
 AGENCY OF TRANSPORTATION  
 RELINQUISHMENT & MAINTENANCE PLATS  
 TOWN OF COLCHESTER  
 CURTIS ROAD & SA-1  
 PROJECT COLCHESTER-ST ALBANS I-89-3(5)  
 APPROX. SCALE 1"=200' DATE 10/2/74 DRAWN BY JEH

28



PARCEL : 35 STA 245123-245215  
GRANTOR : PERRY M & DORA G CURTIS ET AL  
SUNSET VIEW CAMPERS ASSN  
TAKING RIGHTS : NONE REM  
: CAMP ROAD R.O.W.  
TITLE TAKEN :  
RECORDED : BK PG DT

PARCEL : 35 G STA 245123-245215  
GRANTOR : DOROTHY B FARDELMANN  
TAKING RIGHTS : NONE REM  
: CAMP ROAD R.O.W.  
TITLE TAKEN :  
RECORDED : BK PG DT

PARCEL : 35 N STA 245123-245215  
GRANTOR : JOHN J & ANN PETRIE  
TAKING RIGHTS : NONE REM  
: CAMP ROAD R.O.W.  
TITLE TAKEN :  
RECORDED : BK PG DT

PARCEL : 35 T STA 245123-245215  
GRANTOR : CLEMENT L B YVONNE M BARTLETT  
TAKING RIGHTS : NONE REM  
: CAMP ROAD R.O.W.  
TITLE TAKEN :  
RECORDED : COND 10/26/62  
: COLCHESTER BK 12 PG 339-79 DT 11/7/62

PARCEL : 35 I STA 245123-245215  
GRANTOR : ARMAND & MARIE ANGE TESSIER  
TAKING RIGHTS : NONE REM  
: CAMP ROAD R.O.W.  
TITLE TAKEN :  
RECORDED : BK PG DT

PARCEL : 35 A STA 245123-245215  
GRANTOR : RENA GALKINS  
TAKING RIGHTS : NONE REM  
: CAMP ROAD R.O.W.  
TITLE TAKEN :  
RECORDED : COND 11/20/62  
: COLCHESTER BK 3 PG 333 DT 12/4/62

PARCEL : 35 H STA 245123-245215  
GRANTOR : DAVIS N JR & MILDRED D HANNUM  
TAKING RIGHTS : NONE REM  
: CAMP ROAD R.O.W.  
TITLE TAKEN :  
RECORDED : BK PG DT

PARCEL : 35 O STA 245123-245215  
GRANTOR : RICHARD H JR & BETSY N SAUNDER  
TAKING RIGHTS : NONE REM  
: CAMP ROAD R.O.W.  
TITLE TAKEN :  
RECORDED : COND 10/26/62  
: COLCHESTER BK 12 PG 339-79 DT 11/3/62

PARCEL : 35 U STA 245123-245215  
GRANTOR : JOSEPH C & IRENE BISSONNETTE  
& JOSEPH P BISSONNETTE  
TAKING RIGHTS : NONE REM  
: CAMP ROAD R.O.W.  
TITLE TAKEN :  
RECORDED : COND 10/26/62  
: COLCHESTER BK 12 PG 339-79 DT 11/3/62

PARCEL : 35 - STA 245123-245215  
GRANTOR : WILLIAM G & ELEANOR M YOUNG  
TAKING RIGHTS : NONE REM  
: CAMP ROAD R.O.W.  
TITLE TAKEN :  
RECORDED : BK PG DT

PARCEL : 35 B STA 245123-245215  
GRANTOR : EDWARD & KATHLEEN H BAKER  
TAKING RIGHTS : NONE REM  
: CAMP ROAD R.O.W.  
TITLE TAKEN :  
RECORDED : BK PG DT

PARCEL : 35 I STA 245123-245215  
GRANTOR : EDYTHE B HOAG  
TAKING RIGHTS : NONE REM  
: CAMP ROAD R.O.W.  
TITLE TAKEN :  
RECORDED : BK PG DT

PARCEL : 35 P STA 245123-245215  
GRANTOR : VERNON A & ANTONIA G SCHMACHER  
TAKING RIGHTS : NONE REM  
: CAMP ROAD R.O.W.  
TITLE TAKEN :  
RECORDED : COND 11/28/62  
: COLCHESTER BK 3 PG 334 DT 12/4/62

PARCEL : 35 V STA 245123-245215  
GRANTOR : EUGENE J & ETHEL J DEGRAFF  
TAKING RIGHTS : NONE REM  
: CAMP ROAD R.O.W.  
TITLE TAKEN :  
RECORDED : WD 10/4/62  
: COLCHESTER BK 6 PG 204 DT 11/1/62

PARCEL : 35 C STA 245123-245215  
GRANTOR : MERRILL C & MARY T BOOTH  
TAKING RIGHTS : NONE REM  
: CAMP ROAD R.O.W.  
TITLE TAKEN :  
RECORDED : BK PG DT

PARCEL : 35 J STA 245123-245215  
GRANTOR : LEON J & FLORENCE M LA CHAPELLE  
TAKING RIGHTS : NONE REM  
: CAMP ROAD R.O.W.  
TITLE TAKEN :  
RECORDED : COND 11/26/62  
: COLCHESTER BK 3 PG 330 DT 12/4/62

PARCEL : 35 Q STA 245123-245215  
GRANTOR : SCOTT & IRENE STAPLETON  
TAKING RIGHTS : NONE REM  
: CAMP ROAD R.O.W.  
TITLE TAKEN :  
RECORDED : COND 10/26/62  
: COLCHESTER BK 12 PG 339-79 DT 11/3/62

PARCEL : 35 W STA 245123-245215  
GRANTOR : HOWARD J & LIDA S DE MAR  
TAKING RIGHTS : NONE REM  
: CAMP ROAD R.O.W.  
TITLE TAKEN :  
RECORDED : BK PG DT

PARCEL : 35 D STA 245123-245215  
GRANTOR : SAMUEL J BOWMAN  
TAKING RIGHTS : NONE REM  
: CAMP ROAD R.O.W.  
TITLE TAKEN :  
RECORDED : COND 10/26/62  
: COLCHESTER BK 12 PG 339-79 DT 11/3/62

PARCEL : 35 K STA 245123-245215  
GRANTOR : LAVINA & MARION LARCHELIER  
TAKING RIGHTS : NONE REM  
: CAMP ROAD R.O.W.  
TITLE TAKEN :  
RECORDED : COND 11/14/62  
: COLCHESTER BK 3 PG 331 DT 11/23/62

PARCEL : 35 R STA 245123-245215  
GRANTOR : ROLAND M & ELIZABETH WHITTIER  
TAKING RIGHTS : NONE REM  
: CAMP ROAD R.O.W.  
TITLE TAKEN :  
RECORDED : BK PG DT

PARCEL : 35 X STA 245123-245215  
GRANTOR : JOSEPH A R & ANITA M GRANGER  
TAKING RIGHTS : NONE REM  
: CAMP ROAD R.O.W.  
TITLE TAKEN :  
RECORDED : BK PG DT

PARCEL : 35 E STA 245123-245215  
GRANTOR : ALLAN B & RUTH L BURNETT  
TAKING RIGHTS : NONE REM  
: CAMP ROAD R.O.W.  
TITLE TAKEN :  
RECORDED : BK PG DT

PARCEL : 35 L STA 245123-245215  
GRANTOR : ROE B & SARAH S MC KENZIE  
TAKING RIGHTS : NONE REM  
: CAMP ROAD R.O.W.  
TITLE TAKEN :  
RECORDED : COND 11/12/62  
: COLCHESTER BK 3 PG 331 DT 11/23/62

PARCEL : 35 STA 245123-245215  
GRANTOR : PERRY M & DORA G CURTIS ET AL  
PERRY CURTIS DEVELOPEMENT  
TAKING RIGHTS : NONE REM  
: CAMP ROAD R.O.W.  
TITLE TAKEN :  
RECORDED : BK PG DT

PARCEL : 35 Y STA 245123-245215  
GRANTOR : ROBERT F JACOBUS  
TAKING RIGHTS : NONE REM  
: CAMP ROAD R.O.W.  
TITLE TAKEN :  
RECORDED : BK PG DT

PARCEL : 35 F STA 245123-245215  
GRANTOR : ROBERT L & BERNICE CARLSON  
TAKING RIGHTS : NONE REM  
: CAMP ROAD R.O.W.  
TITLE TAKEN :  
RECORDED : COND 10/26/62  
: COLCHESTER BK 12 PG 339-79 DT 11/3/62

PARCEL : 35 M STA 245123-245215  
GRANTOR : DONALD B & EMELINE F MILLER  
TAKING RIGHTS : NONE REM  
: CAMP ROAD R.O.W.  
TITLE TAKEN :  
RECORDED : BK PG DT

PARCEL : 35 S STA 245123-245215  
GRANTOR : WILLIAM A & ANNA C BARTINSKI  
TAKING RIGHTS : NONE REM  
: CAMP ROAD R.O.W.  
TITLE TAKEN :  
RECORDED : BK PG DT

PARCEL : 35 Z STA 245123-245215  
GRANTOR : EARL H & LOIS A KELLY  
TAKING RIGHTS : NONE REM  
: CAMP ROAD R.O.W.  
TITLE TAKEN :  
RECORDED : BK PG DT

Interstate 89 COLCHESTER-ST ALBANS  
R.O.W. SHEET 46 of 265  
project# 1-89-3 (5)