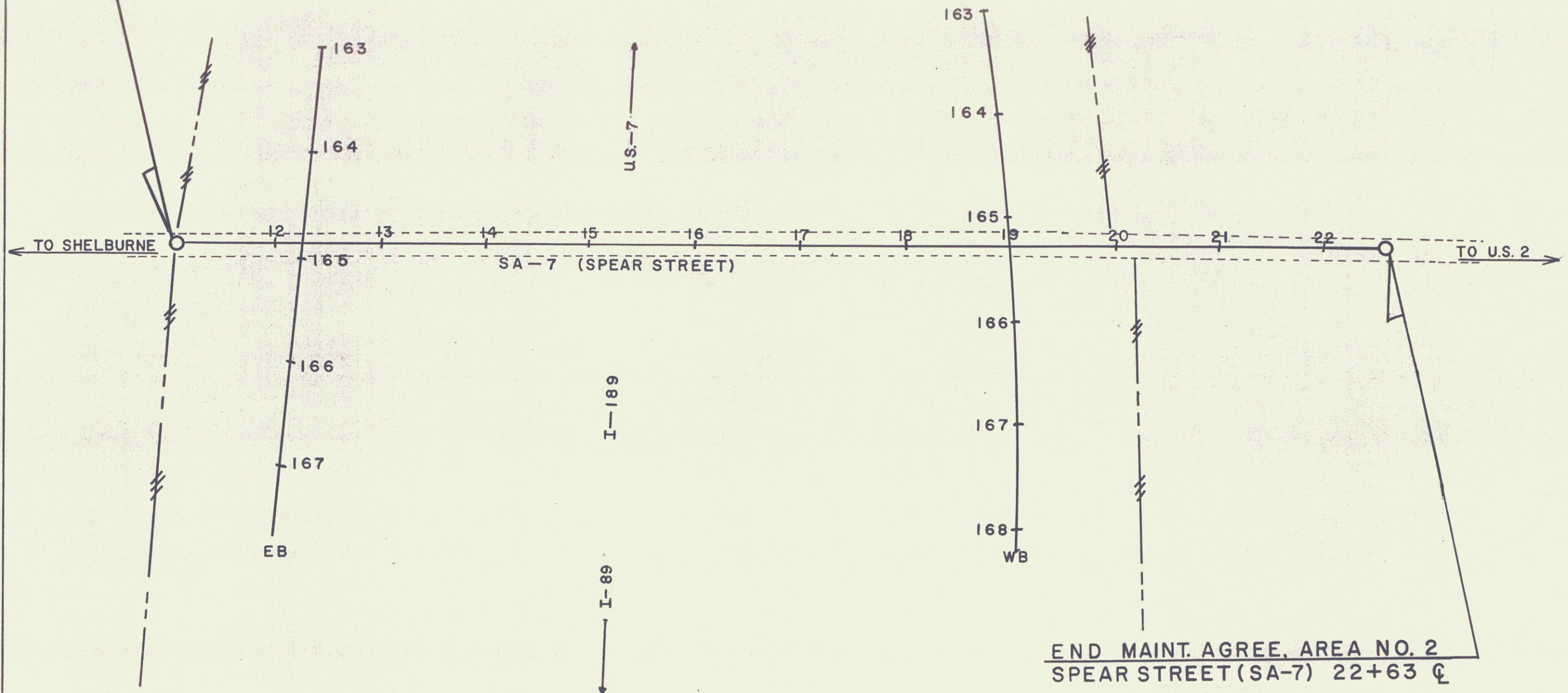
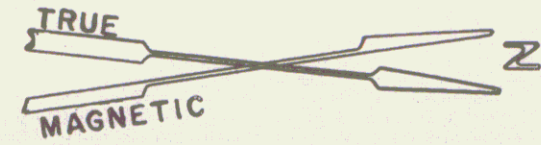



BEGIN MAINT. AGREE. AREA NO. 2  
SPEAR STREET (SA-7) 11+07  $\zeta$  (1156')



AGREE. DATED 7-7-81  
RECORDED IN BK. 176, PAGES 1-7



END MAINT. AGREE. AREA NO. 2  
SPEAR STREET (SA-7) 22+63  $\zeta$

SHEET 116A

STATE OF VERMONT  
AGENCY OF TRANSPORTATION  
RELINQUISHMENT & MAINTENANCE PLATS  
CITY OF SOUTH BURLINGTON  
STATE AID ROAD NO. 7  
PROJ. BURLINGTON-SO. BURLINGTON I-89-3(8)  
APPROX. SCALE 1"=100' DATE 9/6/74 DRAWN BY JEH