

PROJECT NAME & NUMBER TYPE PAVEMENT AREA
 WATERBURY-BOLTON I-89-2(7) CONC. BIT. CONC. - 74,608 S.Y.

MATERIALS
 SUBBASE OF GRAVEL - CATCHPAW PIT - BOLTON, VERMONT.
 SUBBASE OF SAND - CHAMPNEY PIT - BOLTON, VERMONT.
 SURFACE OF CRUSHED ROCK, CRUSHED STONE - BASE COURSE - PEA STONE - DEMERS QUARRY - WINOOSKI, VERMONT.
 GRAVEL FOR SHOULDERS - FULLER PIT - BOLTON, VERMONT.
 REFINED TAR - TRIMOUNT BITUMINOUS PRODUCTS CO. - EVERETT, MASS.
 ASPHALT - ESSO STANDARD - EVERETT, MASS. & E. PROVIDENCE, R.I.
 BITUMINOUS CONCRETE - L.M. PIKE & CO. (PLANT) - DUXBURY, VERMONT.
 CONCRETE CLASS "B" - A.G. ANDERSON CO. - WATERBURY, VERMONT.
 REINFORCING STEEL - JOHN T. RYERSON & SON INC. - BOSTON, MASS.
 REINFORCED CONCRETE PIPE & PRECAST REINFORCED CONCRETE PIPE DROPPERS WITH COVERS - AMERICAN MARIETTA CO. - WINDSOR, VT.
 ASPHALT COATED CORRUGATED GALVANIZED METAL PIPE - WHEELING CORRUGATED METAL PIPE CO. - BOSTON, MASS.
 CAST IRON PIPE UNDERDRAIN FLUSHING BASINS - W/COVERS - VERMONT STRUCTURAL STEEL CO. - BURLINGTON, VERMONT.
 CABLE GUARD RAIL, STEEL MARKER POSTS & PROPERTY LINE FENCE - MAINLINE FENCE CO. - WESTBROOK, MAINE.
 SIGNS & REFLECTORS - STANDARD SIGNS & SIGNAL CO. - CLINTON, MASS.
 CONTRACTOR - MORRISON-KNUDSEN INC. LANDERS & GRIFFIN INC. NEW YORK, N.Y.
 RESIDENT ENGINEER - J.R. PHALEN.
 INSPECTORS - F. THORNE & R. FITZGERALD.
 RECORD PLANS - J.R. PHALEN, F. THORNE, & R. FITZGERALD.

STATE OF VERMONT
 DEPARTMENT OF HIGHWAYS
Proposed Improvement

TOWNS OF WATERBURY - BOLTON
 COUNTIES OF WASHINGTON & CHITTENDEN

Interstate 89 PROJECT I 89-2 (7)

CONTRACT NO. 3

BEGINNING - AT A POINT 3.567 MILES EASTERLY OF THE WATERBURY-BOLTON TOWN LINE AND EXTENDING WESTERLY 7.379 MILES.

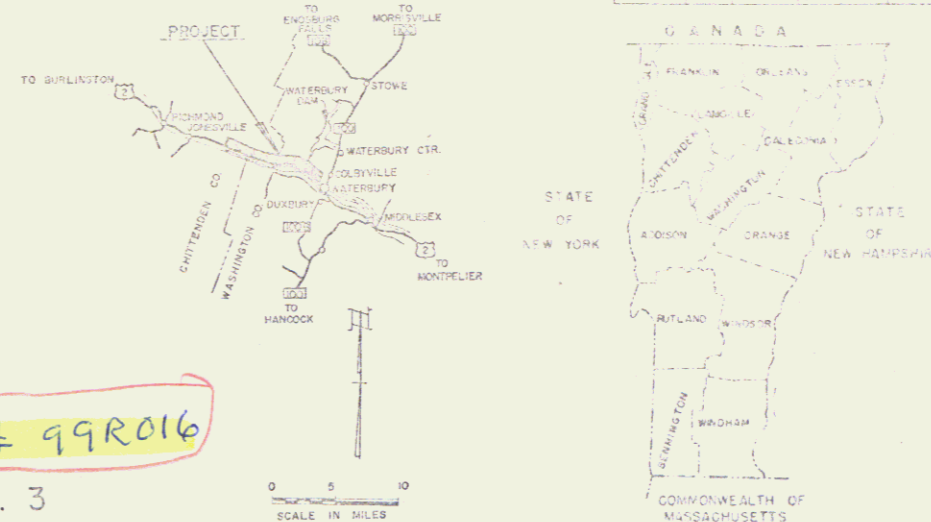
BEGINNING AT A POINT APPROXIMATELY 2.714 MILES NORTHWESTERLY OF THE WATERBURY-BOLTON TOWN LINE AND EXTENDING NORTHWESTERLY 1.058 MILES.

LENGTH OF ROADWAY 97,928.16 FEET = 7.184 MILES
 LENGTH OF BRIDGES 4,033.24 FEET = 0.193 MILES
 LENGTH OF PROJECT 93,961.40 FEET = 7.379 MILES

5,391.59 FEET = 1.021 MILES
 408.42 FEET = 0.077 MILES
 5,800.00 FEET = 1.098 MILES

DESIGN DESIGNATION
 ADT (1959) = 2580
 ADT (1975) = 4775
 DHV (1975) = 695
 D 57.5 %
 T 8.0 %
 V 70 MPH

Pin # 99R016



RIGHT-OF-WAY & CONSTRUCTION PLANS



WATERBURY-BOLTON
 PROJECT I 89-2(7) CONTRACT NO. 3
 BITUMINOUS CONCRETE PAVEMENT
 MORRISON-KNUDSEN INC. & LANDERS & GRIFFIN INC.
 NEW YORK, N.Y.

Beginning of a point approximately 2.714 miles northwesterly of the Waterbury-Bolton Town Line and extending northwesterly 1.058 miles.
 CONTRACT NO. 3
 PROJECT I 89-2(7)
 CONTRACT NO. 3

LEGEND: X DESIGNATES ACCESS POINTS IN RIGHT OF WAY FENCE
 STA. 803+00 NT.

SCALES
 TITLE SCALE
 PHYSICAL 1" = 1200'
 PLAN 1" = 50 3/4'
 PROFILE HORIZONTAL 1" = 50'
 VERTICAL 1" = 10'
 CROSS-SECTIONS 1" = 10'

THREE PLANS ARE SUBJECT TO SIGN REVISIONS AS MAY BE REQUIRED BY THE BUREAU OF PUBLIC ROADS OR THE COMMISSIONER OF HIGHWAYS.
 CONSTRUCTION IS TO BE CARRIED ON IN ACCORDANCE WITH THE PLANS AND THE STANDARD SPECIFICATIONS FOR HIGHWAYS AND BRIDGE CONSTRUCTION OF JANUARY 1958 SUBMITTED TO THE BUREAU OF PUBLIC ROADS BY THE STATE OF VERMONT, AND THE STANDARD SPECIFICATIONS FOR BRIDGE CONSTRUCTION OF JANUARY 1958 SUBMITTED TO THE BUREAU OF PUBLIC ROADS BY THE STATE OF VERMONT, AND THE STANDARD SPECIFICATIONS FOR BRIDGE CONSTRUCTION OF JANUARY 1958 SUBMITTED TO THE BUREAU OF PUBLIC ROADS BY THE STATE OF VERMONT.

APPROVED: [Signature]
 DATE: Oct 7, 1959

APPROVED: [Signature]
 DATE: Oct 7, 1959

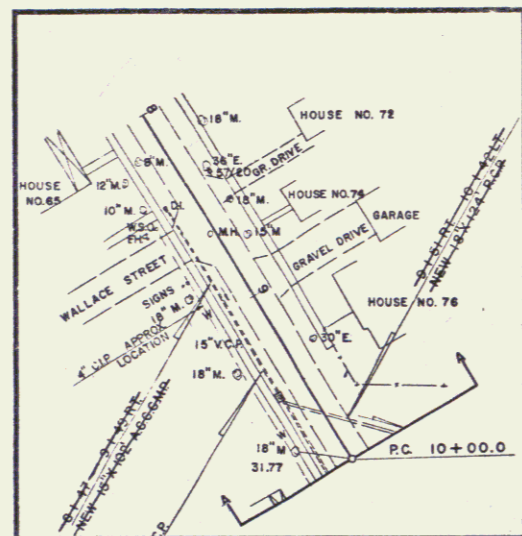
APPROVED: [Signature]
 DATE: Oct 7, 1959

AUG 27 1974

DEPARTMENT OF COMMERCE
 BUREAU OF PUBLIC ROADS
 MP 64.20-71.58

PROJECT I 89-2(7)
 CONTRACT NO. 3

99



CHANNEL EXCAVATION ITEM 106			
LOCA	STA	STA	POS
✓	810+00	816+00	LT

EXCAVATION & REMOVAL OF ROAD SURFACE ON ROADWAYS ITEM 113-A			
LOCA	STA	STA	POS
US-2 REL	12+50	13+50	RT
N.C.S.	13+50	14+50	RT

PROPERTY LINE FENCE ITEM 583-B(MOD) W/ STEEL POSTS			
LOCA	STA	STA	POS
✓	810+00	820+00	RT
✓	810+00	819+00	LT

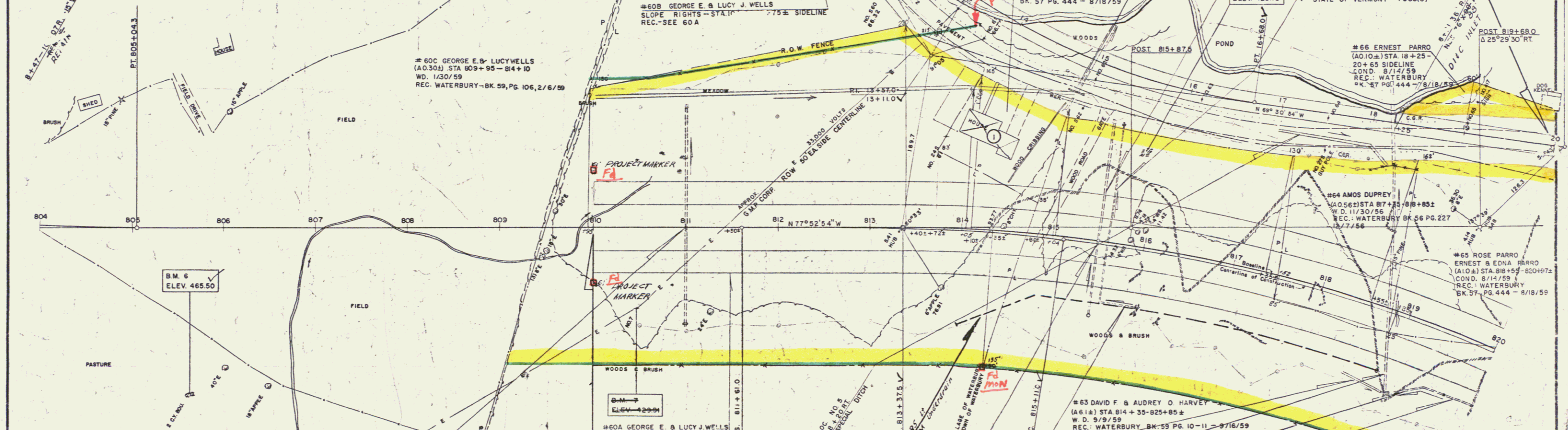
DRIVE GATE FOR PROPERTY LINE FENCE, ITEM 583-C			
LOCA	STA	STA	POS
✓	810+00	819+00	LT

CONSTRUCT DRIVES			
LOCA	STATION	POS	
US-2	11+50	11+50	RT
✓	10+46	10+46	RT
✓	10+46	10+46	RT

FILL BELOW ELEVATION 410.0 TO BE MADE FROM ROCK SEE SPECIAL PROVISION NO. 6			
LOCA	STA	STA	POS
US-2	11+10	15+40	RT
✓	15+60	18+80	RT

Steel Guide Posts			
LOCA	Sta	Sta	Pos
US-2	13+21	13+21	RT

DEMOLITION & REMOVAL OF BUILDING ITEM 586			
BLDG. NO.	STATION	POS	
✓ 1	814+25	LT	



LANDSCAPE MATERIAL	
PROJECT 189-2(7) CONTRACT NO. 1	
1. Sta 832+00 - 838+00 Left	31
White Cedar	19
Canada Hemlock	11
Norway Spruce	16
Torturian Honeysuckle	46
Am. Hop Hornbeam	48
Shod Bush	2
2. Sta 849+00 - 854+00 Left	2
Norway Spruce	2
Canada Hemlock	1
E. White Pine	3
Red Pine	2
Sugar Maple	1
N. Red Oak	10
Paper Birch	8
Winged Euonymus	46
Coralberry	46
Snowberry	600
Parrotia	1
3. Sta 891+40 - 913+60 Right (Rest Area - NB Lane)	2
Norway Spruce	1
4. U.S. 2 Relocation-Sta 858+65-858+90 Right	1
Norway Spruce	1

- GENERAL NOTES**
- Size of Planting Material
 - Evergreen Trees Should Be 2 1/2 - 3 1/2 Ft. in Height.
 - Large Deciduous Trees Should Be 3/4" To 1" in Caliber With A Minimum Height Of 6 To 8 Feet.
 - Small Deciduous Trees Should Be 1/16" in Caliber, 5 To 6 Feet in Height With 6 Or More Branches.
 - Deciduous Shrubs Should Be 2' To 3' in Height, With Not Less Than 4 Cones, 2 Feet And Up.
 - All Conifers Must Have Dormant Birds And Secondary Needles.
 - All Plant Material To Be Graded According To American Standards For Nursery Stock.

STONE FILL FOR SLOPE PROTECTION ITEM 522			
LOCA	STA	STA	POS
✓	811+46	812+00	LT

THREE CABLE QUARD RAIL WITH STEEL POSTS ITEM 543			
LOCA	STA	STA	POS
✓	810+00	820+00	LT
✓	810+00	819+32	RT
US-2 REL	13+30	15+26	RT
✓	10+30	10+10	LT
✓	808+34	820+00	LT
✓	807+70	818+25	LT
✓	814+25	820+00	RT

DRILLING & BLASTING OF SOLID ROCK ITEM 113			
LOCA	STA	STA	POS
✓	812+60	813+00	RT

SOD REMOVAL ITEM 101			
LOCA	STA	STA	POS
✓	819+10	819+60	RT

CONTRACT NO. 1

STATE OF VERMONT
DEPARTMENT OF HIGHWAYS

INTERSTATE PROJECT IN THE TOWNS OF
WATERBURY - BOLTON

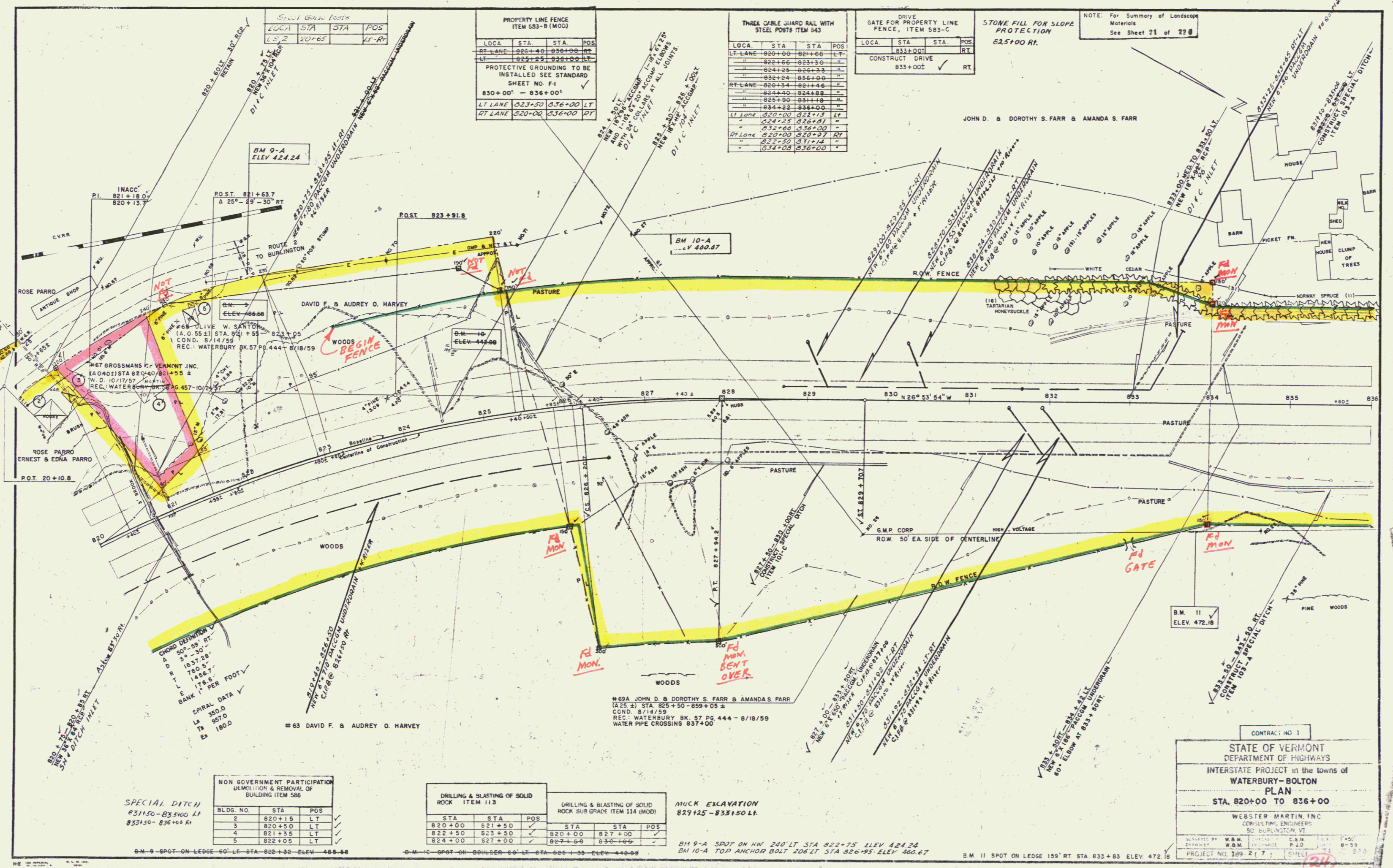
PLAN
STA. 810+00 TO 820+00

WEBSTER, MARTIN, INC.
CONSULTING ENGINEERS
50 BURLINGTON VT.

DESIGNED BY R.M.W. DRAWN BY C.E.W.
CHECKED BY R.M.W. DATE 10/1/59
PROJECT NO. 189-2(7) SCALE 1"=40'

B.M. 6 SPOT ON 2 CY BOULDER 162 RT STA 805+67 ELEV 465.50
B.M. 7 SPIKE IN POLE NO. 7-67 RT STA 810+00 ELEV 426.15
B.M. 8 SPOT ON LEDGE 100' T STA 815+85 ELEV 426.15

const
2



CONTRACT NO. 1

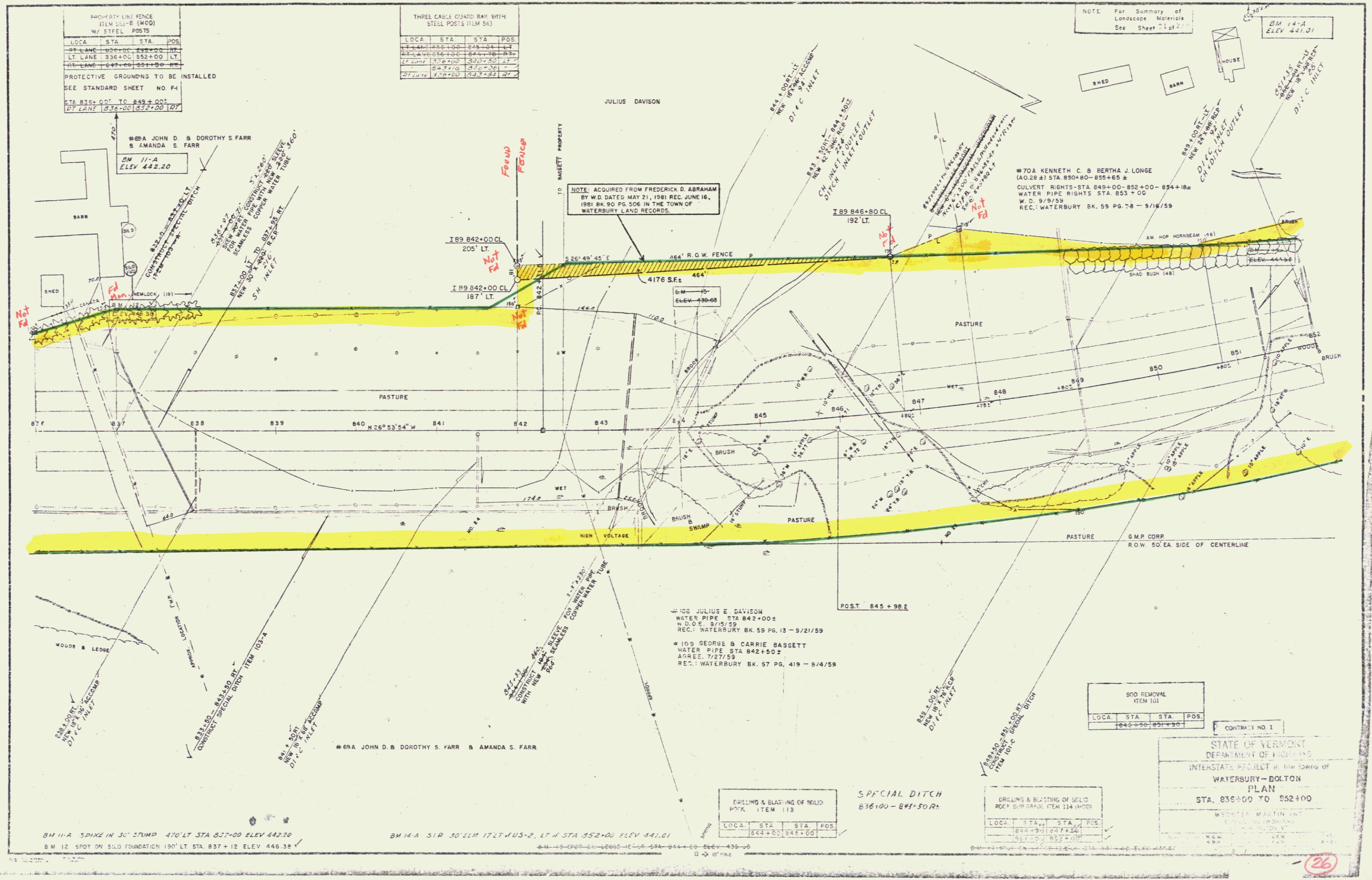
STATE OF VERMONT
DEPARTMENT OF HIGHWAYS

INTERSTATE PROJECT in the towns of
WATERBURY-BOLTON

PLAN
STA. 820+00 TO 836+00

WEBSTER MARTIN, INC.
CONSULTING ENGINEERS
50 BURLINGTON ST.
BURLINGTON, VT.

DESIGNED BY: W.B.M. CHECKED BY: C.E.M. DATE: 1/4/59
DRAWN BY: W.B.M. IN CHARGE: P.J.O. SCALE: 1" = 40'
PROJECT NO. 189-2(7) SHEET 23



PROPERTY LINE FENCE
ITEM 100-B (MOD)
W/ STEEL POSTS

LOCA	STA	STA	POS
LT LANE	836+00	852+00	LT
RT LANE	847+00	851+50	RT

PROTECTIVE GROUNDING TO BE INSTALLED
SEE STANDARD SHEET NO. F4
STA 825+00 TO 849+00
RT LANE 836+00 TO 852+00 LT

THREE CABLE QUARD RAIL WITH
STEEL POSTS ITEM 543

LOCA	STA	STA	POS
RT LANE	836+00	844+04	RT
LT LANE	836+00	844+76	LT
RT LANE	836+00	842+50	RT
LT LANE	836+00	842+28	LT

NOTE For Summary of
Landscape Materials
See Sheet 11 of 21

BM 11-A
ELEV 442.20

NOTE: ACQUIRED FROM FREDERICK D. ABRAHAM
BY W.D. DATED MAY 21, 1981 REC. JUNE 16,
1981 BK. 90 PG. 506 IN THE TOWN OF
WATERBURY LAND RECORDS.

*70A KENNETH C. & BERTHA J. LONGE
(AC. 28 & 1) STA 850+00-855+65 ±
CULVERT RIGHTS STA 849+00-852+00-854+18 ±
WATER PIPE RIGHTS STA 853+00
W. D. 9/9/59
REC. WATERBURY BK. 59 PG. 78 - 9/16/59

*108 JULIUS E. DAVISON
WATER PIPE STA 842+00 ±
W. D. E. 9/15/59
REC. WATERBURY BK. 59 PG. 13 - 9/21/59

*109 GEORGE & CARRIE BASSETT
WATER PIPE STA 842+50 ±
W. D. E. 7/27/59
REC. WATERBURY BK. 57 PG. 419 - 8/4/59

SOD REMOVAL
ITEM 101

LOCA	STA	STA	POS
	844+00	851+50	

CONTRACT NO. 1
STATE OF VERMONT
DEPARTMENT OF HIGHWAYS
INTERSTATE PROJECT IN THE TOWNS OF
WATERBURY - BOLTON
PLAN
STA. 836+00 TO 852+00
WHEELER MARTIN INC.
100 W. MAIN ST.
WATERBURY, VT. 05671

DRILLING & BLASTING OF SOLO
ROCK ITEM 113

LOCA	STA	STA	POS
	844+00	845+00	

DRILLING & BLASTING OF SOLO
ROCK SUR. GRADE ITEM 114 (MOD)

LOCA	STA	STA	POS
	844+00	852+00	

BM 11-A SPIKE IN 30' STUMP 470' LT STA 827+00 ELEV 442.20
BM 12 SPOT ON SLO FOUNDATION 190' LT STA 837+12 ELEV 446.38

BM 11-A SIP 30' ELM 172' AUS-2, LT 4 STA 852+00 ELEV 441.01

LAND TO BE ACQUIRED FROM FREDERICK ABRAHAM

I89 846+80 CL
192' LT.

IP
S50°44'45" E
95.20'

"C"
IP

4176 S.F.

464'

S26°49'45" E
464'

I89 842+00 CL
187' LT.

DISTANCE FROM "A" TO "B" IS 255'
DISTANCE FROM "C" TO "D" IS 400.01'

"D"

I89 842+00 CL
205' LT.

S60°26'20" W
255'

N50°02'50" E
222.92'

24.75'

512.50'
N29°20'15" W

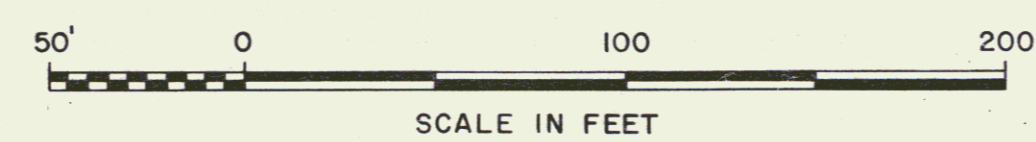
CENTER LINE U.S. RT. 2

24.75'
B"

← TO BOLTON

TO WATERBURY VILLAGE →

- ⊙ IRON PIN
- CONCRETE BOUND
- x- EXISTING R.O.W. FENCE
- PROPERTY LINE

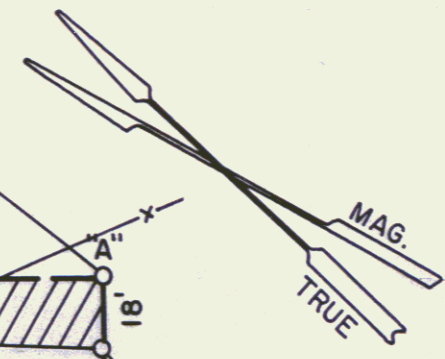


STATE OF VERMONT
AGENCY OF TRANSPORTATION
TOWN OF WATERBURY

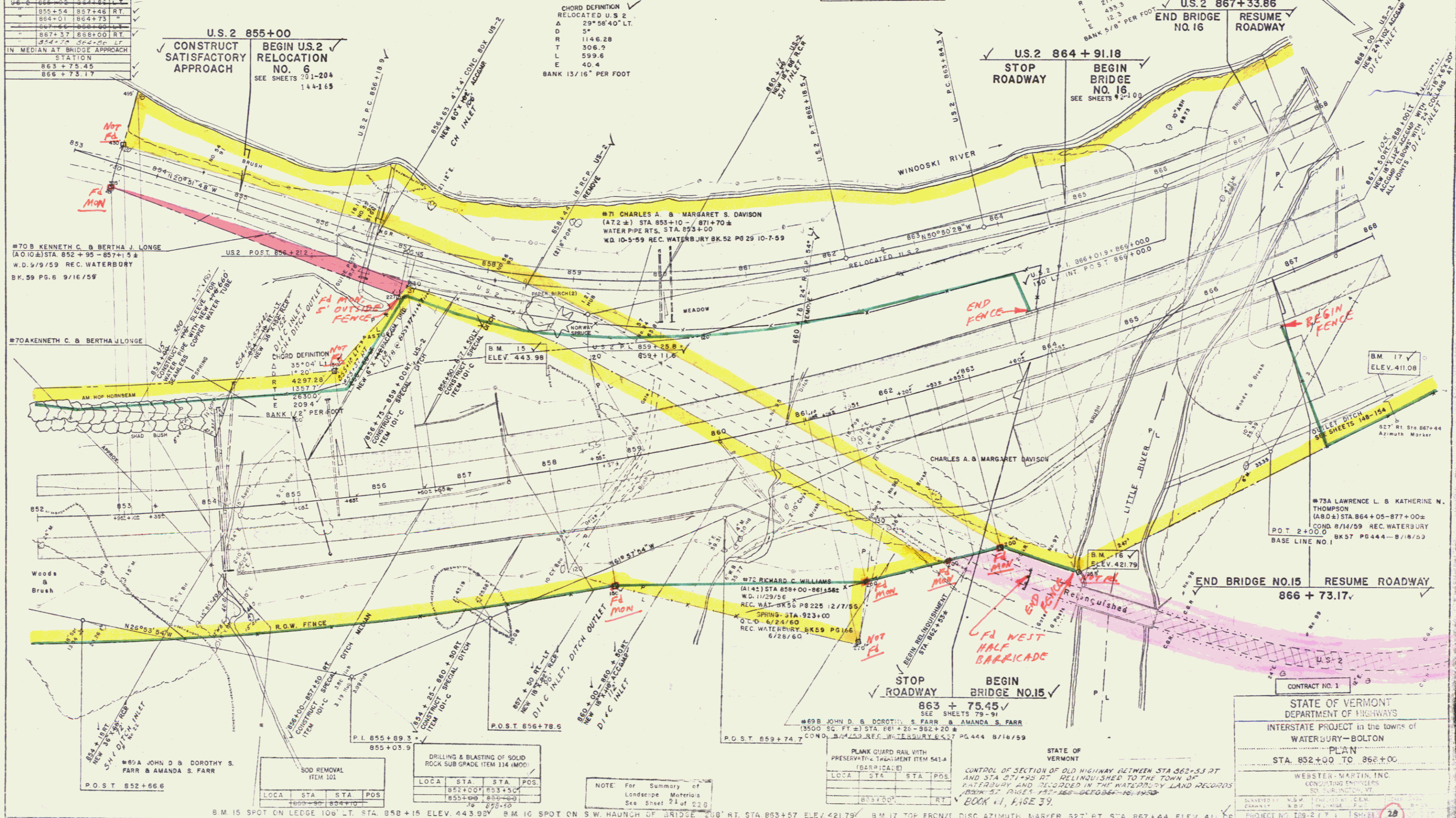
REF. WATERBURY I89-2(7)
APPROX. SCALE 1" = 50' DATE 5-11-81 DRAWN BY JDP

26A

5

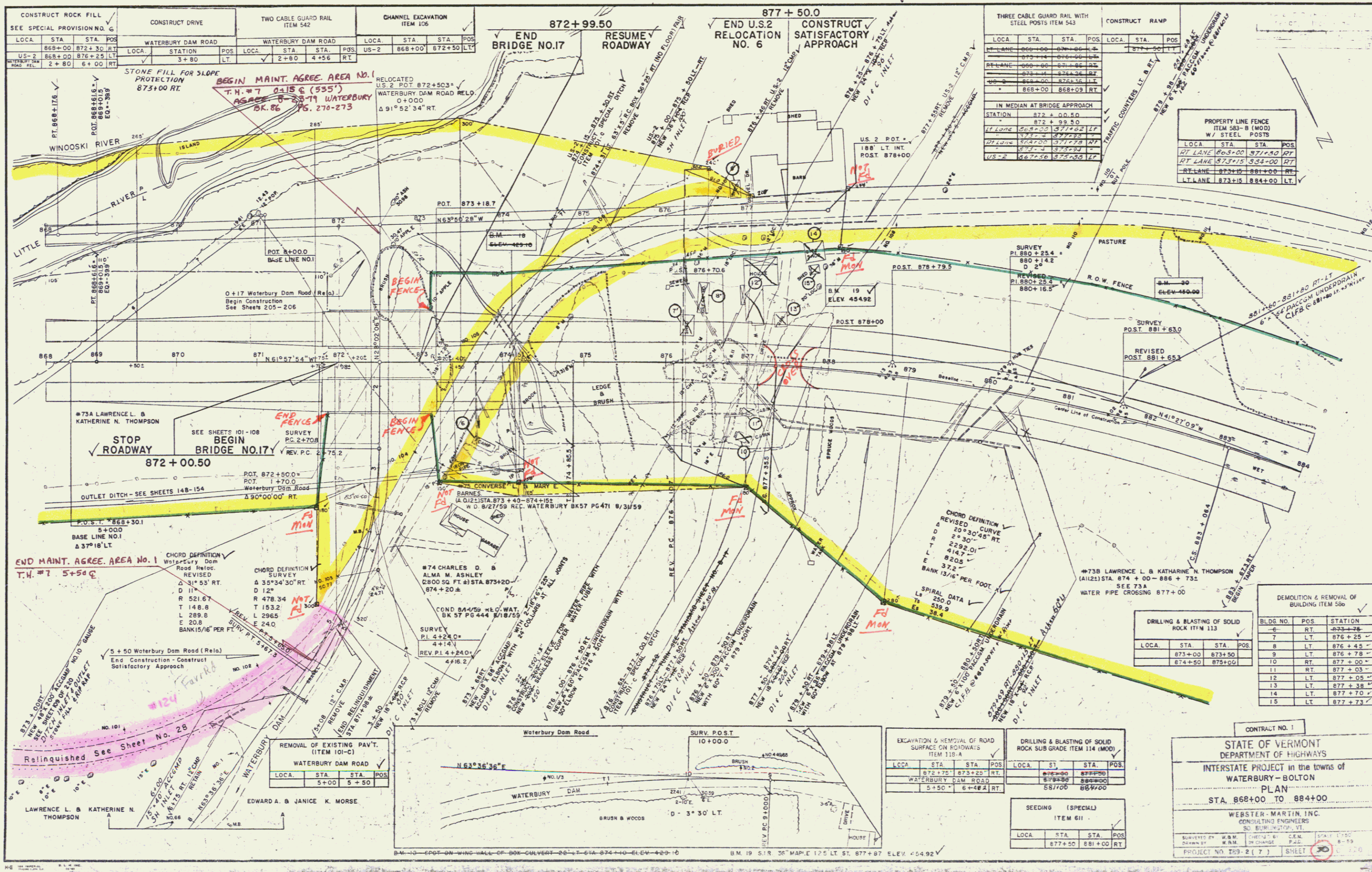


THREE CABLE GUARD RAIL WITH STEEL POSTS ITEM 543				CONSTRUCT ROCK FILL SEE SPECIAL PROVISION NO. 6				FILLS ON EXISTING RIVER BANK TO BE MADE FROM ROCK SEE SPECIAL PROVISION NO.				STONE FILL FOR SLOPE PROTECTION ITEM 522				EXCAVATION & REMOVAL OF ROAD SURFACE ON ROADWAYS ITEM 118-A				CHANNEL EXCAVATION ITEM 106				PROPERTY LINE FENCE WITH STEEL POSTS															
LOCA	STA	STA	POS	LOCA	STA	STA	POS	LOCA	STA	STA	POS	LOCA	STA	STA	POS	LOCA	STA	STA	POS	LOCA	STA	STA	POS	LOCA	STA	STA	POS												
859+66	863+88	863+88	RT	860+40	863+33	863+33	RT	US-2	857+00	862+00	LT	859+85	862+50	862+50	RT	US-2	862+20	863+55	RT	US-2	862+20	863+55	RT	863+00	863+50	863+50	RT	863+00	863+50	863+50	RT	863+00	863+50	863+50	RT	863+00	863+50	863+50	RT



STATE OF VERMONT
DEPARTMENT OF HIGHWAYS
INTERSTATE PROJECT in the TOWNS of
WATERBURY-BOLTON
PLAN
STA. 852+00 TO 862+00
WESTER-MARTIN, INC.
CONSULTING ENGINEERS
500 BURLINGTON ST.
BURLINGTON, VT.
PROJECT NO. 109-2 (7-1) | SHEET 28

B.M. 15 SPOT ON LEDGE 106' LT. STA. 858+15 ELEV. 443.92' B.M. 16 SPOT ON S.W. HAUNCH OF BRIDGE NO. 15 RT. STA. 863+57 ELEV. 421.79' B.M. 17 TOP BRONZE DISC AZIMUTH MARKER 527' RT. STA. 867+44 ELEV. 411.08'



CONSTRUCT ROCK FILL SEE SPECIAL PROVISION NO. 6				CONSTRUCT DRIVE				TWO CABLE GUARD RAIL ITEM 542				CHANNEL EXCAVATION ITEM 106			
LOCA.	STA.	STA.	POS.	LOCA.	STA.	STA.	POS.	LOCA.	STA.	STA.	POS.	LOCA.	STA.	STA.	POS.
US-2	868+00	872+30	RT	WATERBURY DAM ROAD	3+80			WATERBURY DAM ROAD	2+80	4+56	RT	US-2	868+00	872+50	LT
WATERBURY DAM ROAD	2+80	6+00	RT												

THREE CABLE GUARD RAIL WITH STEEL POSTS ITEM 543				CONSTRUCT RAMP			
LOCA.	STA.	STA.	POS.	LOCA.	STA.	STA.	POS.
872+00	872+00	872+00	LT	877+50	877+50	877+50	RT
872+00	872+00	872+00	RT	877+50	877+50	877+50	LT
872+00	872+00	872+00	LT	877+50	877+50	877+50	RT
872+00	872+00	872+00	RT	877+50	877+50	877+50	LT
872+00	872+00	872+00	LT	877+50	877+50	877+50	RT
872+00	872+00	872+00	RT	877+50	877+50	877+50	LT

PROPERTY LINE FENCE ITEM 583-B (MOD) W/ STEEL POSTS			
LOCA.	STA.	STA.	POS.
RT LANE	873+00	877+00	RT
RT LANE	877+15	881+00	RT
RT LANE	877+15	881+00	LT
LT LANE	873+15	884+00	LT

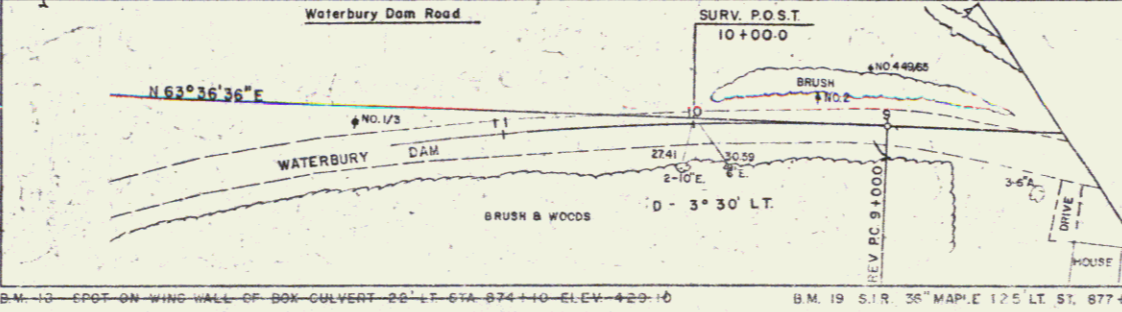
DEMOLITION & REMOVAL OF BUILDING ITEM 500			
BLDG. NO.	POS.	STATION	
6	RT	873+28	
7	LT	876+25	
8	LT	876+45	
9	LT	876+78	
10	RT	877+00	
11	LT	877+05	
12	LT	877+05	
13	LT	877+38	
14	LT	877+70	
15	LT	877+73	

CONTRACT NO. 1
STATE OF VERMONT
DEPARTMENT OF HIGHWAYS
INTERSTATE PROJECT in the towns of
WATERBURY - BOLTON
PLAN
STA. 868+00 TO 884+00
WEBSTER-MARTIN INC.
CONSULTING ENGINEERS
30 BURLINGTON, VT.
SURVEYED BY W.B.M. CHECKED BY C.E.M. DATE 11-25-75
DRAWN BY W.B.M. IN CHARGE P.C.L. DATE 11-25-75
PROJECT NO. 123-2 (7) SHEET 30 OF 120

EXCAVATION & REMOVAL OF ROAD SURFACE ON ROADWAYS ITEM 110-A			
LOCA.	STA.	STA.	POS.
WATERBURY DAM ROAD	872+72	873+25	RT
WATERBURY DAM ROAD	5+50	6+48	RT

SEEDING (SPECIAL) ITEM 611			
LOCA.	STA.	STA.	POS.
WATERBURY DAM ROAD	877+50	881+00	RT

REMOVAL OF EXISTING PAVT. ITEM 101-C			
LOCA.	STA.	STA.	POS.
WATERBURY DAM ROAD	5+00	5+50	



BM 10 - SPOT ON WIND WALL OF 608 CHURCH ST - STA 874+10 - ELEV 429.10
BM 19 - S.W. CORNER 35' MAPLE ST - STA 877+87 - ELEV 454.92

BLDG. NO.	STATION	POS.	LOCA.	STA.	STA.	POS.
16	887+43	LT.	RT. LANE	887+00	891+40	LT.
				895+00	900+00	LT.
			RT. LANE	889+82	900+00	RT.
			LT. Lane	883+12	893+72	LT.

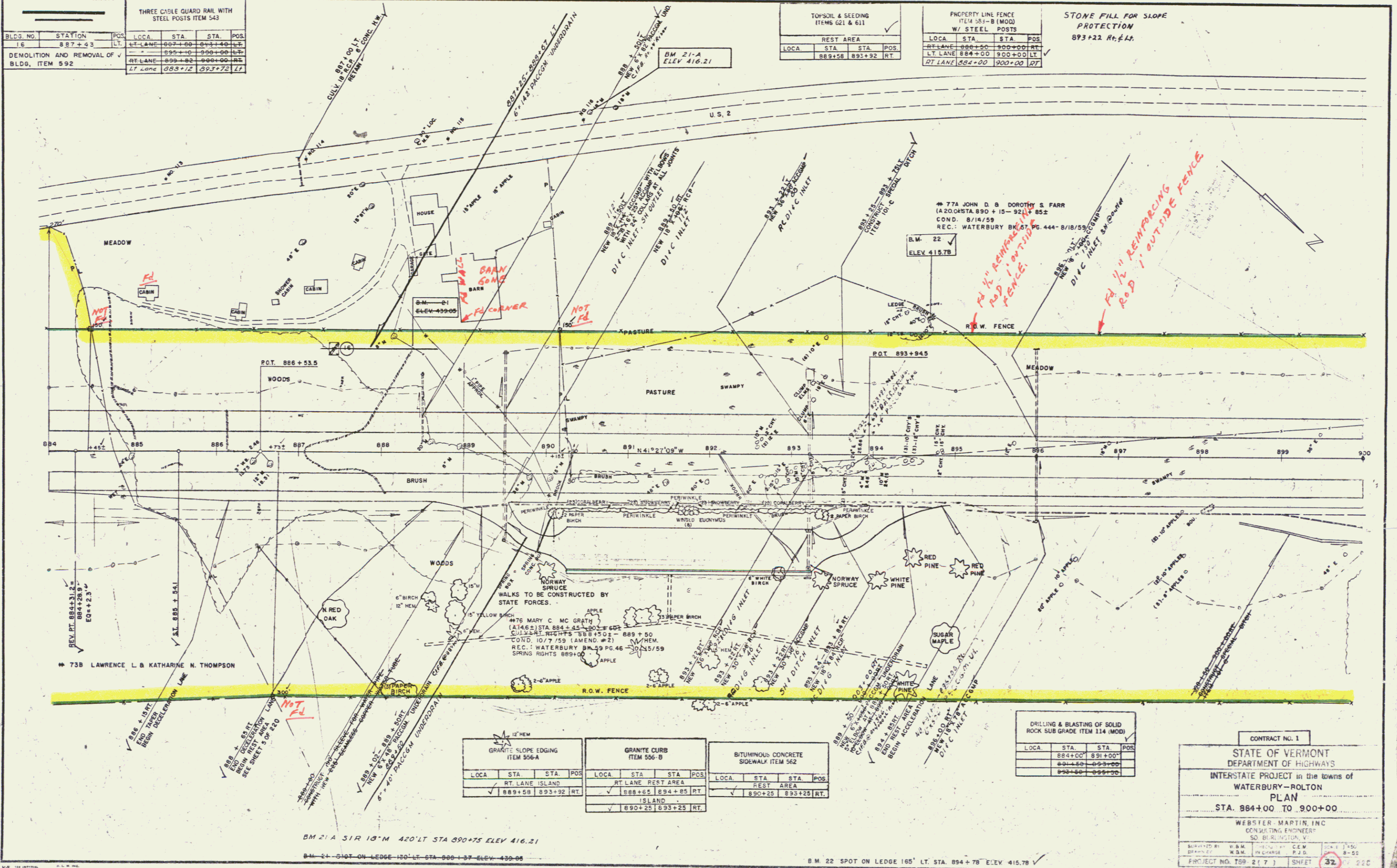
THREE CABLE GUARD RAIL WITH STEEL POSTS ITEM 543

DEMOLITION AND REMOVAL OF BLDG. ITEM 592

TOPSOIL & SEEDING ITEMS 621 & 611			
REST AREA			
LOCA.	STA.	STA.	POS.
✓	889+58	893+92	RT.

PROPERTY LINE FENCE ITEM 583-B (MOD) W/ STEEL POSTS			
LOCA.	STA.	STA.	POS.
✓	884+00	900+00	RT.
✓	884+00	900+00	LT.

STONE FILL FOR SLOPE PROTECTION
893+22 RT. & LT.



GRANITE SLOPE EDGING ITEM 556-A			
LOCA.	STA.	STA.	POS.
✓	889+58	893+92	RT.

GRANITE CURBS ITEM 556-B			
LOCA.	STA.	STA.	POS.
✓	889+58	894+85	RT.
✓	890+25	893+25	RT.

BITUMINOUS CONCRETE SIDEWALK ITEM 562			
LOCA.	STA.	STA.	POS.
✓	889+58	893+25	RT.

DRILLING & BLASTING OF SOLID ROCK SUB GRADE ITEM 114 (MOD)			
LOCA.	STA.	STA.	POS.
✓	884+00	891+00	
✓	891+50	893+00	
✓	893+50	895+00	

CONTRACT NO. 1

STATE OF VERMONT
DEPARTMENT OF HIGHWAYS

INTERSTATE PROJECT in the towns of
WATERBURY-ROLTON
PLAN
STA. 884+00 TO 900+00

WEBSTER MARTIN, INC.
CONSULTING ENGINEER
50 BRISTOL ST.
WATERBURY, VT.

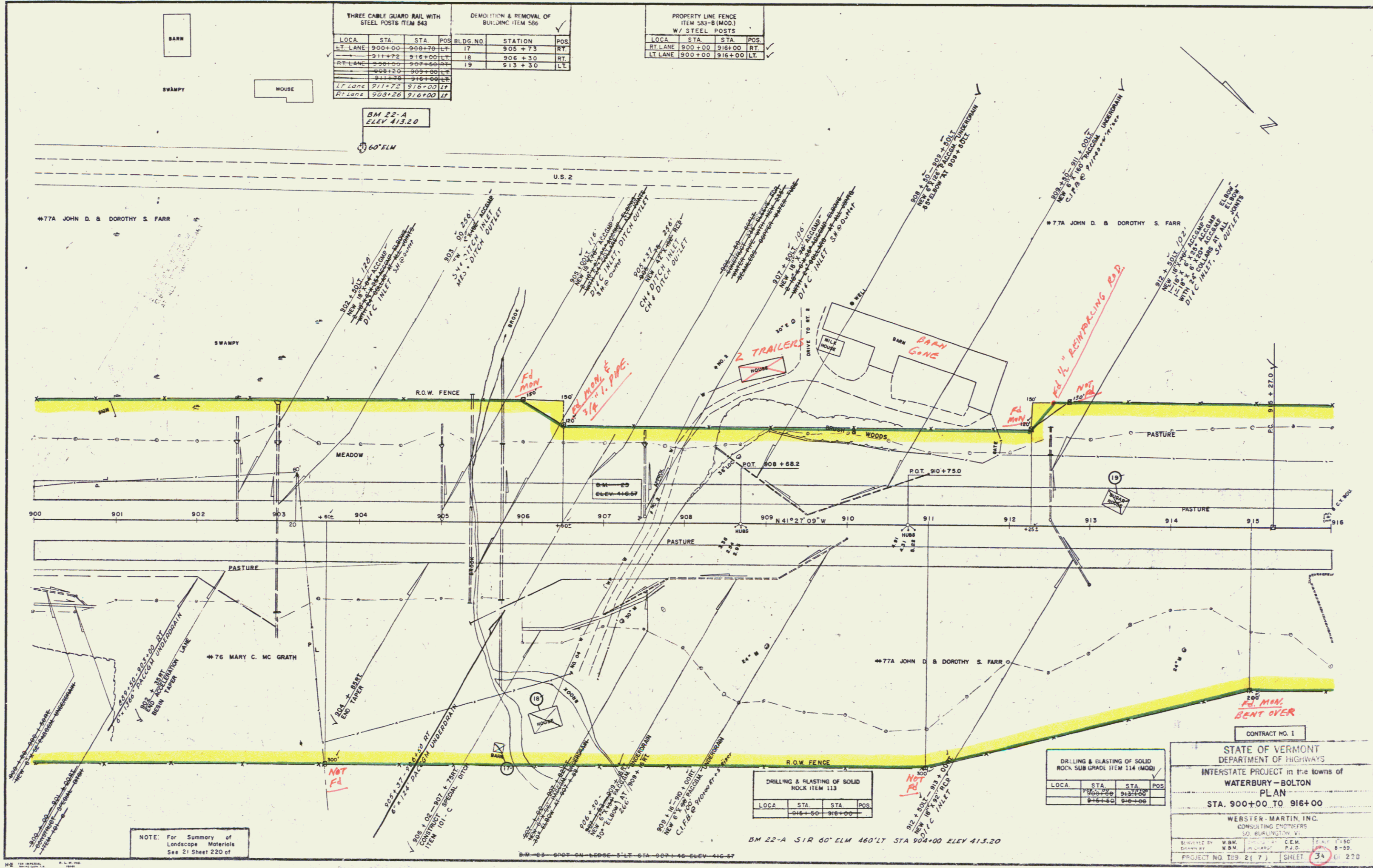
DESIGNED BY: W.M.M. DRAWN BY: W.S.M. CHECKED BY: C.E.W. IN CHARGE: P.J.D. DATE: 1/50

PROJECT NO. 199-2177 SHEET 32 OF 220

BM 21-A 51' 10" N 420' LT STA 890+75 ELEV 416.21

BM 21-A SPOT ON LEDGE 120' LT STA 888+37 ELEV 439.08

BM 22 SPOT ON LEDGE 165' LT STA. 894+78 ELEV 415.78



THREE CABLE GUARD RAIL WITH STEEL POSTS ITEM 843				DEMOLITION & REMOVAL OF BLDG. ITEM 566			
LOCA	STA.	STA.	POS.	BLDG. NO.	STATION	POS.	
LT. LANE	900+00	908+70	LT.	17	905 + 73	RT.	
RT. LANE	911+72	916+00	LT.	18	906 + 30	RT.	
RT. LANE	908+20	909+00	LT.	19	913 + 30	LT.	
RT. LANE	911+72	916+00	LT.				
RT. LANE	908+20	916+00	LT.				

PROPERTY LINE FENCE ITEM 583-2 (MOD.) W/ STEEL POSTS			
LOCA	STA.	STA.	POS.
RT. LANE	900+00	916+00	RT.
LT. LANE	900+00	916+00	LT.

NOTE: For Summary of Landscape Materials See Sheet 220 of

DRILLING & BLASTING OF SOLID ROCK ITEM 113			
LOCA	STA.	STA.	POS.
	916+50	916+00	

DRILLING & BLASTING OF SOLID ROCK SUB GRADE ITEM 114 (MOD)			
LOCA	STA.	STA.	POS.
	900+00	916+00	
	916+50	916+00	

CONTRACT NO. 1

STATE OF VERMONT
DEPARTMENT OF HIGHWAYS

INTERSTATE PROJECT in the towns of
WATERBURY-BOLTON

PLAN
STA. 900+00 TO 916+00

WEBSTER-MARTIN, INC.
CONSULTING ENGINEERS
50 BURLINGTON, VT.

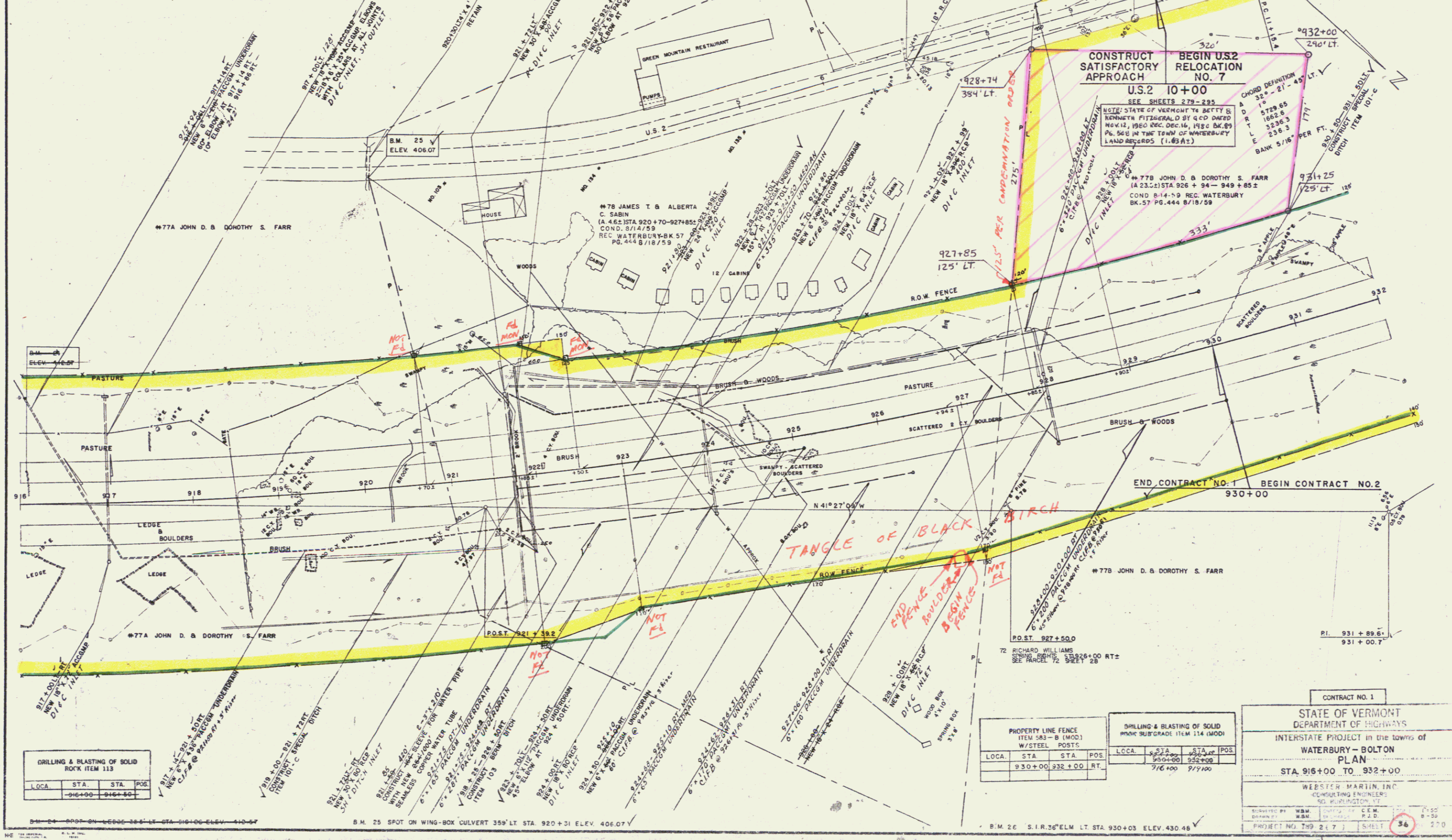
DESIGNED BY: W.B.M. CHECKED BY: C.E.M. DATE: 1-5-50
DRAWN BY: W.B.M. P.L.D. DATE: 1-5-50

PROJECT NO. 73-2(7) SHEET 34 OF 220

THREE CABLE GUARD RAIL WITH STEEL POSTS ITEM 543				DRILLING & BLASTING OF SOLID ROCK SUBGRADE ITEM 114 (MOD)				SOIL REMOVAL ITEM 10				PROPERTY LINE FENCE ITEM 543-B (MOD) W/STEEL POSTS			
LOCA	STA	STA	POS	LOCA	STA	STA	POS	LOCA	STA	STA	POS	LOCA	STA	STA	POS
LT LANE	916+00	922+28	7	916+00	919+00			916+00	920+00			916+00	930+00		
RT LANE	916+00	918+50	7	919+00	920+28			921+75	924+00			916+00	927+85		LT
				924+00	930+00										RT

CONTRACT NO. 2
 MAINTENANCE OF TRAFFIC
 CONSTRUCT TEMP ROADWAY
 STA 9+00 - STA 11+50 LT
 SEE SPECIAL PROVISION NOS
 SEE SHEETS TO

THREE CABLE GUARD RAIL WITH STEEL POSTS ITEM 543			
LOCA	STA	STA	POS
RT LANE	931+84	932+00	LT
US-2	10+00	11+50	LT



CONSTRUCT SATISFACTORY APPROACH
 BEGIN U.S.2 RELOCATION NO. 7
 U.S.2 10+00
 SEE SHEETS 279-295

NOTE: STATE OF VERMONT TO BETTY B. KENNETH FITZGERALD BY QCD DATED NOV. 15, 1960 REC. DEC. 16, 1960 BK 89 PG. 566 IN THE TOWN OF WATERBURY LAND RECORDS (1.03A2)

77A JOHN D. & DOROTHY S. FARR
 (A 23.2) STA 926 + 94 - 949 + 85 ±
 COND. 8/14-9/9 REC. WATERBURY
 BK. 57 PG. 444 B/18/59

END CONTRACT NO. 1 BEGIN CONTRACT NO. 2
 930+00

DRILLING & BLASTING OF SOLID ROCK ITEM 113			
LOCA	STA	STA	POS
	916+00	916+50	

PROPERTY LINE FENCE ITEM 543-B (MOD) W/STEEL POSTS			
LOCA	STA	STA	POS
	930+00	932+00	RT

DRILLING & BLASTING OF SOLID ROCK SUBGRADE ITEM 114 (MOD)			
LOCA	STA	STA	POS
	930+00	932+00	
	916+00	917+00	

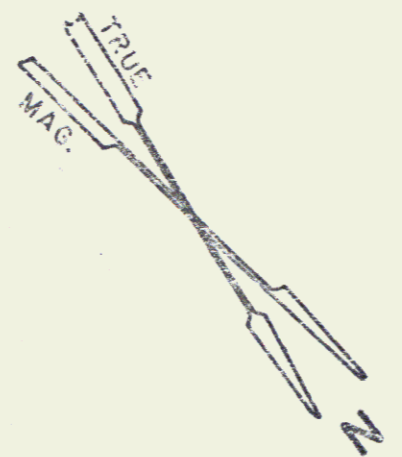
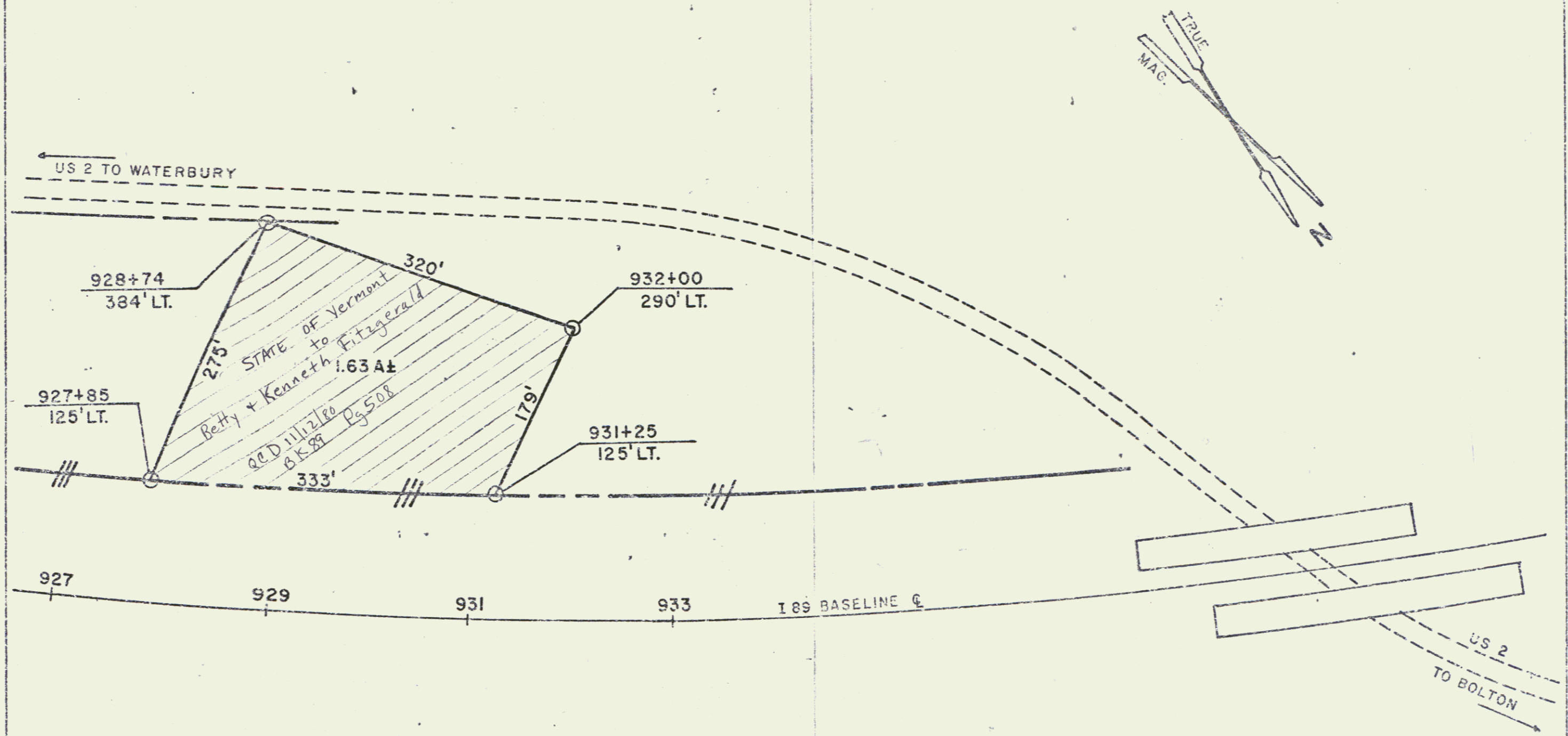
CONTRACT NO. 1

STATE OF VERMONT
 DEPARTMENT OF HIGHWAYS
 INTERSTATE PROJECT in the town of
 WATERBURY - BOLTON
 PLAN
 STA. 916+00 TO 932+00

WEBSTER MARTIN, INC.
 CONSULTING ENGINEERS
 60 WASHINGTON ST.
 WASHINGTON, VT

DESIGNED BY: W.M. (W.M.)
 DRAWN BY: W.M. (W.M.)
 CHECKED BY: J.D. (J.D.)
 PROJECT NO. 759 217 SHEET 36 270

ACQUIRED FROM JOHN D. & DOROTHY S. FARR BY COND.
 ON AUGUST 14, 1959. RECORDED IN BK. 57, PG. 444 ON
 AUGUST 18, 1959, TOWN OF WATERBURY.



US 2 TO WATERBURY

928+74
384' LT.

927+85
125' LT.

931+25
125' LT.

932+00
290' LT.

275'

320'

179'

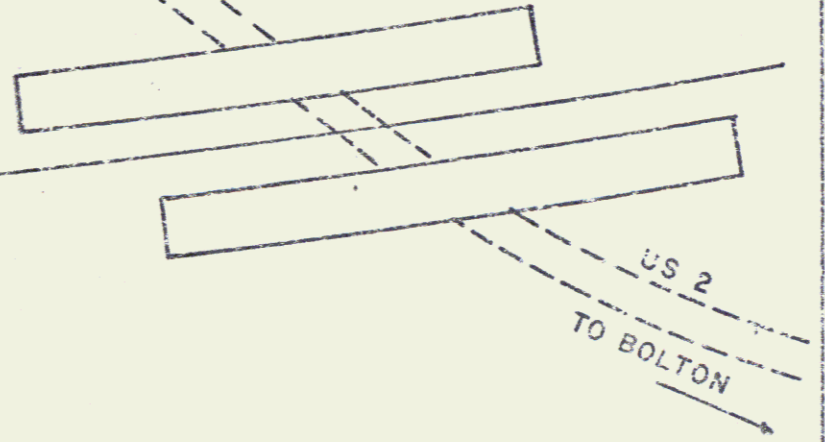
333'

STATE OF VERMONT
to
Betty + Kenneth Fitzgerald

1.63 A±

see D 11112/80
BK 89 Pg 508

927 929 931 933 I 89 BASELINE




REFERENCE SHEET 34 OF 296

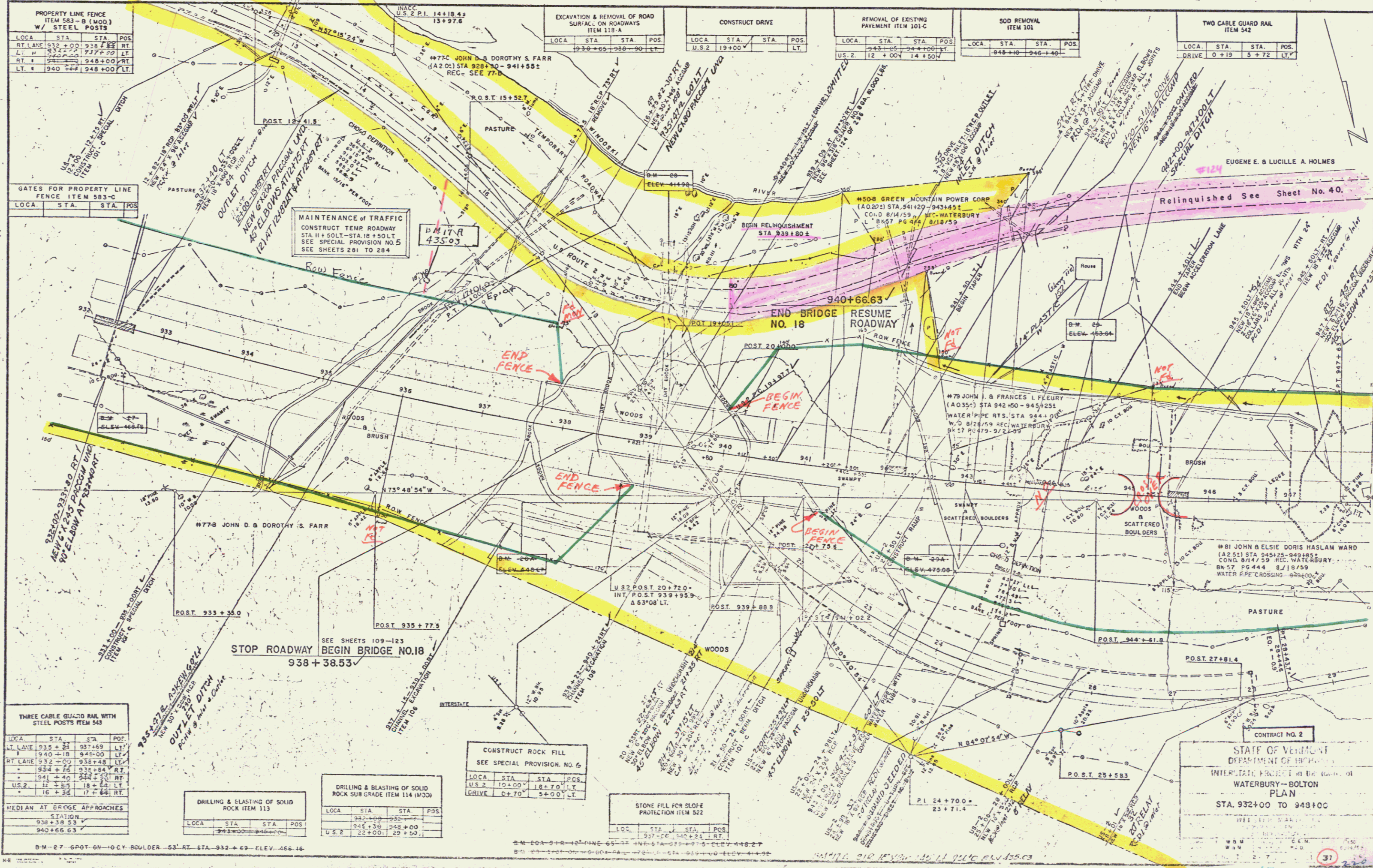
STATE OF VERMONT
 AGENCY OF TRANSPORTATION

TOWN OF WATERBURY (36A)

WATERBURY-BOLTON I 89-2(7)

APPROX SCALE 1"=100' DATE 10/29/50 DRAWN BY NDB





PROPERTY LINE FENCE
ITEM 583-B (MOD.)
W/ STEEL POSTS

LOCA	STA	STA	POS
RT. LANE	932+00	938+00	RT
LT. LANE	932+00	938+00	LT
RT. LANE	948+00	948+00	RT
LT. LANE	948+00	948+00	LT

GATES FOR PROPERTY LINE FENCE
ITEM 583-C

LOCA	STA	STA	POS

THREE CABLE GUARD RAIL WITH STEEL POSTS
ITEM 542

LOCA	STA	STA	POS
RT. LANE	932+00	938+00	RT
LT. LANE	932+00	938+00	LT
RT. LANE	948+00	948+00	RT
LT. LANE	948+00	948+00	LT

DRILLING & BLASTING OF SOLID ROCK
ITEM 113

LOCA	STA	STA	POS

DRILLING & BLASTING OF SOLID ROCK
SUB GRADE ITEM 114 (MOD.)

LOCA	STA	STA	POS

CONSTRUCT ROCK FILL
SEE SPECIAL PROVISION NO. 6

LOCA	STA	STA	POS

STONE FILL FOR SLOPE PROTECTION
ITEM 522

LOCA	STA	STA	POS

EXCAVATION & REMOVAL OF ROAD SURFACE ON ROADWAYS
ITEM 118-A

LOCA	STA	STA	POS

CONSTRUCT DRIVE

LOCA	STA	STA	POS

REMOVAL OF EXISTING PAVEMENT
ITEM 101-C

LOCA	STA	STA	POS

SOD REMOVAL
ITEM 101

LOCA	STA	STA	POS

TWO CABLE GUARD RAIL
ITEM 542

LOCA	STA	STA	POS

CONTRACT NO. 2
STATE OF VERMONT
DEPARTMENT OF HIGHWAYS
INTERSTATE PROJECT on the route of
WATERBURY - BOLTON
PLAN
STA. 932+00 TO 948+00

B.M. 27 - SPOT ON - 10 CY. BOULDER - 53' RT. STA. 932+69 - ELEV. 466.16

B.M. 28 - SPOT ON - 10 CY. BOULDER - 53' RT. STA. 932+69 - ELEV. 466.16

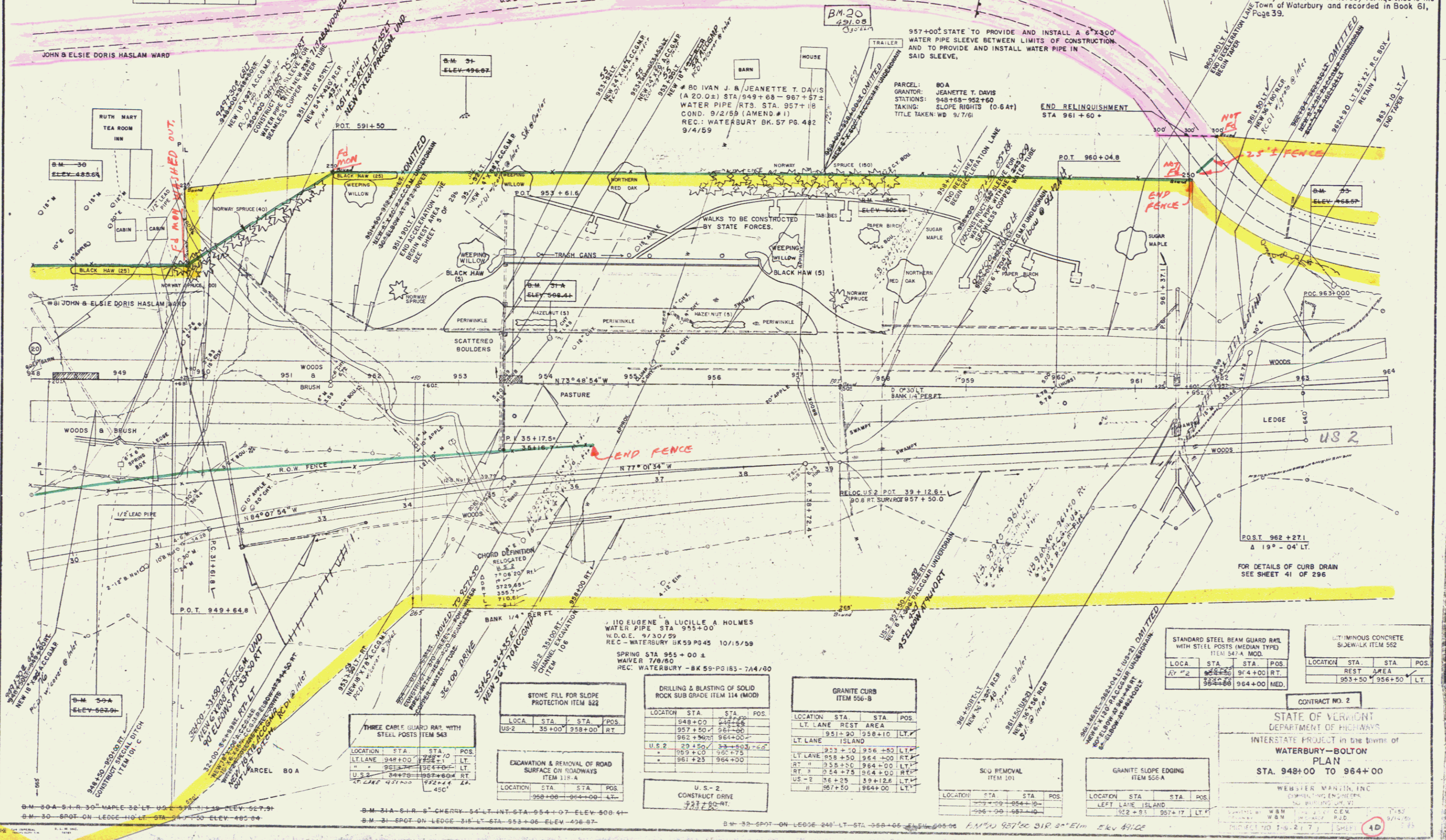
DEMOLITION & REMOVAL OF BUILDING ITEM 566				PROPERTY LINE FENCE ITEM 563-B (MOD.) W/ STEEL POSTS				PROPERTY LINE FENCE ITEM 563-B (MOD.) W/ STEEL POSTS			
BLDG. NO.	STA.	POS.	LOC.	STA.	POS.	LOC.	STA.	POS.	LOC.	STA.	POS.
NO. 20	948+00	LT.	RT. LANE	948+00	959+50	RT.	949+85	961+65	LT.		
			LT. LANE	948+00	959+50	LT.					

NOTE: For Summary of Landscape Materials See Sheet 34 of 296

EUGENE E. & LUCILLE A. HOLMES

PLANK GUARD RAIL WITH PRESERVATIVE TREATMENT ITEM 541-A (BARRICADE)			
LOCATION	STA.	POS.	LT.
	959+00		

Control of section of U.S. Route 2 beginning at a point in the center line of said highway, 1,193+ miles easterly from the believed Waterbury-Bolton Town Line, 190 feet southwesterly from survey sta. 939+80 and 152 southwesterly at right angle from side line survey sta. 15+80 of Highway Project 1-89-2(2) Montpelier-Williston, thence 2,218+ westerly along Rte 2 survey sta. 951+60 to a point 300 feet southerly of GREEN MOUNTAIN POWER CORP. is hereby relinquished to the Town of Waterbury and recorded in Book 61, Page 39.



STONE FILL FOR SLOPE PROTECTION ITEM 522			
LOCATION	STA.	STA.	POS.
U.S. 2	35+00	958+00	RT.

DRILLING & BLASTING OF SOLID ROCK SUB GRADE ITEM 114 (MOD.)			
LOCATION	STA.	STA.	POS.
U.S. 2	20+50	958+00	LT.
	959+00	964+00	RT.
	961+25	964+00	LT.

GRANITE CURBS ITEM 556-B			
LOCATION	STA.	STA.	POS.
LT. LANE	951+20	958+10	LT.
ISLAND	953+10	956+50	LT.
LT. LANE	959+50	964+00	RT.
RT.	954+75	964+00	RT.
U.S. 2	96+25	99+12.6	LT.
	957+50	964+00	LT.

SKID REMOVAL ITEM 101			
LOCATION	STA.	STA.	POS.
	959+00	964+00	LT.
	956+00	964+00	LT.

GRANITE SLOPE EDGING ITEM 556-A			
LOCATION	STA.	STA.	POS.
LEFT LANE ISLAND	952+85	957+17	LT.

THREE CURB GUARD RAIL WITH STEEL POSTS ITEM 543			
LOCATION	STA.	STA.	POS.
LT. LANE	948+00	959+50	LT.
U.S. 2	944+75	957+80	RT.
LT. LANE	948+00	959+50	LT.

EXCAVATION & REMOVAL OF ROAD SURFACE ON ROADWAYS ITEM 119-A			
LOCATION	STA.	STA.	POS.
	958+00	964+00	LT.

U.S. 2 CONSTRUCT DRIVE ITEM 222			
LOCATION	STA.	STA.	POS.
	957+00	957+00	RT.

STANDARD STEEL BEAM GUARD RAIL WITH STEEL POSTS (MEDIAN TYPE) ITEM 547-A MOD.			
LOCATION	STA.	STA.	POS.
RT. LANE	952+00	964+00	RT.
	954+00	964+00	RT.

CONTINUOUS CONCRETE SIDEWALK ITEM 562			
LOCATION	STA.	STA.	POS.
REST AREA	953+50	956+50	LT.

CONTRACT NO. 2

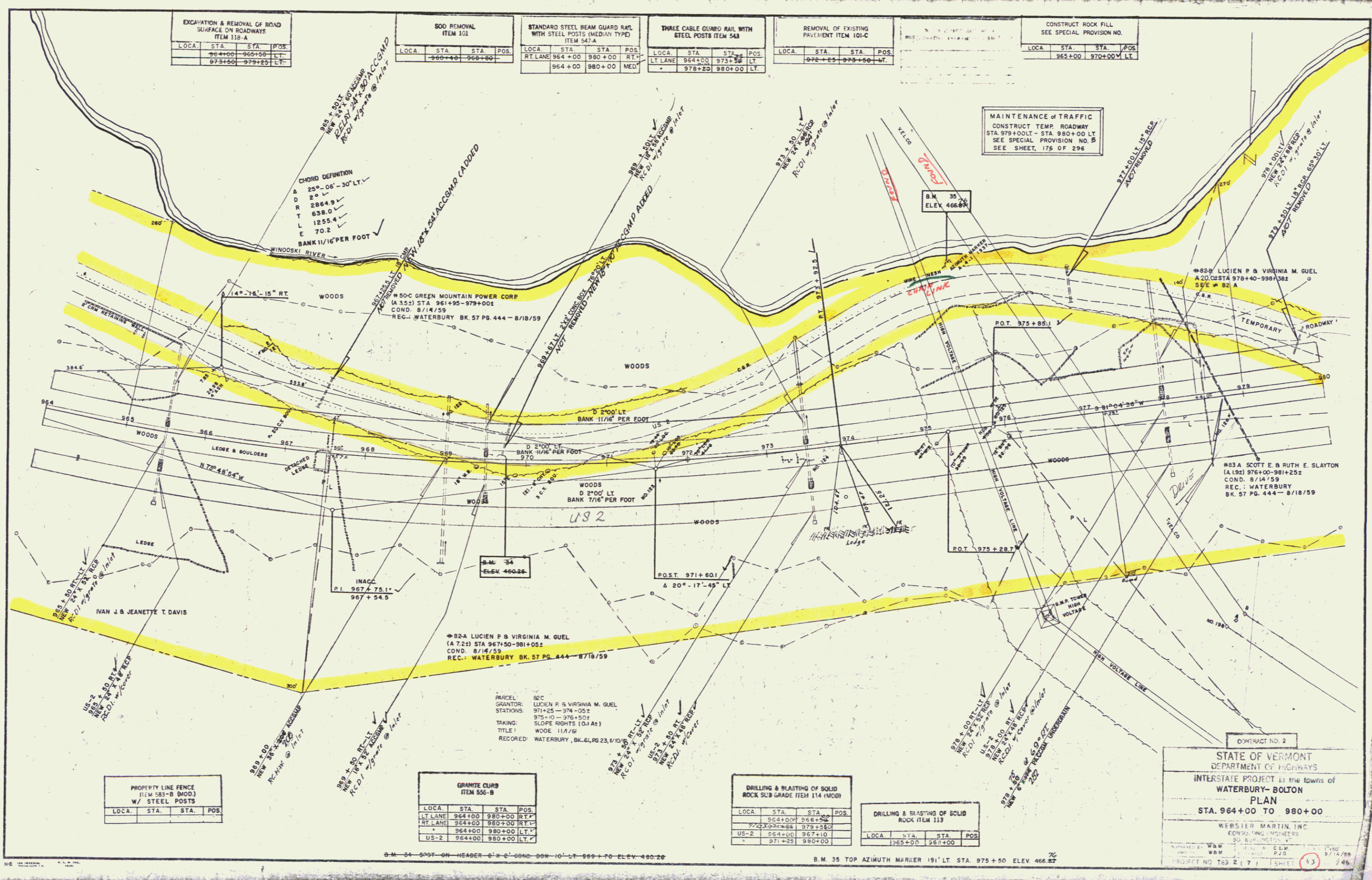
STATE OF VERMONT
DEPARTMENT OF HIGHWAYS

INTERSTATE PROJECT in the town of
WATERBURY-BOLTON

PLAN
STA. 948+00 TO 964+00

WEBSTER MARTIN, INC.
CONSULTING ENGINEERS
100 RIVER ST. VERMONT
WATERBURY, VERMONT 05671-1100
PHONE: 802-244-1100 FAX: 802-244-1101

DATE: 9/14/99
PROJECT NO. 1-89-2(2) SHEET 4D



EXCAVATION & REMOVAL OF ROAD SURFACE ON ROADWAYS ITEM 118-A			
LOCA	STA	STA	POS
964+00	965+50		LT
973+00	979+25		LT

SOO REMOVAL ITEM 101			
LOCA	STA	STA	POS
966+00	966+00		

STANDARD STEEL BEAM GUARD RAIL WITH STEEL POSTS (MEDIAN TYPE) ITEM 547-A			
LOCA	STA	STA	POS
964+00	980+00		RT
964+00	980+00		MED

THREE CABLE GUARD RAIL WITH STEEL POSTS ITEM 548			
LOCA	STA	STA	POS
964+00	973+50		LT
978+22	980+00		LT

REMOVAL OF EXISTING PAVEMENT ITEM 101-C			
LOCA	STA	STA	POS
972+25	973+50		LT

CONSTRUCT ROCK FILL SEE SPECIAL PROVISION NO.			
LOCA	STA	STA	POS
965+00	970+00		LT

CHORD DEFINITION
 A 23'-06" x 30' LT.
 P 9' L
 R 2864.9'
 T 638.0'
 L 1255.4'
 E 70.2'
 BANK 11/16 PER FOOT

MAINTENANCE OF TRAFFIC
 CONSTRUCT TEMP ROADWAY
 STA 979+00 LT - STA 980+00 LT
 SEE SPECIAL PROVISION NO. B
 SEE SHEET, 178 OF 296

50C GREEN MOUNTAIN POWER CORP
 (A 3.52) STA 961+95-979+001
 COND. 8/14/59
 REC. WATERBURY BK. 57 PG. 444 - 8/18/59

82A LUCIEN P & VIRGINIA M. GUEL
 (A 7.22) STA 967+50-981+052
 COND. 8/14/59
 REC. WATERBURY BK. 57 PG. 444 - 8/18/59

PARCEL 82C
 GRANITOR: LUCIEN P & VIRGINIA M. GUEL
 STATINGS: 971+25 - 974+052
 975+10 - 976+501
 SLOPE RIGHTS (0.4 Ac)
 TITLE: WOOD 11A/6
 RECORDED: WATERBURY, BK. 6, PG. 23, 1/10/5

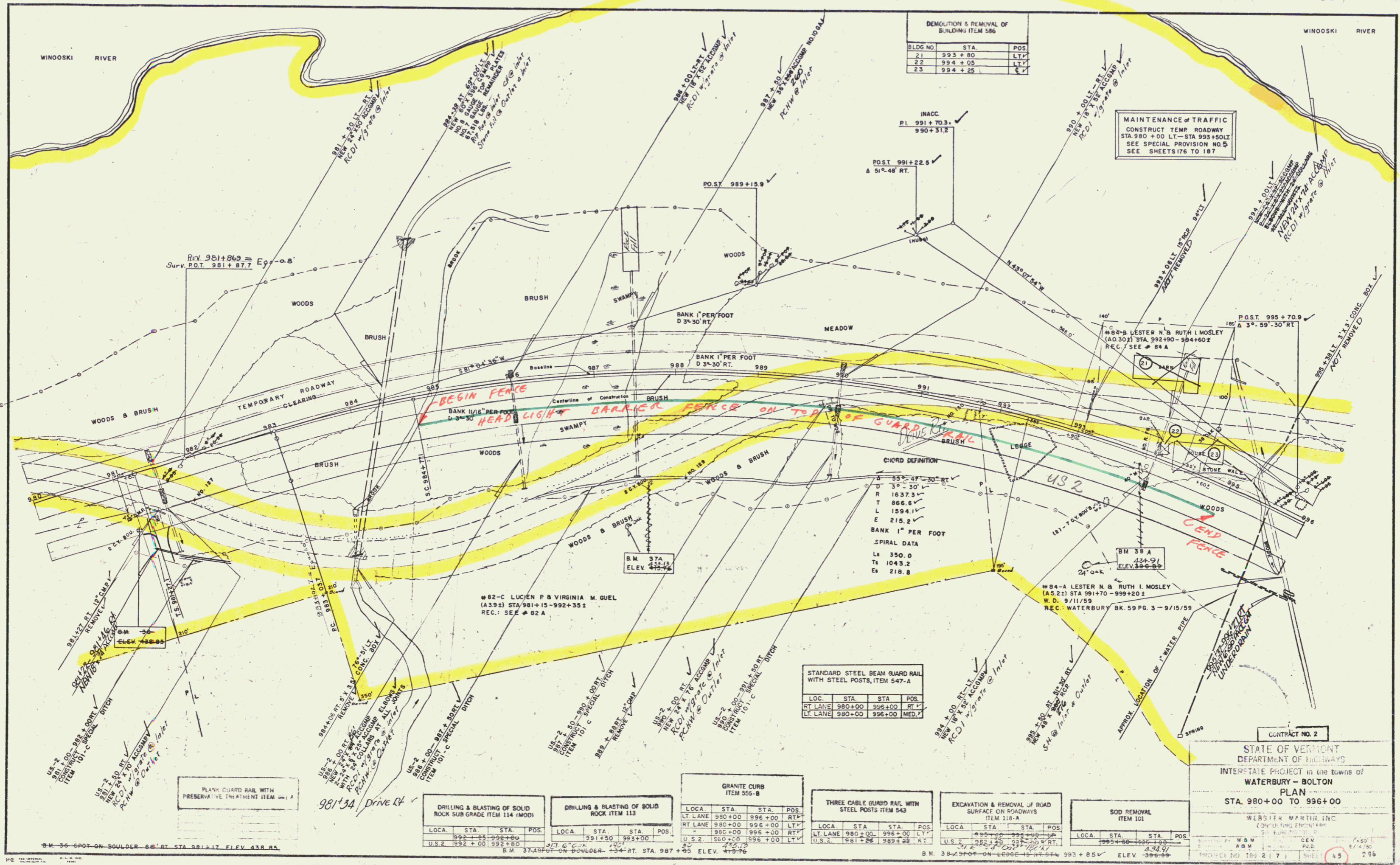
PROPERTY LINE FENCE ITEM 583-B (MOD) W/ STEEL POSTS			
LOCA	STA	STA	POS

GRANITE CURB ITEM 556-B			
LOCA	STA	STA	POS
964+00	980+00		RT
964+00	980+00		RT
964+00	980+00		LT
964+00	980+00		LT

DRILLING & BLASTING OF SOLID ROCK SUB GRADE ITEM 114 (WOOD)			
LOCA	STA	STA	POS
964+00	966+00		
972+25	973+50		
971+25	980+00		

DRILLING & BLASTING OF SOLID ROCK ITEM 113			
LOCA	STA	STA	POS
965+00	967+00		

CONTRACT NO. 2
 STATE OF VERMONT
 DEPARTMENT OF HIGHWAYS
 INTERSTATE PROJECT in the towns of
 WATERBURY-BOLTON
 PLAN
 STA. 964+00 TO 980+00
 WEBSTER MARTIN INC
 CONSULTING ENGINEERS
 50 BURLINGTON VT
 PROJECT NO 123 2 (7) SHEET 13 OF 246



DEMOLITION & REMOVAL OF BUILDING ITEM 586

BLDG NO.	STA.	POS.
21	993 + 80	LT
22	994 + 00	LT
23	994 + 25	LT

MAINTENANCE OF TRAFFIC
 CONSTRUCT TEMP ROADWAY
 STA 980 + 00 LT - STA 993 + 50 LT
 SEE SPECIAL PROVISION NO. 5
 SEE SHEETS 176 TO 187

INACC
 P.I. 991 + 70.3
 990 + 31.2

POST 991 + 22.5
 A 54'-48" RT.

POST 995 + 70.9
 A 39'-59" 30' RT

CHORD DEFINITION
 D 53'-07" 30' RT
 C 3'-30" L
 R 1637.3
 T 866.6
 L 1594.1
 E 215.2
 BANK 1" PER FOOT

SPIRAL DATA
 Ls 350.0
 Ts 1043.2
 Es 218.8

STANDARD STEEL BEAM GUARD RAIL WITH STEEL POSTS ITEM 547-A

LOC.	STA.	STA.	POS.
RT LANE	980+00	996+00	RT
LT LANE	980+00	996+00	MED.

DRILLING & BLASTING OF SOLID ROCK SUB GRADE ITEM 114 (MOD)

LOCA.	STA.	STA.	POS.
U.S. 2	992 + 00	992 + 80	

DRILLING & BLASTING OF SOLID ROCK ITEM 113

LOCA.	STA.	STA.	POS.
U.S. 2	991 + 50	993 + 00	

GRANITE CURB ITEM 556-B

LOCA.	STA.	STA.	POS.
LT LANE	980+00	996+00	RT
RT LANE	980+00	996+00	LT
U.S. 2	990+00	996+00	RT
U.S. 2	991+25	999+25	LT

THREE CABLE GUARD RAIL WITH STEEL POSTS ITEM 543

LOCA.	STA.	STA.	POS.
LT LANE	980+00	996+00	LT
U.S. 2	981+25	989+25	LT

EXCAVATION & REMOVAL OF ROAD SURFACE ON ROADWAYS ITEM 118-A

LOCA.	STA.	STA.	POS.
U.S. 2	992+25	992+25	RT
U.S. 2	992+25	992+25	LT

SOD REMOVAL ITEM 101

LOCA.	STA.	STA.	POS.
U.S. 2	995+00	995+00	

CONTRACT NO. 2
 STATE OF VERMONT
 DEPARTMENT OF HIGHWAYS
 INTERSTATE PROJECT in the towns of
WATERBURY - BOLTON
 PLAN
 STA. 980+00 TO 996+00

WEAVER MARTIN INC.
 CONSULTING ENGINEERS
 100 STATE ST. BURLINGTON, VT 05401
 W.M. GEN. 5/7/80
 PROJECT NO. 189 2 (7) SHEET 15 296

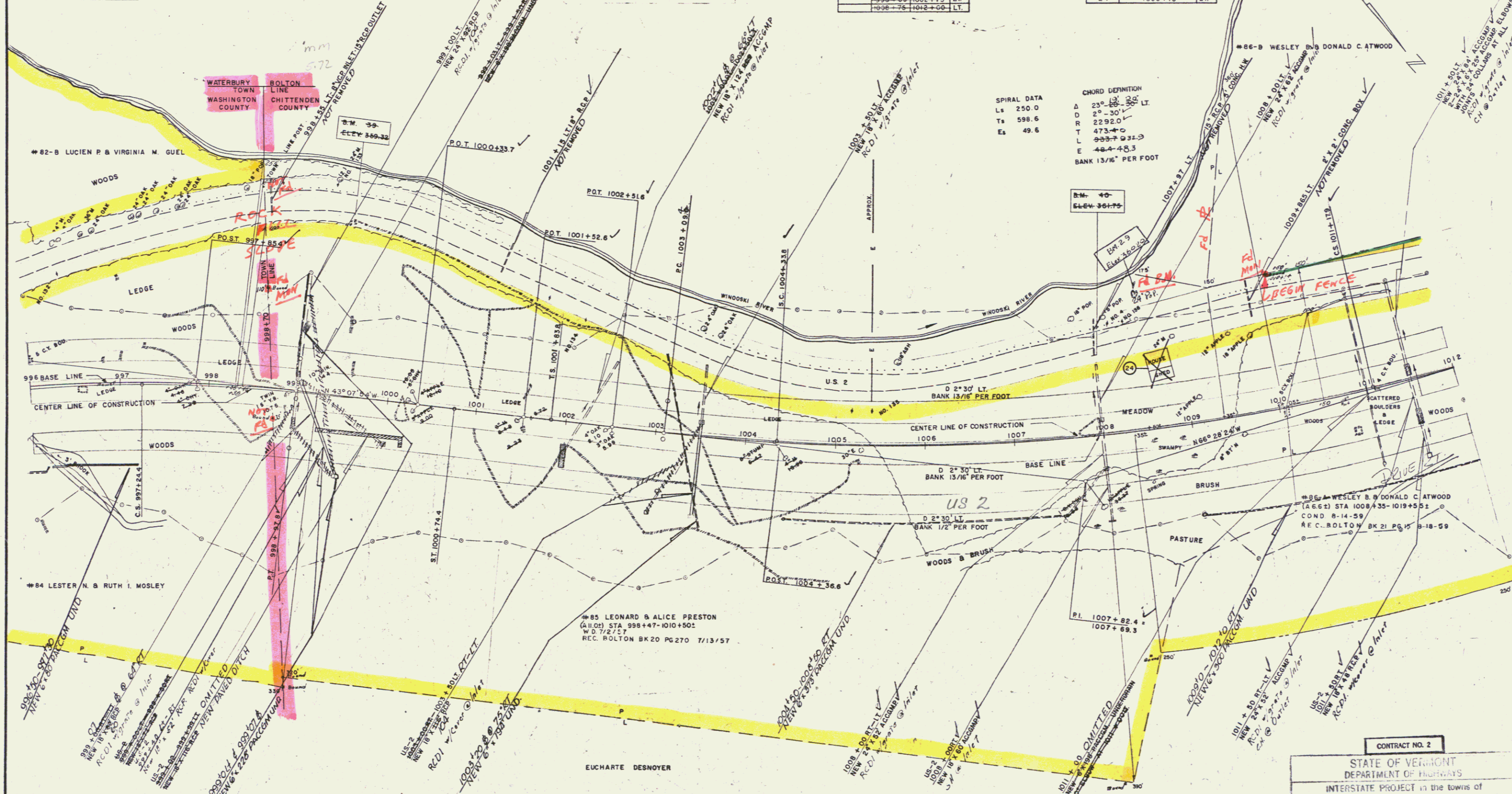
PROPERTY LINE FENCE ITEM 583-B (MOD) W / STEEL POSTS			
LOCA	STA	STA	POS
U.S. 2	996+00	1012+00	LT

CHANNEL EXCAVATION ITEM 106			
LOCA	STA	STA	POS
U.S. 2	1003+00	1007+50	LT

CONSTRUCT ROCK FILL SEE SPECIAL PROVISION NO 6			
LOCA	STA	STA	POS
U.S. 2	1002+30	1012+00	LT

EXCAVATION & REMOVAL OF ROAD SURFACE ON ROADWAYS ITEM 118-A			
LOCA	STA	STA	POS
U.S. 2	996+00	1002+75	LT
U.S. 2	996+75	1012+00	LT

DEMOLITION & REMOVAL OF BUILDING ITEM 586		
BLDG NO	STATION	POS
24	1008+75	LT



SPIRAL DATA
Ls 250.0
Ts 598.6
Es 49.6

CHORD DEFINITION
D 23° 30' 30" LT
D 2° 30' 30" LT
R 2292.0
T 473+0
L 993+7.9 32.3
E 484+8.3
BANK 13/16" PER FOOT

DRILLING & BLASTING OF SOLID ROCK SUB GRADE ITEM 114 (MOD)			
LOCA	STA	STA	POS
U.S. 2	996+25	1004+50	LT
U.S. 2	1009+50	1012+00	LT

DRILLING & BLASTING OF SOLID ROCK ITEM 113			
LOCA	STA	STA	POS
U.S. 2	1002+00	1005+50	LT

THREE CABLE GUINED RAIL WITH STEEL POSTS ITEM 543			
LOCA	STA	STA	POS
U.S. 2	996+00	997+50	LT
U.S. 2	1002+25	1012+00	LT

STANDARD STEEL BEAM GUARD RAIL WITH STEEL POSTS (MEDIAN TYPE) ITEM 547-A			
LOCA	STA	STA	POS
U.S. 2	996+00	1012+00	LT
U.S. 2	996+00	1012+00	LT

GRANITE CURB ITEM 556-B			
LOCA	STA	STA	POS
U.S. 2	996+00	1012+00	LT
U.S. 2	996+00	1012+00	LT

SOD REMOVAL ITEM 101			
LOCA	STA	STA	POS
U.S. 2	996+00	1007+50	LT
U.S. 2	996+00	1012+00	LT

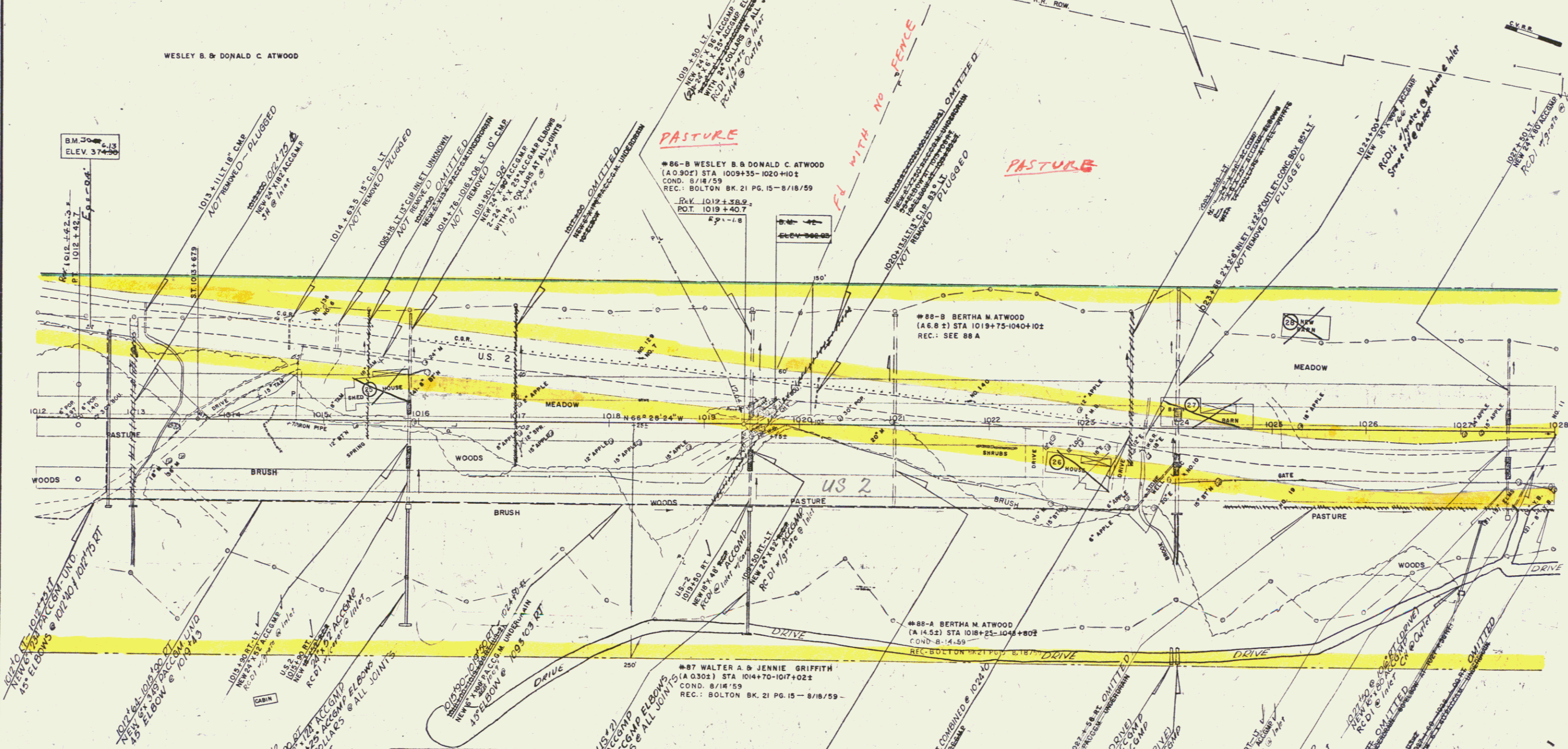
CONTRACT NO. 2
STATE OF VERMONT
DEPARTMENT OF HIGHWAYS
INTERSTATE PROJECT IN THE TOWNS OF
WATERBURY - BOLTON
PLAN
STA. 996+00 TO 1012+00
WEBSTER MARTIN, INC.
CONSULTING ENGINEER
50 BURLINGTON, VT.
DATE: 11/15/57
BY: W.M. CEM
CHECKED: W.M. CEM
PROJECT NO. 129 2 (7) SHEET 47 215

BLOG NO.	STA.	POS.	LOCA.	STA.	POS.
25	1015+60	LT	1015+00	1028+00	LT
27	1024+25	LT			
28	1028+30	LT			
26	1023+00 (US-2)	RT			

WESLEY B. & DONALD C. ATWOOD

LOCA.	STA.	STA.	POS.
1025+00	1028+00		

LOCA.	STA.	STA.	POS.
1012+00	1014+00	1028+00	LT
1012+00	1027+00		



LOCA.	STA.	STA.	POS.
1012+00	1028+00		RT
1012+00	1028+00		LT
1012+00	1028+00		RT
1012+00	1028+00		LT

LOCA.	STA.	STA.	POS.
1012+00	1028+00		RT
1012+00	1028+00		LT
1012+00	1028+00		RT
1012+00	1028+00		LT

LOCA.	STA.	STA.	POS.
1012+00	1028+00		LT

LOCA.	STA.	STA.	POS.
1012+00	1028+00		RT
1012+00	1028+00		LT

LOCA.	STA.	STA.	POS.
1012+00	1028+00		
1014+00	1018+50		

LOCA.	STA.	STA.	POS.
1012+50	1015+00		
1012+50	1021+50		
1019+00	1021+50		

LOCA.	STA.	STA.	POS.
1014+00	1014+70		
1023+00	1023+50		

CONTRACT NO. 2

STATE OF VERMONT
DEPARTMENT OF HIGHWAYS

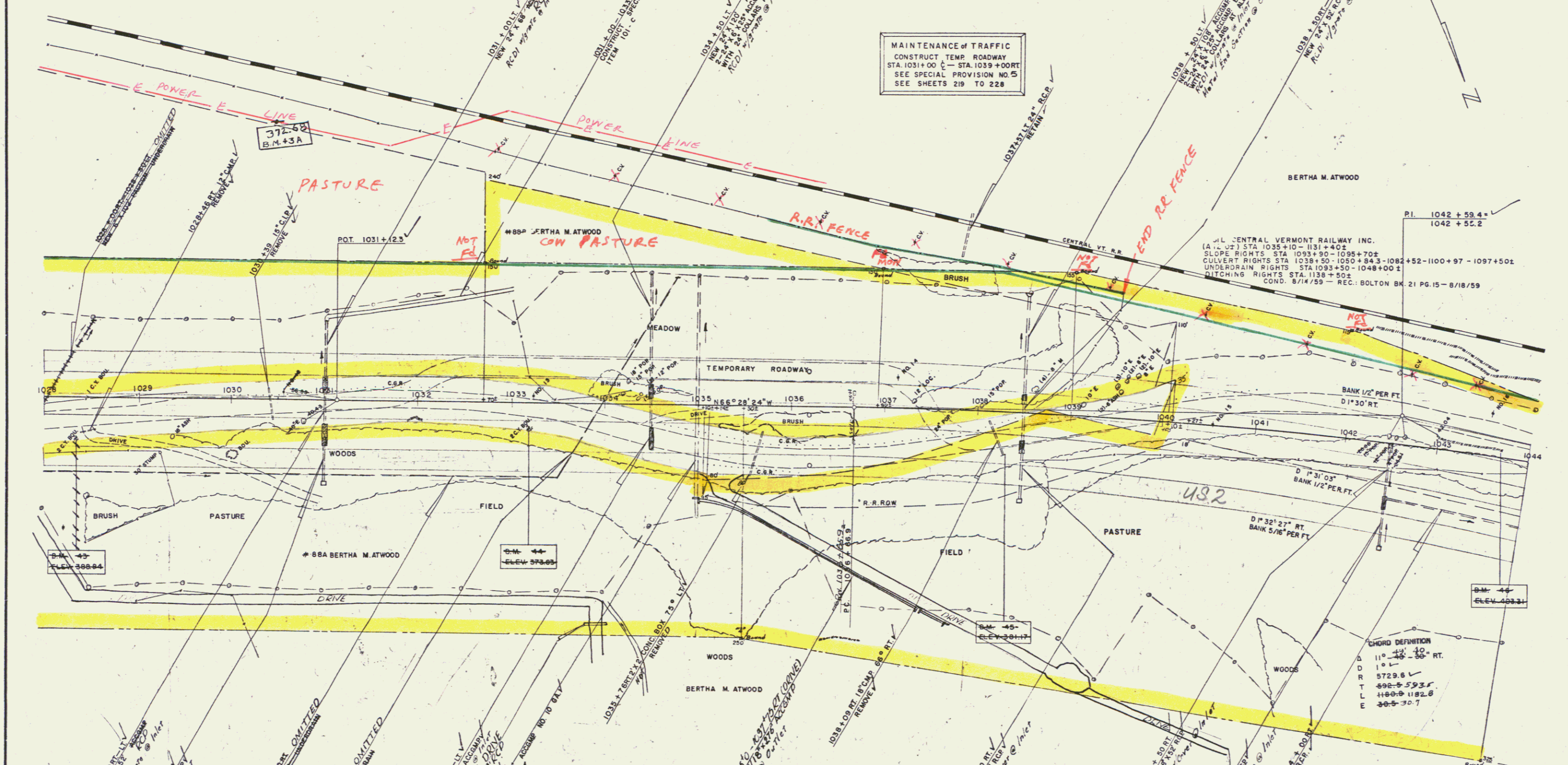
INTERSTATE PROJECT in the towns of
WATERBURY - BOLTON

PLAN
STA. 1012+00 TO 1028+00

WEBSTER MARTIN, INC.
CONSULTING ENGINEERS
50 BURLINGTON ST.
BURLINGTON, VT.

DESIGNED BY: W.M. CHECKED BY: C.E.M. DATE: 9/10/56
DRAWN BY: W.B.M. IN CHARGE: P.J.D.
PROJECT NO. 289 2 (7) SHEET 49

REMOVAL OF EXISTING PAVEMENT ITEM 101-C				PROPERTY LINE FENCE ITEM 503-B (WOOD) W/ STEEL POSTS			
LOCA	STA	STA	POS	LOCA	STA	STA	POS
1028+00	1029+00			1028+00	1044+00	1044+00	LT



MAINTENANCE OF TRAFFIC
 CONSTRUCT TEMP ROADWAY
 STA. 1031+00 C - STA. 1039+00 RT
 SEE SPECIAL PROVISION NO. 5
 SEE SHEETS 219 TO 228

J.L. CENTRAL VERMONT RAILWAY INC.
 (A.L. 02) STA. 1035+10 - 1131+40±
 SLOPE RIGHTS STA. 1035+50 - 1095+70±
 CULVERT RIGHTS STA. 1038+50 - 1050+84.3 - 1082+52 - 1100+97 - 1097+50±
 UNDERPAIN RIGHTS STA. 1033+50 - 1048+00±
 DITCHING RIGHTS STA. 1138+50±
 COND. 8/14/59 - REC. BOLTON BK 21 PG. 15 - 8/18/59

BM 43-A S.I. Telegraph Pole 300' Lt. Sta. 1030+50 El. 372.68
 BM 43 - SPOT ON BOULDER 415' RT STA. 1028+35 ELEV. 388.84
 BM 44 - SPOT ON LEDGE 26' RT STA. 1033+19 ELEV. 373.63
 BM 45 - SPOT ON HEADWALL 18' CMT. CULVERT 40' RT STA. 1035+30 ELEV. 381.17

SOD REMOVAL ITEM 101			
LOCA	STA	STA	POS
1028+30	1029+00		

Construct Drives
 1035+25 RT

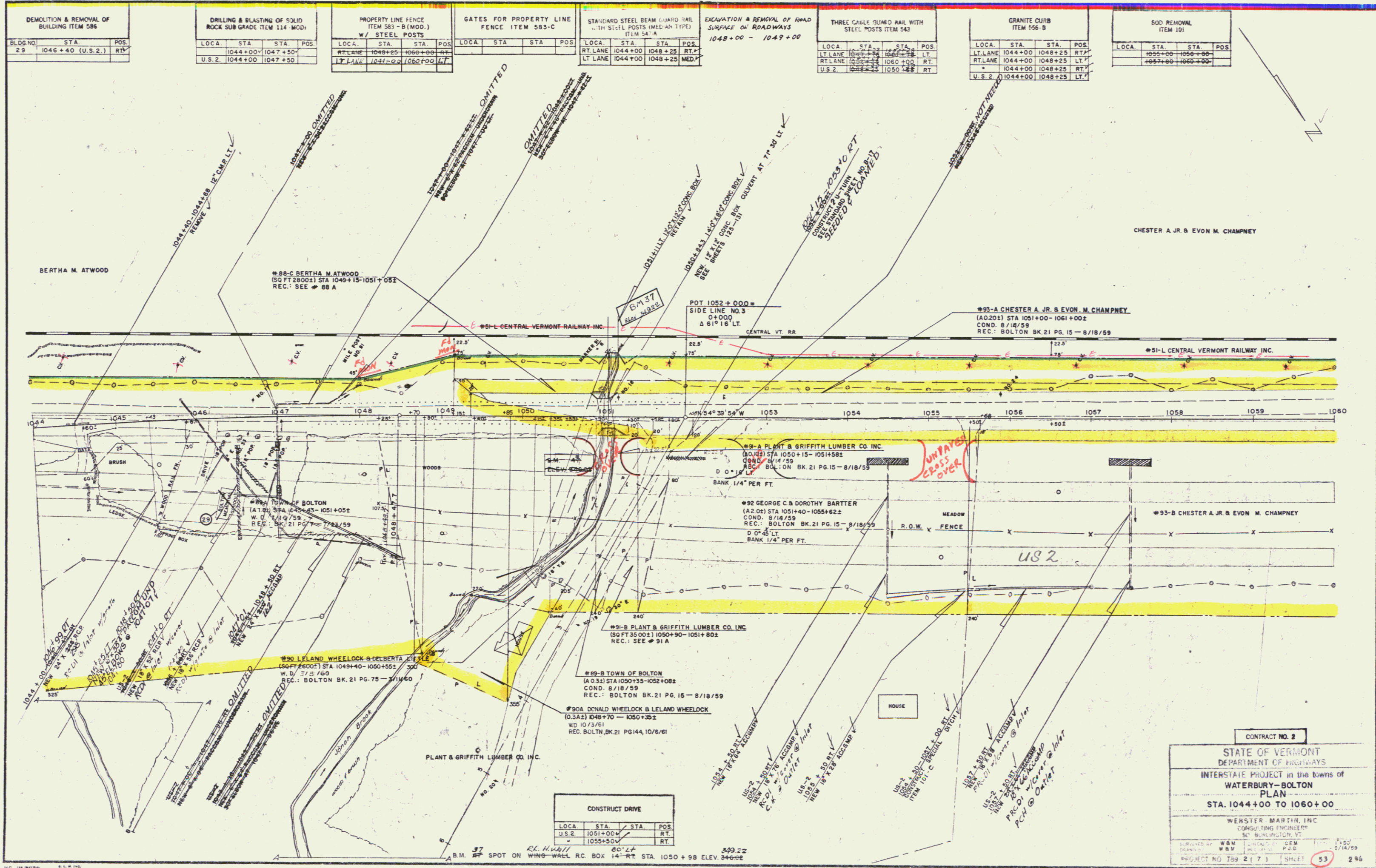
THREE CABLE GUARD RAIL WITH STEEL POSTS ITEM 543			
LOCA	STA	STA	POS
1028+00	1028+00	1044+00	LT

STANDARD STEEL BEAM GUARD RAIL WITH STEEL POSTS (MEDIAN TYPE) ITEM 541-A			
LOCA	STA	STA	POS
1028+00	1028+00	1044+00	RT
1028+00	1028+00	1044+00	LT
U.S. 2	1028+00	1044+00	LT

GRANITE CURB ITEM 556-B			
LOCA	STA	STA	POS
1028+00	1028+00	1044+00	RT
1028+00	1028+00	1044+00	LT
U.S. 2	1028+00	1044+00	LT

DRILLING & BLASTING OF SOLID ROCK SUB GRADE ITEM 114 (MOD)			
LOCA	STA	STA	POS
1040+00	1040+00	1044+00	RT
U.S. 2	1039+50	1044+00	

CONTRACT NO. 2
 STATE OF VERMONT
 DEPARTMENT OF HIGHWAYS
 INTERSTATE PROJECT in the town of
 WATERBURY - BOLTON
 PLAN
 STA. 1028+00 TO 1044+00
 WEBSTER MARTIN, INC.
 CONSULTING ENGINEERS
 50 BURLINGTON, VT
 DRAWN BY W.M. CHECKED BY C.W.M. DATE 9/14/59
 PROJECT NO. 133 2 1 7 1 SHEET 51 296



DEMOLITION & REMOVAL OF BUILDING ITEM 586		
BLDG NO.	STA.	POS.
29	1046+40 (U.S.2.)	RT

DRILLING & BLASTING OF SOLID ROCK SUB GRADE ITEM 114 MOD.			
LOCA.	STA.	STA.	POS.
U.S.2.	1044+00	1047+50	

PROPERTY LINE FENCE ITEM 583-B (MOD.) W/ STEEL POSTS			
LOCA.	STA.	STA.	POS.
RT LANE	1048+25	1060+00	RT
LT LANE	1048+25	1060+00	LT

GATES FOR PROPERTY LINE FENCE ITEM 583-C			
LOCA.	STA.	STA.	POS.
RT LANE	1048+25	1060+00	RT
LT LANE	1048+25	1060+00	LT

STANDARD STEEL BEAM GUARD RAIL WITH STEEL POSTS (MED. AN. TYPE) ITEM 54-A			
LOCA.	STA.	STA.	POS.
RT LANE	1044+00	1048+25	RT
LT LANE	1044+00	1048+25	LT

EXCAVATION & REMOVAL OF ROAD SURFACE OR ROADWAYS 1048+00 - 1049+00			
LOCA.	STA.	STA.	POS.
RT LANE	1048+25	1050+00	RT
LT LANE	1048+25	1050+00	LT

THREE CABLE GUARD RAIL WITH STEEL POSTS ITEM 543			
LOCA.	STA.	STA.	POS.
RT LANE	1044+00	1048+25	RT
LT LANE	1044+00	1048+25	LT

GRANITE CURB ITEM 556-B			
LOCA.	STA.	STA.	POS.
RT LANE	1044+00	1048+25	RT
LT LANE	1044+00	1048+25	LT

SOD REMOVAL ITEM 101			
LOCA.	STA.	STA.	POS.
RT LANE	1055+00	1060+00	RT
LT LANE	1055+00	1060+00	LT

CONTRACT NO. 2

STATE OF VERMONT
DEPARTMENT OF HIGHWAYS

INTERSTATE PROJECT in the towns of
WATERBURY-BOLTON

PLAN
STA. 1044+00 TO 1060+00

WEBSTER MARTIN, INC.
CONSULTING ENGINEERS
50 BURLINGTON, VT

DRAWN BY: WBM
CHECKED BY: SEM
DATE: 8/14/59
PROJECT NO: 109-2(7) SHEET 53 296

CONSTRUCT DRIVE			
LOCA	STA	STA	POS
1076+00			RT

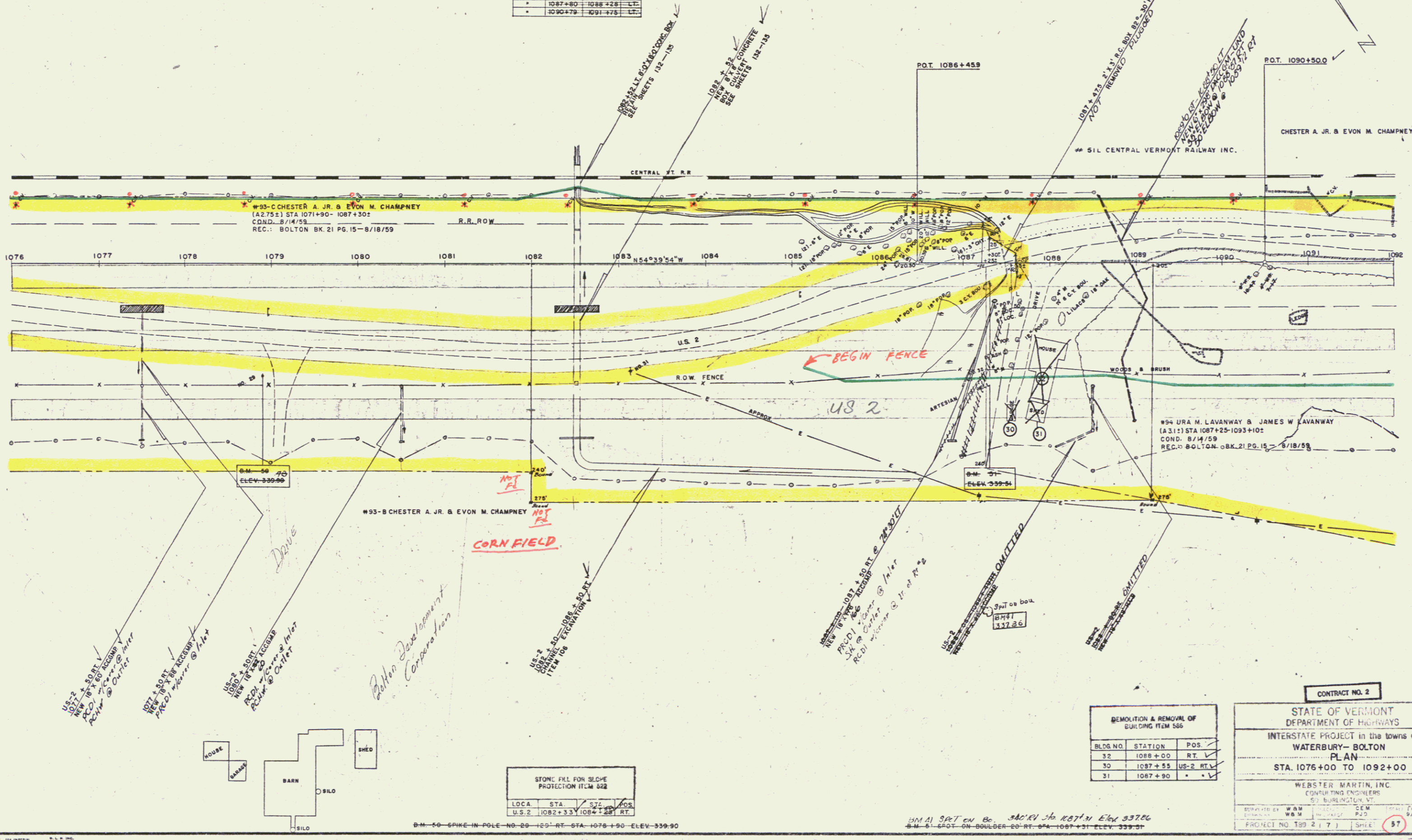
SOD REMOVAL ITEM 101			
LOCA	STA	STA	POS
1076+50	1081+50		

THREE CABLE GUARD RAIL WITH STEEL POSTS ITEM 543			
LOCA	STA	STA	POS
1082+24			LT
1083+72			LT
1076+00	1084+28		RT
1082+25	1082+72		RT
1083+73	1083+23		RS
1087+80	1088+28		LT
1090+79	1091+78		LT

DRILLING & BLASTING OF SOLID ROCK 5:10 GRADE ITEM 114 (MOD)			
LOCA	STA	STA	POS
1088+35		1092+00	
1091+50		1092+00	

PROPERTY LINE FENCE ITEM 503-B (MOD.) W/ STEEL POSTS			
LOCA	STA	STA	POS
1076+00		1092+00	RT
1076+00		1092+00	LT

EXCAVATION & REMOVAL OF ROAD SURFACE ON ROADWAYS ITEM 118-A			
LOCA	STA	STA	POS
1088+00		1088+50	LT



REMEDIATION & REMOVAL OF BUILDING ITEM 566		
BLDG NO.	STATION	POS.
32	1088+00	RT
30	1087+55	US-2 RT
31	1087+90	US-2 RT

CONTRACT NO. 2

STATE OF VERMONT
DEPARTMENT OF HIGHWAYS

INTERSTATE PROJECT in the towns of
WATERBURY-BOLTON

PLAN
STA. 1076+00 TO 1092+00

WEBSTER MARTIN, INC.
CONSULTING ENGINEERS
51 BURLINGTON VT.

DESIGNED BY W.M. P.J. 5/14/59
CHECKED BY W.M. P.J. 5/14/59
PROJECT NO. 189 2 (7) SHEET 57 295

STONE PILL FOR SLOPE PROTECTION ITEM 522			
LOCA	STA	STA	POS
1082+33		1084+28	RT

B.M. 50 SPIKE IN POLE NO. 20 129 RT STA 1076+90 ELEV 339.90

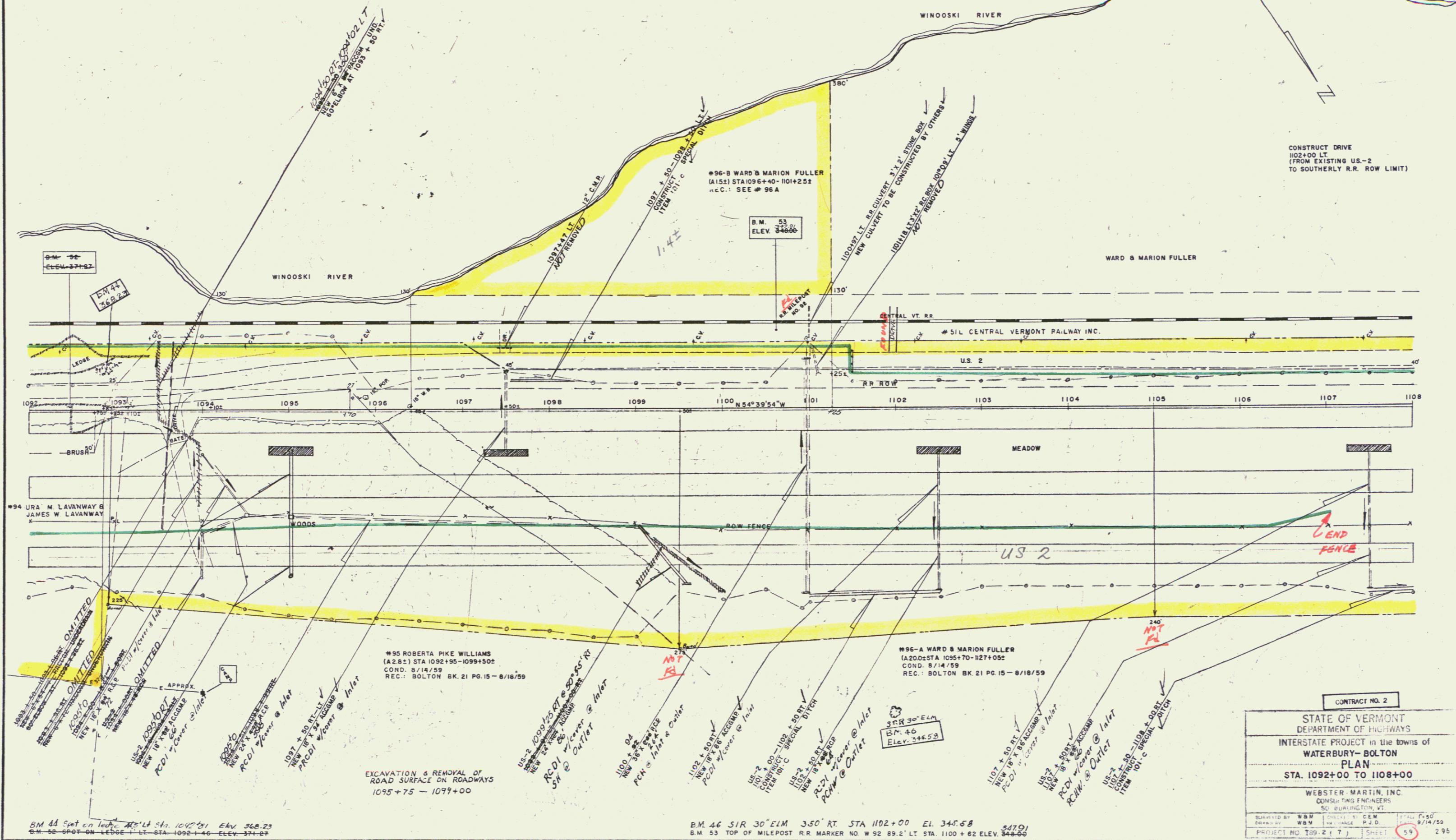
B.M. 51 SET ON B. 346'1" H. 1087+31 ELEV 337.66
B.M. 52 SET ON BOULDER 20' RT STA 1087+31 ELEV 339.51

DRILLING & BLASTING OF SOID ROCK SUB GRADE ITEM 114 (MOD.)			
LOCA	STA	STA	POS
US-2	1092+00	1094+50	RT

PLANK GUARD RAIL WITH PRESERVATIVE TREATMENT ITEM 541-A (BARRICADE)		
LOCA	STATION	POS
	1101+50	LT

THREE CABLE GUARD RAIL WITH STEEL POSTS ITEM 543			
LOCA	STA	STA	POS
LT LANE	1107+25	1108+00	RT
US-2	1096+21	1096+29	LT

PROPERTY LINE FENCE ITEM 543-B (MOD.) W/ STEEL POSTS			
LOCA	STA	STA	POS
RT LANE	1092+00	1108+00	RT
LT LANE	1092+25	1103+50	LT



B.M. 44 Spot on ledge, 35' N 44' W, 1095' 51' Elev. 368.23
 B.M. 50 - SPOT ON WEDGE - LT STA. 1092+46 - ELEV. 374.83

EXCAVATION & REMOVAL OF ROAD SURFACE ON ROADWAYS
 1095+75 - 1099+00

B.M. 46 SIR 30' ELM 350' RT STA 1102+00 EL. 345.58
 B.M. 53 TOP OF MILEPOST R.R. MARKER NO. W 92 89.2' LT STA. 1100+62 ELEV. 344.50

CONTRACT NO. 2

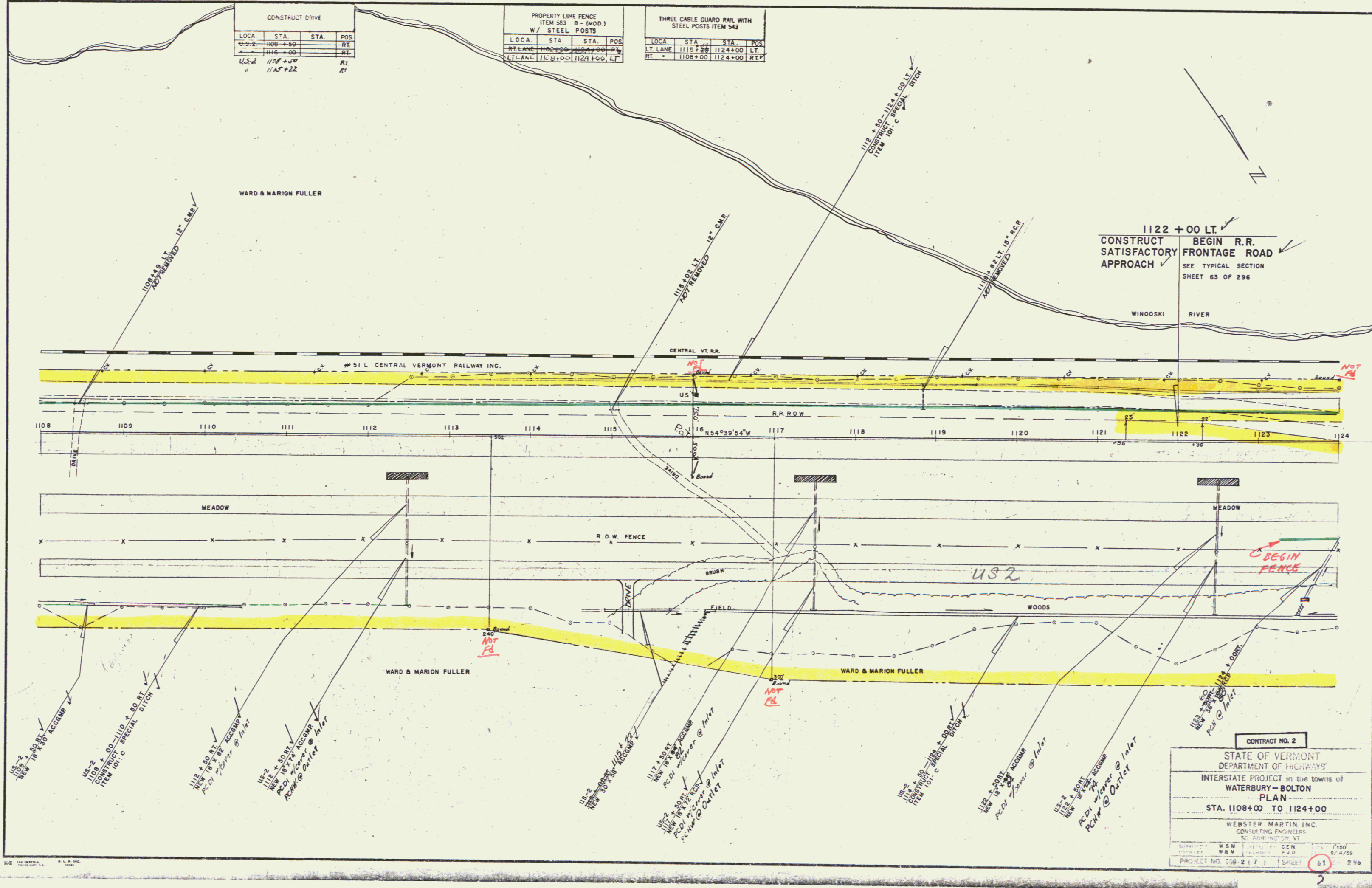
STATE OF VERMONT
 DEPARTMENT OF HIGHWAYS

INTERSTATE PROJECT in the towns of
 WATERBURY - BOLTON

PLAN
 STA. 1092+00 TO 1108+00

WEBSTER MARTIN, INC.
 CONSULTING ENGINEERS
 50 E. BURLINGTON, VT.

DESIGNED BY W.M. CHECKED BY C.E.M. DRAWN BY W.B.W. IN CHARGE P.J.D. DATE 8/14/59
 PROJECT NO. 109-2(7) SHEET 59 295



CONSTRUCT DRIVE			
LOCA.	STA.	STA.	POS.
U.S. 2	1108+50		RT
	1116+00		RT
U.S. 2	1124+00		RT
	1125+22		RT

PROPERTY LINE FENCE ITEM 583 B - (MOD.) W/ STEEL POSTS			
LOCA.	STA.	STA.	POS.
RT LANE	1108+00	1124+00	RT
LT LANE	1108+00	1124+00	LT

THREE CABLE GUARD RAIL WITH STEEL POSTS ITEM 543			
LOCA.	STA.	STA.	POS.
RT LANE	1115+25	1124+00	LT
LT LANE	1108+00	1124+00	RT

1122+00 LT.
 CONSTRUCT SATISFACTORY APPROACH
 BEGIN R.R. FRONTAGE ROAD
 SEE TYPICAL SECTION SHEET 63 OF 296

CONTRACT NO. 2

STATE OF VERMONT
 DEPARTMENT OF HIGHWAYS

INTERSTATE PROJECT IN THE TOWNS OF
 WATERBURY - BOLTON

PLAN
 STA. 1108+00 TO 1124+00

WEBSTER MARTIN INC.
 CONSULTING ENGINEERS
 SU. BURLINGTON, VT.

DATE: W.M. 9/4/59
 W.M. 9/4/59
 PROJECT NO. 59-2(7) SHEET 61 2 Yr

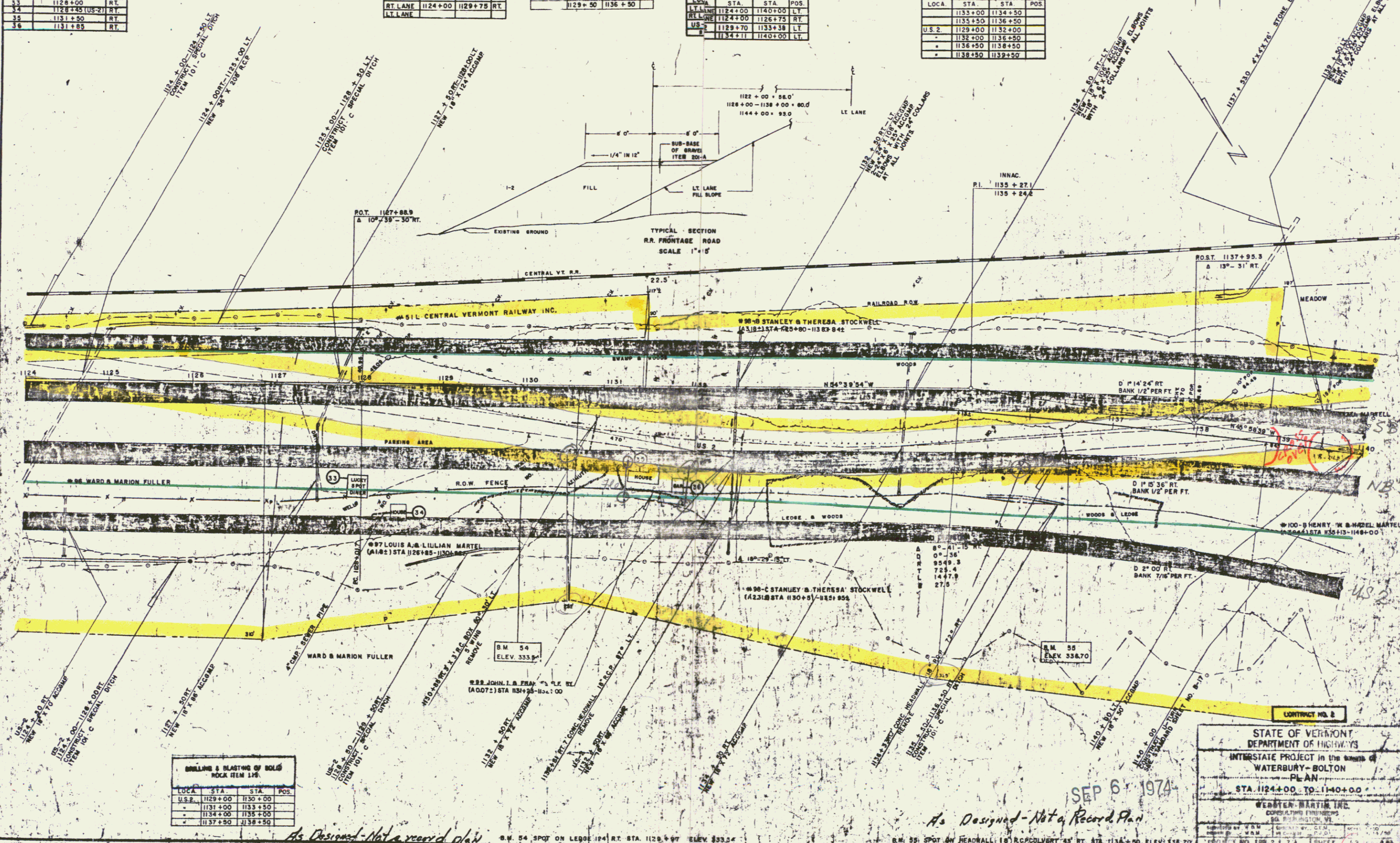
BLDG. NO.	STATION	POS.
33	1128+00	RT
34	1128+45 (US-2)	RT
35	1131+50	RT
36	1131+85	RT

LOCA.	STA.	STA.	POS.
RT LANE	1124+00	1129+75	RT.
LT LANE			

LOCA.	STA.	STA.	POS.
	1129+50	1136+50	

LOCA.	STA.	STA.	POS.
LT LANE	1124+00	1140+00	LT.
RT LANE	1124+00	1126+75	RT.
US-2	1129+70	1133+58	LT.
"	1134+11	1140+00	LT.

LOCA.	STA.	STA.	POS.
	1135+00	1134+50	
	1135+50	1136+50	
U.S. 2	1129+00	1132+00	
"	1132+00	1136+50	
"	1136+50	1138+50	
"	1138+50	1139+50	



LOCA.	STA.	STA.	POS.
U.S. 2	1129+00	1130+00	
"	1131+00	1133+50	
"	1134+00	1135+00	
"	1137+90	1138+50	

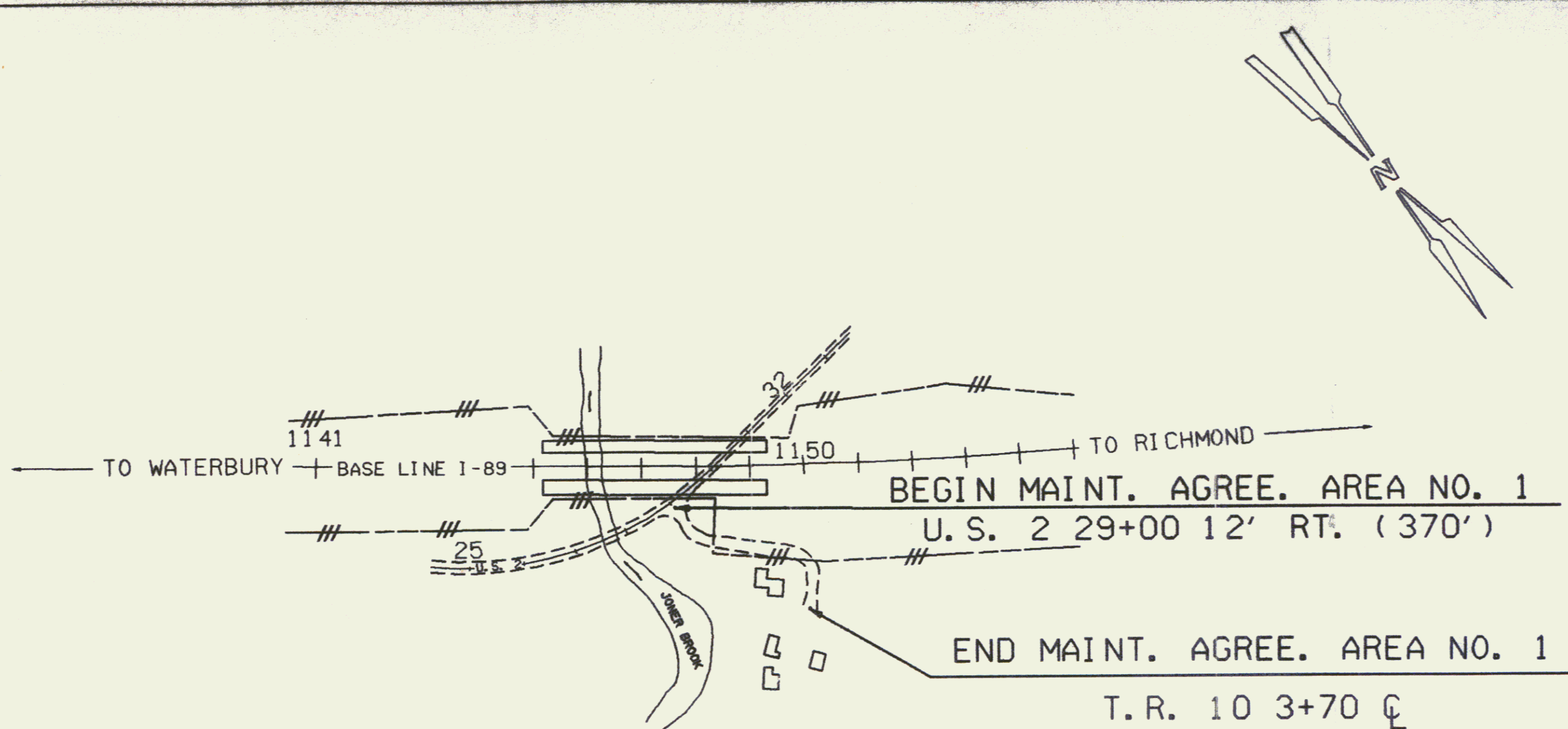
CONTRACT NO. 2
 STATE OF VERMONT
 DEPARTMENT OF HIGHWAYS
 INTERSTATE PROJECT in the town of
 WATERBURY - BOLTON
 PLAN
 STA. 1124+00 TO 1140+00
 WESTON MARTIN INC.
 CONSULTING ENGINEERS
 50 BARRINGTON, VT
 PROJECT NO. 109 2 1 7 1 SHEET 63 OF 98

SEP 6 1974

As Designed - Not a Record Plan

63

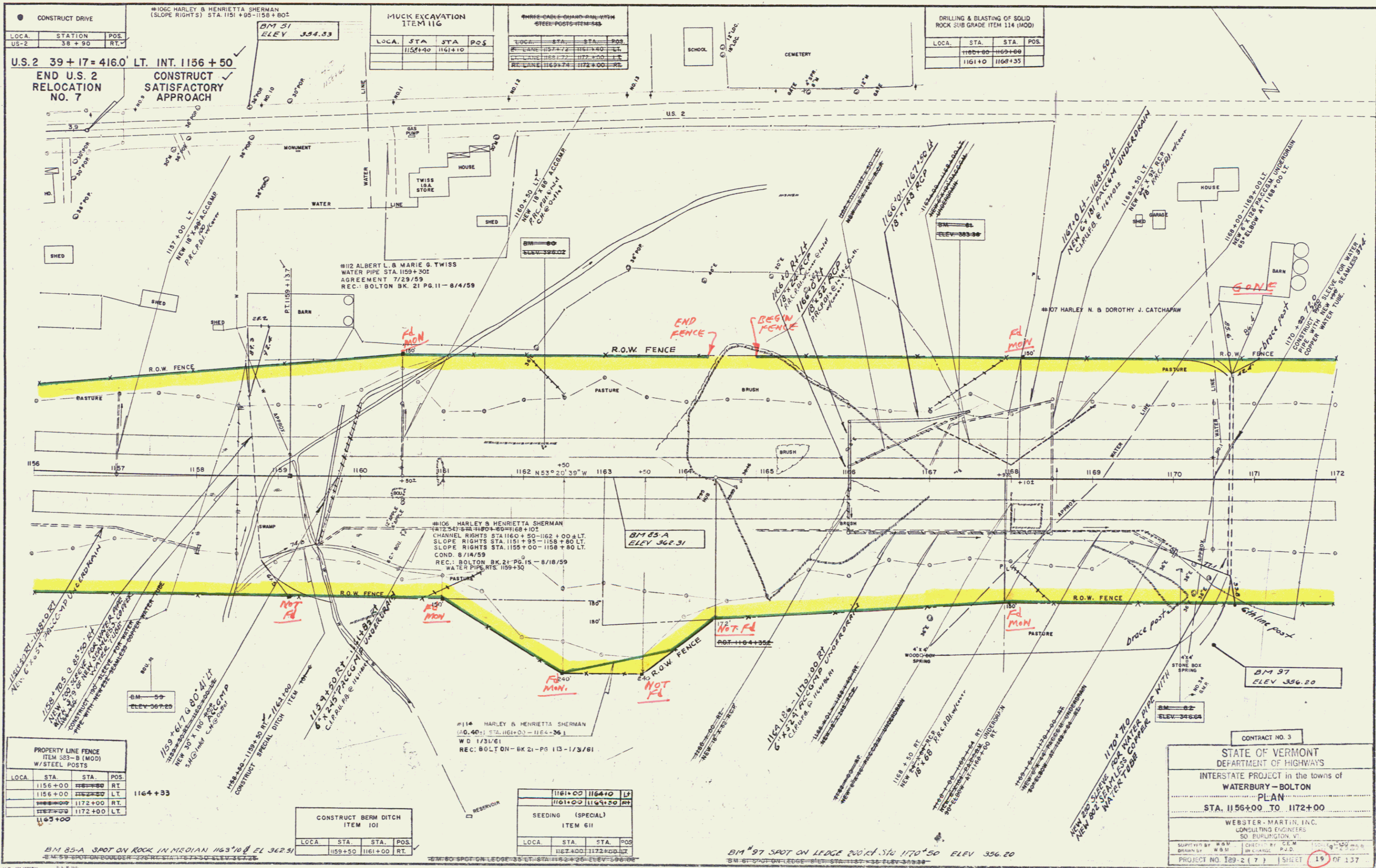
24



RIGHT-OF-WAY DIVISION
 TOWN FILE
 PERPETUAL
 Town of Bolton
 (To Be Returned To R.O.W. Division)

Recorded 11/6/88 in BK 37, Pg 49-52
 STATE OF VERMONT
 AGENCY OF TRANSPORTATION
 RELINQUISHMENT & MAINTENANCE PLATS
 TOWN OF BOLTON
 TOWN ROAD NO. 10 (65A)
 PROJECT: WATERBURY-BOLTON I-89-2(7)
 APPROX. SCALE 1"=200' DATE 8-3-87 DRAWN BY M.J.R.





CONSTRUCT DRIVE	LOC.	STA.	POS.
US-2	38+90	RT	

ITEM 116	LOC.	STA.	STA.	POS.
	1156+00	1164+10		

ITEM 117	LOC.	STA.	STA.	POS.
	1156+00	1164+10		

ITEM 118	LOC.	STA.	STA.	POS.
	1156+00	1164+10		

ITEM 119	LOC.	STA.	STA.	POS.
	1156+00	1164+10		

ITEM 120	LOC.	STA.	STA.	POS.
	1156+00	1164+10		

U.S. 2 39+17 = 416.0' LT. INT. 1156+50
 END U.S. 2 RELOCATION NO. 7

CONSTRUCT SATISFACTORY APPROACH

PROPERTY LINE FENCE	ITEM 583-B (MOD)	W/STEEL POSTS
LOC.	STA.	POS.
1156+00	1164+10	RT
1156+00	1172+00	RT
1156+00	1172+00	LT
1156+00	1172+00	LT

CONSTRUCT BERM DITCH	ITEM 101	
LOC.	STA.	POS.
1159+50	1161+00	RT

SEEDING (SPECIAL)	ITEM 611	
LOC.	STA.	POS.
1161+00	1164+10	RT
1161+00	1164+10	LT

CONTRACT NO. 3

STATE OF VERMONT
 DEPARTMENT OF HIGHWAYS

INTERSTATE PROJECT in the towns of
 WATERBURY - BOLTON

PLAN
 STA. 1156+00 TO 1172+00

WEBSTER-MARTIN, INC.
 CONSULTING ENGINEERS
 50 BURLINGTON VT

SUPPLIED BY: W.B.M. CHECKED BY: J.E.M.
 DRAWN BY: W.B.M. IN CHARGE: P.J.D.

PROJECT NO. 129-2 (7) SHEET 19 OF 137

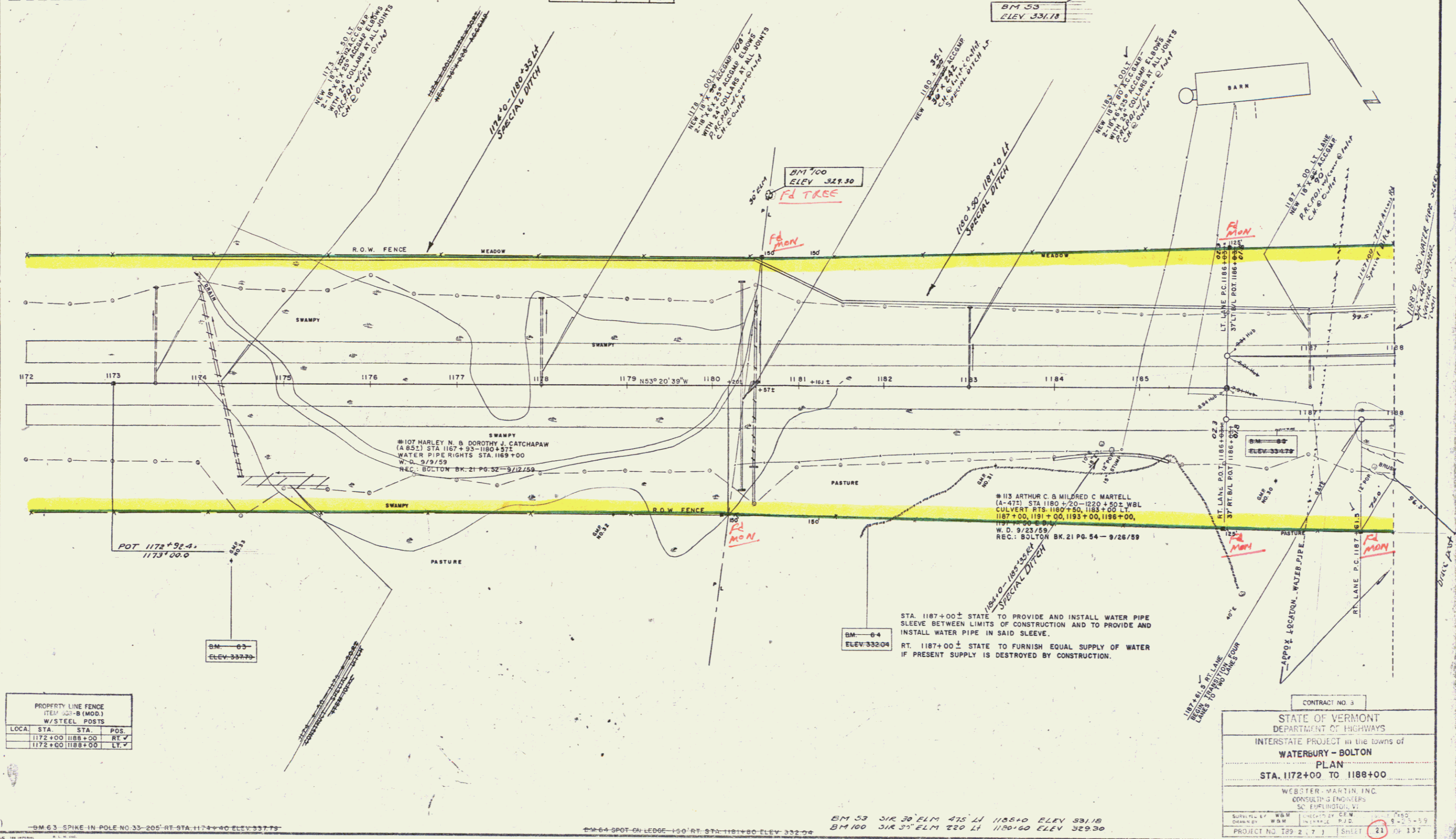
MUCK EXCAVATION ITEM 116			
LOCA	STA	STA	POS
1173+75	1182+25		

SEEDING (SPECIAL) ITEM 508			
LOCA	STA	STA	POS
1172+00	1188+00		

DRILLING & BLASTING SOLID ROCK
SUBGRADE
STA. 1185+21 - 1187+00 RT.

THREE CABLE GUARD RAIL WITH STEEL POSTS ITEM 543			
LOCA	STA	STA	POS
1172+00	1188+00		
1185+10	1190+00	LT	

U.S. 2



PROPERTY LINE FENCE (ITEM 30-B (MOD.) W/STEEL POSTS			
LOCA	STA	STA	POS
1172+00	1188+00		RT. ✓
1172+00	1188+00		LT. ✓

BM 63 SPIKE IN POLE NO 33-205 RT STA 1174+00 ELEV 337.75

BM 64 SPOT ON LEDGE 150' RT STA 1181+80 ELEV 332.04

BM 53 318 30' ELM 475 LH 1185+00 ELEV 331.18
BM 100 318 30' ELM 220 LH 1185+60 ELEV 329.30

CONTRACT NO. 3

STATE OF VERMONT
DEPARTMENT OF HIGHWAYS

INTERSTATE PROJECT in the towns of
WATERBURY - BOLTON

PLAN
STA. 1172+00 TO 1188+00

WEBSTER-MARTIN, INC.
CONSULTING ENGINEERS
50 E. BURLINGTON ST.

DESIGNED BY: WBM
CHECKED BY: WBM
DATE: 8-21-59

PROJECT NO. T29-2-7-3 SHEET 23 OF 137

