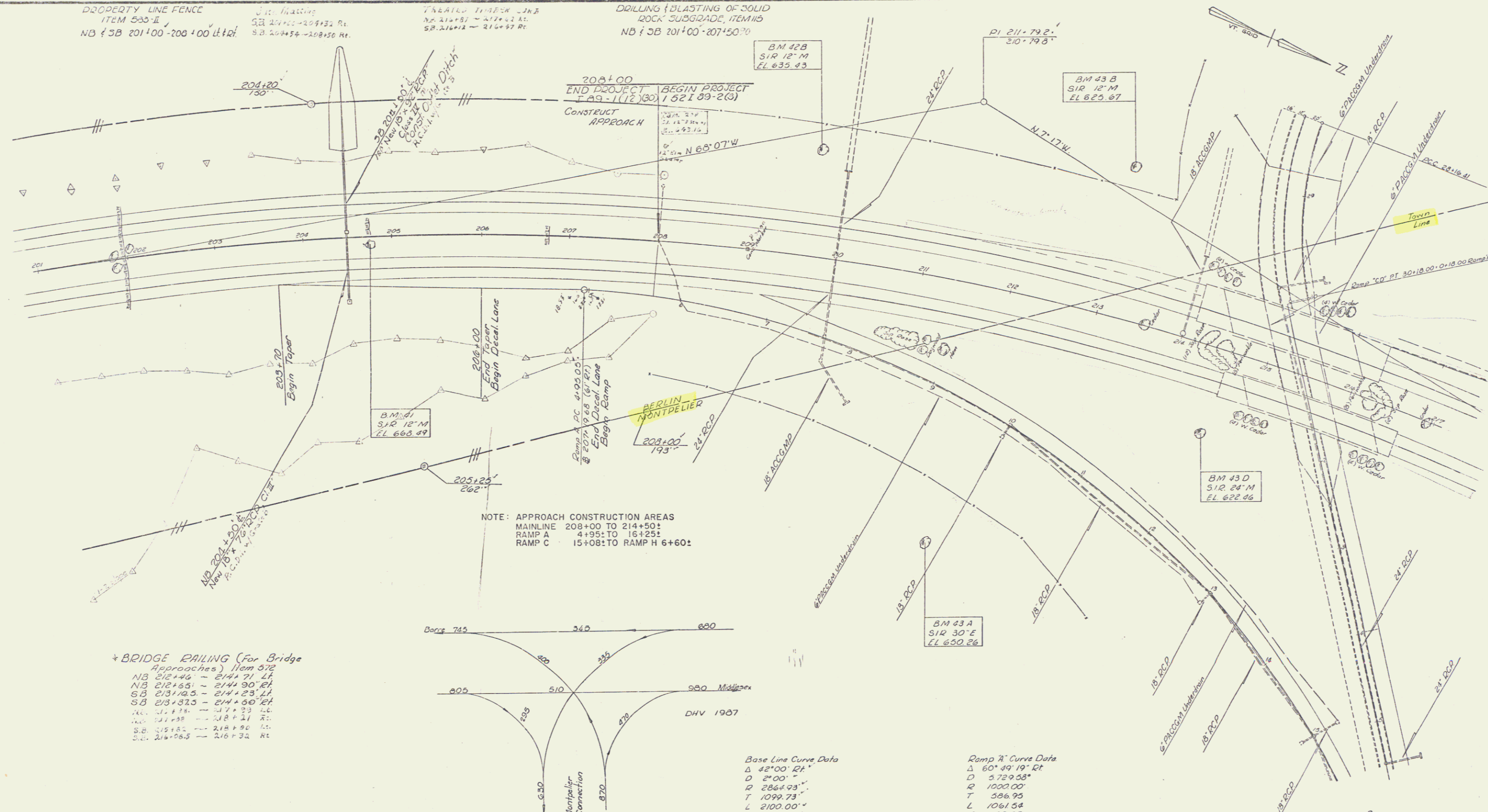


PROPERTY LINE FENCE  
ITEM 535 II  
NB I 3B 201+00-200+00 Lt. Rt.

Stationing  
SB 204+50-209+32 Rt.  
SB 204+54-208+50 Rt.

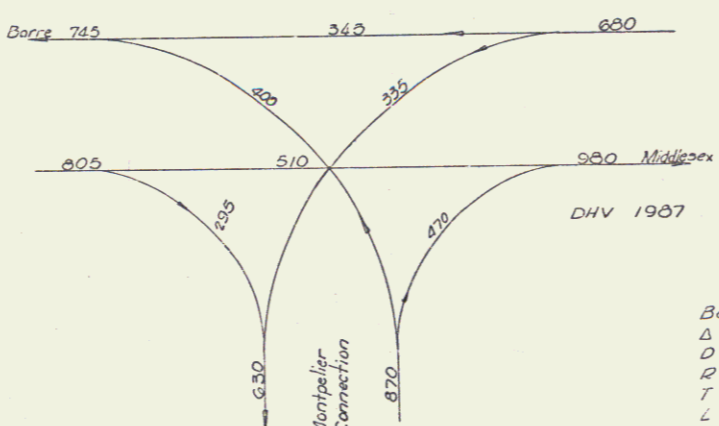
THEATRE STREET - JNS  
NB 212+81 - 217+143  
SB 216+12 - 216+97 Rt.

DRILLING & BLASTING OF SOLID  
ROCK SUBGRADE, ITEM 115  
NB I 3B 201+00-207+50



NOTE: APPROACH CONSTRUCTION AREAS  
MAINLINE 208+00 TO 214+50;  
RAMP A 4+95: TO 16+25;  
RAMP C 15+08: TO RAMP H 6+60;


\*BRIDGE RAILING (For Bridge Approaches) Item 572  
NB 212+46 - 214+71 Lt.  
NB 212+51 - 214+30 Rt.  
SB 213+25 - 214+23 Lt.  
SB 213+23 - 214+50 Rt.  
L: 21+18 - 21+23 Lt.  
L: 21+18 - 21+21 Rt.  
S: 21+18 - 21+21 Lt.  
S: 21+18 - 21+21 Rt.  
S: 21+18 - 21+21 Lt.  
S: 21+18 - 21+21 Rt.



Base Line Curve Data  
Δ 42°00' RA  
D 2°00'  
R 2864.03'  
T 1099.73'  
L 2100.00'  
E 203.82'  
Bank 1/4" per ft

Ramp H Curve Data  
Δ 60°49' 19" RT  
D 5.729.58'  
R 1000.00'  
T 586.95'  
L 1061.54'  
E 159.53'  
Bank 3/8" per ft

CONTROL OF ACCESS IS COMPLETE ON THIS SHEET,  
EXCEPT AT B.L. STA. 207+00 RT.



STAGE 2 CONSTRUCTION

SURVEYED BY: \_\_\_\_\_ DATE: \_\_\_\_\_  
DRAWN BY: \_\_\_\_\_ DATE: \_\_\_\_\_  
TRACED BY: \_\_\_\_\_ DATE: \_\_\_\_\_  
BERLIN - MONTPELIER  
PROJ. I NO. 89-1 (30)  
SHEET 65 OF 101