

STATE OF VERMONT
DEPARTMENT OF HIGHWAYS

PROPOSED IMPROVEMENT

TOWNS OF SHARON-ROYALTON

COUNTY OF WINDSOR

INTERSTATE ROUTE 89

Raw Project I 89-1(17)

WHITE RIVER JCT.-MONTPELIER ROAD

Pin # 99R009


BEGINNING AT A POINT 1.661 MILES SOUTHEAST OF THE
SHARON-ROYALTON TOWN LINE AND EXTENDING NORTH-
WESTERLY 2.918 MILES

LENGTH OF ROAD 5415.5665 FEET + 2.891 MILES
LENGTH OF BRIDGES 2395 FEET + 0.661 MILE

LENGTH OF PROJECT 1400.17 FEET + 2.918 MILES

DESIGN DESIGNATION

ADT	1800	1800
AVT	1100	1175
GVV	1100	810
E	5.0%	
T	0.5%	
V	60 MPH	



Dated

PERINI CORPORATION

70 MT. WATTS AVENUE

FRAMINGHAM, MASS.

Signature
SOUTH BRIDGES
1200 BRIDGE ST.
CENTRALIST

Commissioner of Highways

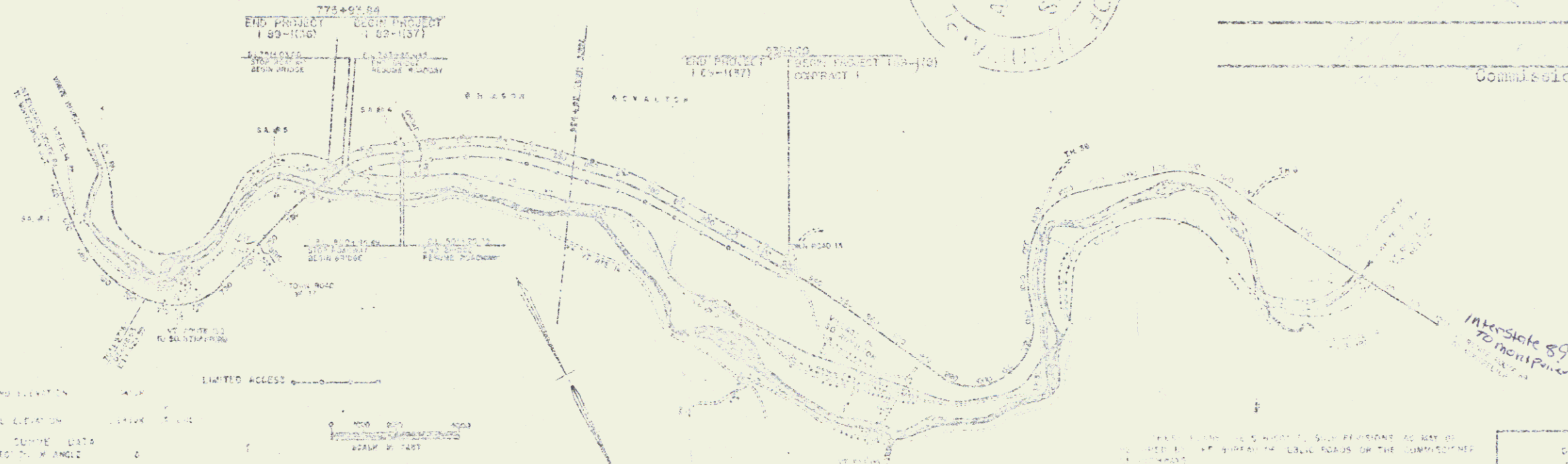
101-102	1	Profile Sheet	
101-103	2-3	Typical Sheets	
101-104	4	1960 Quantity Sheets	
101-105	5	1960 Estimate Sheets	
101-106	6	1960 Plans and Overhead Sheets	
101-107	7	1960 Section and Detail Sheets	
101-108	8	1960 General Notes	
101-109	9	1960 and 1961 Specifications	
101-110	10	1960 and 1961 Plans	
101-111	11	1960 and 1961 Sections	
101-112	12	1960 and 1961 Details	
101-113	13	1960 and 1961 Notes	
101-114	14	1960 and 1961 Plans	
101-115	15	1960 and 1961 Sections	
101-116	16	1960 and 1961 Details	
101-117	17	1960 and 1961 Notes	
101-118	18	1960 and 1961 Plans	
101-119	19	1960 and 1961 Sections	
101-120	20	1960 and 1961 Details	
101-121	21	1960 and 1961 Notes	
101-122	22	1960 and 1961 Plans	
101-123	23	1960 and 1961 Sections	
101-124	24	1960 and 1961 Details	
101-125	25	1960 and 1961 Notes	
101-126	26	1960 and 1961 Plans	
101-127	27	1960 and 1961 Sections	
101-128	28	1960 and 1961 Details	
101-129	29	1960 and 1961 Notes	
101-130	30	1960 and 1961 Plans	
101-131	31	1960 and 1961 Sections	
101-132	32	1960 and 1961 Details	
101-133	33	1960 and 1961 Notes	
101-134	34	1960 and 1961 Plans	
101-135	35	1960 and 1961 Sections	
101-136	36	1960 and 1961 Details	
101-137	37	1960 and 1961 Notes	
101-138	38	1960 and 1961 Plans	
101-139	39	1960 and 1961 Sections	
101-140	40	1960 and 1961 Details	
101-141	41	1960 and 1961 Notes	
101-142	42	1960 and 1961 Plans	
101-143	43	1960 and 1961 Sections	
101-144	44	1960 and 1961 Details	
101-145	45	1960 and 1961 Notes	
101-146	46	1960 and 1961 Plans	
101-147	47	1960 and 1961 Sections	
101-148	48	1960 and 1961 Details	
101-149	49	1960 and 1961 Notes	
101-150	50	1960 and 1961 Plans	

FOR RIGHT OF WAY DETAILS, SEE RIGHT OF WAY PLANS.

CONVENTIONAL SIGNS

COUNTY LINE	---
TOWN LINE	---
STONE WALL	---
UNFENCED PROPERTY	---
RAILROAD	---
RETAINING WALL	---
CENTER LINE	---
SINKER LINE	---
UTILITY	---
ROAD ELEV.	---
GRADE ELEV.	---
TELEPHONE POLE	---
TELEPHONE WIRE	---

GRADE ELEVATION	---
GRADE ELEVATION	---
CURVE DATA	---
DEGREE OF CURVE	---
RADIUS OF CURVE	---
TANGENT DISTANCE	---
LENGTH OF CURVE	---
EXTERNAL DISTANCE	---
POINT OF INTERSECTION	---
POINT OF CURVE	---
POINT OF TANGENT	---
POINT OF BEGINNING	---
POINT OF ENDING	---



THESE PLANS AND SPECIFICATIONS SHALL BE SUBJECT TO ANY AND ALL CHANGES AND CORRECTIONS AS MAY BE ORDERED BY THE SUPERVISOR OF HIGHWAYS OR THE COMMISSIONER OF HIGHWAYS.

CONSTRUCTION SHALL BE CARRIED ON IN ACCORDANCE WITH THESE PLANS AND THE STANDARD SPECIFICATIONS FOR HIGHWAY AND BRIDGE CONSTRUCTION, DATED APRIL, 1964, AS APPROVED BY THE BUREAU OF PUBLIC ROADS ON OCTOBER 12, 1964, INCLUDING ALL SUBSEQUENT AMENDMENTS AND THE LATEST REVISIONS AND SPECIAL PROVISIONS AS ARE INCORPORATED IN THESE PLANS.

DEPARTMENT OF TRANSPORTATION
BUREAU OF PUBLIC ROADS
MP 13.76 - 23.45

APPROVED	DATE	APPROVED	DATE	APPROVED	DATE	APPROVED	DATE
<i>Signature</i>	7/22/64	<i>Signature</i>	7/22/64	<i>Signature</i>	7/22/64	<i>Signature</i>	7/22/64

Raw I 89-1(17)

STATE OF VERMONT
DEPARTMENT OF HIGHWAYS
RIGHT-OF-WAY PLANS
DETAIL SHEET

TABLE OF PROJECT PROPERTY ACQUISITION

PARCEL NO.	GRANTOR	SHEET NO.	BEGINNING STATION	ENDING STATION	TAKING	REM.	RIGHTS	TITLE TAKEN	DATE	TOWN OR CITY RECORDED	BK.	PG.	REMARKS
3 C	WALTER F. DUMVILLE & WIFE	7, 8	11+00	12+00	0.1A LA	1200'							
		7, 8	12+00	13+00	1200'								
		7	13+00	14+00	1200'			SPRING (P)					
11 A C	WILLIAM B. & ESTELLE I. RIALERT	7	15+00	16+00	9.1A LA	20.5A							SPRING
			16+00	17+00				DRAINAGE (P)					
			17+00	18+00				DRAINAGE (P)					
			18+00	19+00				DRAINAGE (P)					
11 C	MARGARET B. STENHOLM	7, 8	23+00	24+00	1300'								
		6	25+00	26+00	0.4A			Loss of Access (0.9A)					
12 A	BALEN E. & HAZEL B. MIDDETT	9	28+00	29+00	9.1A LA	17.2A							SEE PARCEL # 67
		11	30+00	31+00				DRAINAGE (P)					
13 B	WILLETTE S. BARKER AND EDWARD H. BARKER BY LEV. T. BARNABY	11	31+00	32+00				DRAINAGE (P)					
			32+00	33+00				DRAINAGE (P)					
			33+00	34+00				DRAINAGE (P)					
			34+00	35+00				DRAINAGE (P)					
			35+00	36+00				DRAINAGE (P)					
			36+00	37+00				DRAINAGE (P)					
			37+00	38+00				DRAINAGE (P)					
			38+00	39+00				DRAINAGE (P)					
			39+00	40+00				DRAINAGE (P)					
			40+00	41+00				DRAINAGE (P)					
			41+00	42+00				DRAINAGE (P)					
13 C	MAYLE DUTTON & MARIANNE LAHUE	12, 13	42+00	43+00	17.1A LA	3.8A							
		13, 14	43+00	44+00				DRAINAGE (P)					
14 C	DELETE	12, 13	44+00	45+00									
		13, 14	45+00	46+00									

TABLE OF REVISIONS

REVISION NO.	SHEET NO.	DESCRIPTION OF REVISION	DATE	MADE BY	APPROVED BY
17	4, 12	Parcel # 17, Wolfe sold 35 A to parcel # 31, Dumville, thereby changing both remainders	9-17-65	RMW	WPL
18	A	Parcel # 6 'Remainder' decreased (39.0A) per Change Order # 209	3-3-66	MMG	
19	F	Parcel # 6 'Remainder' decreased (39.0A) per Change Order # 210	3-4-66	MMG	
20	H	Parcels noted reduced in take: # 51A (1.36A), # 10C (0.5A), # 52A (0.1A), # 52B (0.1A), # 51H (0.12A), # 51B (0.7A) per Change Order # 254.	1-9-66	MMG	
21	22A	Parcel # 31A Take decreased (0.34A), Loss of Access decreased (0.6A), Change in property line, per Change Order # 290.	3-4-66	MMG	
22	22B	Parcel # 32 Take increased (0.34A), Loss of Access increased (0.6A), Change in property line, per Change Order # 291.	3-4-66	MMG	
23	22C	Parcel # 79 (Central Vermont Public Service) - Added (0.20A) Parcel # 29A reduced (0.2A), Parcel # 29B reduced (0.1A) and Parcel # 29 reduced (3.86A) in addition of this parcel previously omitted per Change Order # 296	3-18-66	MMG	
24	4, 12	Parcel # 12 Notes of consistency of timber rights and a ROW speed per Change Order # 300	3-21-66	MMG	
25		Parcel # 7 AVODE, Central Vermont Public Service - Added (0.20A) Parcel # 29A reduced (0.4A), Parcel # 29B reduced (0.2A), Parcel # 29 reduced (3.86A), Parcel # 29C reduced (0.1A), Parcel # 29D reduced (0.1A), Parcel # 29E reduced (0.1A), Parcel # 29F reduced (0.1A), Parcel # 29G reduced (0.1A), Parcel # 29H reduced (0.1A), Parcel # 29I reduced (0.1A), Parcel # 29J reduced (0.1A), Parcel # 29K reduced (0.1A), Parcel # 29L reduced (0.1A), Parcel # 29M reduced (0.1A), Parcel # 29N reduced (0.1A), Parcel # 29O reduced (0.1A), Parcel # 29P reduced (0.1A), Parcel # 29Q reduced (0.1A), Parcel # 29R reduced (0.1A), Parcel # 29S reduced (0.1A), Parcel # 29T reduced (0.1A), Parcel # 29U reduced (0.1A), Parcel # 29V reduced (0.1A), Parcel # 29W reduced (0.1A), Parcel # 29X reduced (0.1A), Parcel # 29Y reduced (0.1A), Parcel # 29Z reduced (0.1A)	3-22-66	MMG	WPL

LEGEND

MADE BY: [Signature] DATE: [Date]

CHECKED BY: [Signature] DATE: [Date]

--- TAKING WITHOUT ACCESS

--- TAKING WITHOUT ACCESS ALONG PROPERTY LINES

--- TAKING WITH ACCESS

(P) TEMPORARY EASEMENT

(P) PERMANENT EASEMENT

--- ER --- ER --- SLOPE RIGHTS

--- PROPERTY LINE

--- TYPE OF CUT

--- SLOPE OF SLOPE

APPROVED: [Signature] DATE: [Date]

APPROVED: [Signature] DATE: [Date]

APPROVED: [Signature] DATE: [Date]

STATE OF VERMONT
DEPARTMENT OF HIGHWAYS
RIGHT-OF-WAY PLANS
DETAIL SHEET

STATE OF VERMONT
DEPARTMENT OF HIGHWAYS
CONSTRUCTION

Row - Con

3

STATE OF VERMONT
DEPARTMENT OF HIGHWAYS
RIGHT-OF-WAY PLANS
DETAIL SHEET

TABLE OF PROJECT PROPERTY ACQUISITION

PARCEL NO.	GRANTOR	SHEET NO.	BEGINNING STATION	ENDING STATION	TAKING	REM.	RIGHTS	TITLE TAKEN	DATE	TOWN OR CITY RECORDED	EK	PG	REMARKS
16A	MIMIUE LEMUE	13	879+00	885+13	0.95 LA	15864							
B		13, 14	880+21 885+00 RT 890+00 RT 895+00 LT	893+89	10.8A LA		DRAINAGE (P) DRAINAGE (P) DRAINAGE (P) DRAINAGE (P)						
17A	MERLE & EPHRAIM T. MUDGETT	14-17	889+50 LT 893+75 LT 904+00 LT 905+00 RT 908+00 LT 917+75 LT 920+00 LT 921+50 RT 922+00 LT 924+50 RT 924+50 LT	932+27	28.6A LA	24824	DRAINAGE (P) DRAINAGE (P) DRAINAGE (P) DRAINAGE (P) DRAINAGE (P) DRAINAGE (P) DRAINAGE (P) DRAINAGE (P) DRAINAGE (P) DRAINAGE (P) DRAINAGE (P)						
B			926+50 LT 926+50 RT 926+00 RT				DRAINAGE (P) DRAINAGE (P) DRAINAGE (P)						
C		17, 18	926+50 RT 926+50 RT 926+50 RT	931+28 931+28 931+28	1.22 0.2L C		DRAINAGE (P) DRAINAGE (P) DRAINAGE (P)						
18A	LEAH N. EDWARDS V. BRIDGE	17, 18	926+50 RT 926+50 RT	927+42 RT	30.1 LA	4834	DRAINAGE (P)						
B		18	926+50 RT	927+42 RT	10.0 RT								
9	ANDREW & EUGENIA A. PRIOR	17, 18	926+50 RT 926+50 RT	927+42 RT 927+42 RT	0.82 0.2A								
20	ANDREW & EUGENIA A. PRIOR	17, 18	926+50 RT 926+50 RT	927+42 RT 927+42 RT	1.04 2.01								
21A	HARVEY NAUMANN	17	926+50 RT	927+42 RT	46A LA	2094							
B		17, 18	926+50 RT 926+50 RT	927+42 RT 927+42 RT	1.51								
22A	F. GORDON TUBHILL	17, 18	926+50 RT 926+50 RT 926+50 RT 926+50 RT 926+50 RT 926+50 RT	927+42 RT 927+42 RT 927+42 RT 927+42 RT 927+42 RT 927+42 RT	14.8A LA	7384						Spring Loss of Access 8704	
B		17, 18	926+50 RT 926+50 RT 926+50 RT 926+50 RT 926+50 RT 926+50 RT	927+42 RT 927+42 RT 927+42 RT 927+42 RT 927+42 RT 927+42 RT	1.44		DRAINAGE (P) DRAINAGE (P) DRAINAGE (P) DRAINAGE (P) DRAINAGE (P) DRAINAGE (P)						
23	THOMAS & ILLA M. THOMPSON	20	926+50 RT 926+50 RT 926+50 RT	927+42 RT	2.0A LA	1254	DRAINAGE (P) DRAINAGE (P) DRAINAGE (P)						

TABLE OF REVISIONS

REVISION NO.	SHEET NO.	DESCRIPTION OF REVISION	DATE	MADE BY	APPROVED BY
23	Cont	Added Drainage Rights & Pipe Casements (P) at Stations 19+70, 27+90, 29+60, 35+68, 36+30, 42+15, 44+90 RT			
24	49	Parcel # 78 Take reduced (0.19%) parcel # 77B Take increased (0.19%) per Change Order # 305	3-25-66	MMB	JW
27	35	Parcel # 47A - Added channel rights per change order # 313	4-7-66	RMW	JW
28	56	Parcel # 56 Change of title per Change Order # 337.	5-16-66	RMW	JW
29	1-3	Parcels # 283, Change PL between Adams & Brooks, Add 9.2A taking to 3.4A. Increase Brooks total area to 80.8A, Decrease Adams total area to 49.2A per Change Order # 343.	5-19-66	RMW	JW
30	223	Parcel # 59 eliminated, Parcel # 69 eliminated (spring relocated outside "Tine"), and Parcel # 60 (spring) added per Change Order # 356	6-1-66	RJP	JW
31	42	Parcel # 42, Drive shown and "Drive Right" added as stipulated at necessity hearing (signed Sept. 27, 1965) and per Change Order # 357	6-2-66	RJP	JW
32	25	Parcel # 50, Eliminated per Change Order # 412	7-27-66	def	
33	36	Parcel # 47 Taking line revised per memo from B.M. Lane, per Change Order # 413	7-29-66	def	MMB
34	1	Parcel # 2, Boundary was changed from 2-6-65 to 2-6-65, deleted per memo to Commissioner 12-1-65 reactivated, per Change Order # 429			

LEGEND

MADE BY: P. B. [Signature] DATE: 11-1-65
CHECKED BY: [Signature] DATE: 11-1-65

--- TAKING WITHOUT ACCESS
--- TAKING WITHOUT ACCESS ALONG PROPERTY LINES
--- TAKING WITH ACCESS
(CT) TEMPORARY EASEMENT
(P) PERMANENT EASEMENT

--- SK --- SLOPE RIGHTS
--- PROPERTY LINE
--- TOP OF CUT
--- TOE OF SLOPE

APPROVED: [Signature] DATE: 11-1-65
APPROVED: [Signature] DATE: 11-1-65
APPROVED: [Signature] DATE: 11-1-65

SHARON - ROYALTON
ROW 1 (22-117) DOWNS 1 29-1 (27)
11/1/65 11 SHEETS

STAGE 1 CONSTRUCTION + Rec

21

4

STATE OF VERMONT
DEPARTMENT OF HIGHWAYS
RIGHT-OF-WAY PLANS
DETAIL SHEET

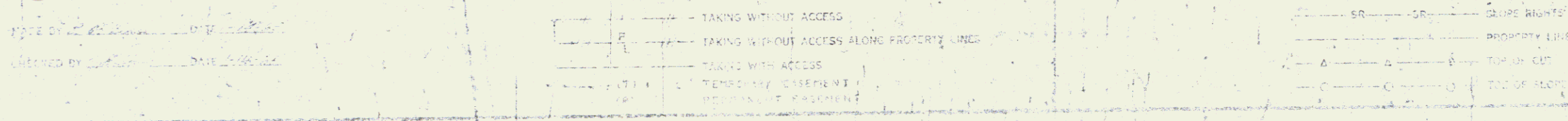
TABLE OF PROJECT PROPERTY ACQUISITION

PARCEL NO.	OWNER	SHEET NO.	REMARKS	TAKEWAY	REMARKS	TITLE TAKEN	DATE	TOWN OR CITY RECORDED	BOOK	PAGE	REMARKS
27A	CLARENCE W. BROWN, JR.	21	977-11 RT	1.4 LA	DRAINAGE (U)	FEE COND.	7/14/67	ROYALTON	17	290	
28A	WALTER W. BROWN, JR.	21	977-11 RT	1.4 LA	DRAINAGE (U)	FEE COND.	7/14/67	ROYALTON	17	290	
B		22	977-11 RT	1.4 LA	DRAINAGE (U)	FEE COND.	7/14/67	ROYALTON	17	290	3 SPRINGS Loss of Access (20A)
29	OTTO R. MERRILL, EST.	20, 21	977-11 RT	1.4 LA	DRAINAGE (U)	ADM DEED	7/5/67	ROYALTON	17	208	Loss of Access (20A)
27A	RAYMOND C. BALOU	22	977-11 RT	1.4 LA	DRAINAGE (U)	FEE COND.	7/14/67	ROYALTON	17	290	
B		23	977-11 RT	1.4 LA	DRAINAGE (U)	FEE COND.	7/14/67	ROYALTON	17	290	
28	WALTER W. BROWN, JR.	21	977-11 RT	1.4 LA	DRAINAGE (U)	FEE WD	6/26/67	ROYALTON	17	149	House Plan to Barn
29A	PAUL E. MERRILL	22, 23	977-11 RT	1.4 LA	DRAINAGE (U)	FEE WD					
B		24	977-11 RT	1.4 LA	DRAINAGE (U)	FEE WD					
30	HENRY BENTLEY JR.	22, 23	977-11 RT	1.4 LA	DRAINAGE (U)	FEE WD		ROYALTON			7 SPRINGS Loss of Access (20A)
31A	HOWARD J. CARPENTIER	22, 23	977-11 RT	1.4 LA	DRAINAGE (U)	FEE WD					3 SPRINGS Loss of Access (20A)
B		24	977-11 RT	1.4 LA	DRAINAGE (U)	FEE WD					DRAINAGE (U) DRAINAGE (U) DRAINAGE (U)

TABLE OF REVISIONS

REVISION NO.	SHEET NO.	DESCRIPTION OF REVISION	DATE	MADE BY	APPROVED BY
1	21	Parcel # 28B, Change of Title	1-11-67	RJP	
2	21	Parcel # 28B, Change of Title	1-11-67	RJP	
3	21	Parcel # 28B, Change of Title	1-11-67	RJP	
4	21	Parcel # 28B, Change of Title	1-11-67	RJP	
5	21	Parcel # 28B, Change of Title	1-11-67	RJP	
6	21	Parcel # 28B, Change of Title	1-11-67	RJP	
7	21	Parcel # 28B, Change of Title	1-11-67	RJP	
8	21	Parcel # 28B, Change of Title	1-11-67	RJP	
9	21	Parcel # 28B, Change of Title	1-11-67	RJP	
10	21	Parcel # 28B, Change of Title	1-11-67	RJP	
11	21	Parcel # 28B, Change of Title	1-11-67	RJP	
12	21	Parcel # 28B, Change of Title	1-11-67	RJP	
13	21	Parcel # 28B, Change of Title	1-11-67	RJP	
14	21	Parcel # 28B, Change of Title	1-11-67	RJP	
15	21	Parcel # 28B, Change of Title	1-11-67	RJP	
16	21	Parcel # 28B, Change of Title	1-11-67	RJP	
17	21	Parcel # 28B, Change of Title	1-11-67	RJP	
18	21	Parcel # 28B, Change of Title	1-11-67	RJP	
19	21	Parcel # 28B, Change of Title	1-11-67	RJP	
20	21	Parcel # 28B, Change of Title	1-11-67	RJP	
21	21	Parcel # 28B, Change of Title	1-11-67	RJP	
22	21	Parcel # 28B, Change of Title	1-11-67	RJP	
23	21	Parcel # 28B, Change of Title	1-11-67	RJP	
24	21	Parcel # 28B, Change of Title	1-11-67	RJP	
25	21	Parcel # 28B, Change of Title	1-11-67	RJP	
26	21	Parcel # 28B, Change of Title	1-11-67	RJP	
27	21	Parcel # 28B, Change of Title	1-11-67	RJP	
28	21	Parcel # 28B, Change of Title	1-11-67	RJP	
29	21	Parcel # 28B, Change of Title	1-11-67	RJP	
30	21	Parcel # 28B, Change of Title	1-11-67	RJP	
31	21	Parcel # 28B, Change of Title	1-11-67	RJP	
32	21	Parcel # 28B, Change of Title	1-11-67	RJP	
33	21	Parcel # 28B, Change of Title	1-11-67	RJP	
34	21	Parcel # 28B, Change of Title	1-11-67	RJP	
35	21	Parcel # 28B, Change of Title	1-11-67	RJP	
36	21	Parcel # 28B, Change of Title	1-11-67	RJP	
37	21	Parcel # 28B, Change of Title	1-11-67	RJP	
38	21	Parcel # 28B, Change of Title	1-11-67	RJP	
39	21	Parcel # 28B, Change of Title	1-11-67	RJP	
40	21	Parcel # 28B, Change of Title	1-11-67	RJP	
41	21	Parcel # 28B, Change of Title	1-11-67	RJP	
42	21	Parcel # 28B, Change of Title	1-11-67	RJP	
43	21	Parcel # 28B, Change of Title	1-11-67	RJP	
44	21	Parcel # 28B, Change of Title	1-11-67	RJP	
45	21	Parcel # 28B, Change of Title	1-11-67	RJP	
46	21	Parcel # 28B, Change of Title	1-11-67	RJP	
47	21	Parcel # 28B, Change of Title	1-11-67	RJP	
48	21	Parcel # 28B, Change of Title	1-11-67	RJP	

LEGEND



APPROVED: [Signature] DATE: 1-11-67
 APPROVED: [Signature] DATE: 1-11-67
 APPROVED: [Signature] DATE: 1-11-67
 ENGINEER: [Signature] DATE: 1-11-67
 1-89-1(17)
 SHEET NO. 22

Rcew 5

STATE OF VERMONT
DEPARTMENT OF HIGHWAYS
RIGHT-OF-WAY PLANS
DETAIL SHEET

TABLE OF PROJECT PROPERTY ACQUISITION

PARCEL NO.	GRANTOR	DATE	HEAVENLY STATION	ENDING STATION	TAKING	FORM	RIGHTS	TITLE TAKEN	DATE	TOWN OR CITY RECORDED	EK	PG	REMARKS
32A	WALTER A. LOOMIS	22/24	94+40.0	96+40.0	2149 LA	312M							Loss of Access (0.74)
33A	ELLS & WILKINSON	24	98+40.0	99+00.0	294 LA	284	SPRINGS (P) SPRINGS (P)						
34	WILEY C. & EVELINE A. WILSON	24	98+40.0	99+00.0	354 LA	184	4 SPRINGS Loss of Access (1.32)						
35	HOWARD S. EDDY	25	107+39.7	107+39.7	12 BA LA	372A	DRAINAGE (P) DRAINAGE (P)						Loss of Access (2.44)
36	MARION J. & SWENSON M. BUSHWAY	25	107+37.0	107+37.0	17.0 LA	549	DRAINAGE (P) DRAINAGE (P) DRAINAGE (P)						Loss of Access (3.04)
37	WILLIAM S. FARWELL	26	103+50.0	103+50.0	46 LA	44A	DRAINAGE (P) PIPE LINE EASEMENT (P) DRAINAGE (P) PIPE LINE EASEMENT (P) DRAINAGE (P) PIPE LINE EASEMENT (P) DRAINAGE (P) PIPE LINE EASEMENT (P) DRAINAGE (P)						SAWMILL, CAMP Loss of Access (3.95)
38A	TOWN OF ROYALTON	26	103+31.0	103+31.0	0.24 LA	1000	PIPE LINE EASEMENT (P) PIPE LINE EASEMENT (P) ALL R.T. & I. into T.H. #13 ALL R.T. & I. into T.H. #36 ALL R.T. & I. into T.H. #2 DRAINAGE (P) ALL R.T. & I. into T.H. #35 ALL R.T. & I. into T.H. #22						TOWN GARAGE, BOUTHOUSE

TABLE OF REVISIONS

REVISION NO.	SHEET NO.	DESCRIPTION OF REVISION	DATE	MADE BY	APPROVED BY
D-1	20	Outlet of drainage changed to 94+40.0	1-9-67	EDH	
D-2	21	Pipe eliminated - 96+25.0	1-9-67	EDH	
D-3	21	Pipe outlet on T.H. #1 to 96+40.0	1-9-67	EDH	
D-4	21	Pipe outlet on T.H. #1 to 96+40.0	1-9-67	EDH	
D-5	21	Pipe outlet on T.H. #1 to 96+40.0	1-9-67	EDH	
D-6	21	Pipe outlet on T.H. #1 to 96+40.0	1-9-67	EDH	
D-7	21	Pipe outlet on T.H. #1 to 96+40.0	1-9-67	EDH	
D-8	27	Pipe outlet changed to 103+31.0	1-9-67	EDH	
D-9	27	Drainage outlet changed to 103+31.0	1-9-67	EDH	
D-10	29	Pipe added, 96+30.0	1-9-67	EDH	
D-11	30	Drainage Dept. Pipe outlet to plane of 96+30.0	1-9-67	EDH	
D-12	35	Outlet Underdrain added 107+37.0	1-9-67	EDH	
D-13	37	Pipe added, 107+37.0	1-9-67	EDH	
D-14	37	Pipe outlet changed to 107+37.0	1-9-67	EDH	
D-15	37	Drainage added, 107+37.0	1-9-67	EDH	
D-16	39	Outlet & Pipes added, 107+37.0	1-9-67	EDH	
D-17	39	Pipe added, 107+37.0	1-9-67	EDH	
D-18	39	Pipe changed from 106+30.0 to 106+30.0	1-9-67	EDH	
D-19	40	Pipe Outlet changed to 103+31.0	1-9-67	EDH	
D-20	43	Pipes changed from 103+31.0 to 103+31.0	1-9-67	EDH	
D-21	43	Pipe outlet changed to 103+31.0	1-9-67	EDH	
D-22	43	Pipe outlet changed to 103+31.0	1-9-67	EDH	
D-23	43	Pipe outlet changed to 103+31.0	1-9-67	EDH	
D-24	43	Special Ditch added 107+37.0	1-9-67	EDH	
D-25	43	Pipe added 107+37.0	1-9-67	EDH	
D-26	44	Pipe changed from 107+37.0 to 107+37.0	1-9-67	EDH	
D-27	44	Pipe added 107+37.0	1-9-67	EDH	
D-28	45	Drainage system added 107+37.0 to 107+37.0	1-9-67	EDH	
49	24	Parcel's 32933 Change of Property Line, Increases take on Fay by 0.11%, and Decreases take on Loomis by 0.11%, Per Change Order # 682	5-8-67	RPD	
50	24	Parcel 32 Added Spring Per Change Order # 683	5-8-67	RPD	
51	112	New Parcel added Parcel B, Per Change Order # 681	5-8-67	RPD	
52	22	Parcel # 71 Changed Interest in Spring from 1/3 to 1/6, & Added new Parcel # 32, Per Change Order # 675	5-10-67	RPD	
53	22	Parcel # 83 Spring Added, New Parcel Per Change Order # 698	5-11-67	RPD	

LEGEND

MADE BY: EDH DATE: 1-9-67
CHECKED BY: EDH DATE: 1-9-67

- TAKING WITHOUT ACCESS
- TAKING WITHOUT ACCESS ALONG PROPERTY LINES
- TAKING WITH ACCESS
- (T) TERMINAL EASEMENT
- (P) REQUIREMENT EASEMENT

- SR --- SR --- SLOPE RIGHTS
- PROPERTY LINE
- TOP OF CUT
- TOE OF SLURP

APPROVED: EDH DATE: 1-9-67
APPROVED: EDH DATE: 1-9-67
APPROVED: EDH DATE: 1-9-67
SHALL BE ROYALTON
107-117

STATE OF VERMONT
DEPARTMENT OF HIGHWAYS
RIGHT-OF-WAY PLANS
DETAIL SHEET

TABLE OF PROJECT PROPERTY ACQUISITION

PARCEL NO.	GRANTOR	SHEET NO.	BEGINNING STATION	ENDING STATION	TAKING	REM.	RIGHTS	TITLE TAKEN	DATE	TOWN OR CITY RECORDED	BK.	PG.	REMARKS
39A	FRANK H. HANSELL	27, 28	1039+57.97 1040+00.00 1040+50.00 1041+00.00 1042+50.00 1043+00.00 1047+50.00	1042+50.00 1059+50.00 1059+50.00	18.0A LA	0704'							SHED AND POND CAMP Loss of Access (1000) 2.56 ACRES
B		28, 30	1054+00.00	1058+08.00	0.3A								SEE LINE EASEMENT (A) DRAINAGE (P) DRAINAGE (P) DRAINAGE (P) DRAINAGE (P) SLOPE (200%) (P)
40A B	WILLIAM R. SKINNER	28, 30	1054+75.00 1058+08.00	1060+37.00 1058+08.00	1.4A 0.1A LA	0.24							
41A M C	JOHN D. KILBURN	28	1059+40.00	1070+00.00	6.4A LA	21.3A							DRAINAGE (P) DRAINAGE (P) DRAINAGE (P) DRAINAGE (P) DRAINAGE (P) CHANNEL (P)
42	HAROLD & ALICE KILBURN	28	1057+00.00	1060+00.00									ALL R.T. & I. IN TO R.O.W.
43A B	MARRIET L. JENNINGS	28	1059+00.00	1062+50.00	1.0A LA	180.5A							
44A B	LEON W. ENGLISH	28, 31	1064+70.00 1070+45.00 1075+00.00 1075+00.00 1075+00.00 1075+00.00 1075+00.00 1075+00.00 1075+00.00 1075+00.00	1075+50.00 1075+50.00 1075+50.00 1075+50.00 1075+50.00 1075+50.00 1075+50.00 1075+50.00 1075+50.00 1075+50.00	5.32 AC 0.8A	17.7A							Loss of Access (11A)
45	GARDNER S. DEWEY	31, 32	1075+45.00 1075+45.00 1080+00.00 1080+00.00	1081+00.00 1080+00.00	10.1A LA	37.3A							Loss of Access (150A) DRAINAGE (P) DRAINAGE (P)

TABLE OF REVISIONS

REVISION NO.	SHEET NO.	DESCRIPTION OF REVISION	DATE	MADE BY	APPROVED BY
54	31.5	Parcel # 7F, Includes Total area around 4 Piers and 2 Abut and not area between stations per Change Order # 649	4-11-67	R.P.D.	W.S.
55	28, 29	Parcel # 99, Change name to Leon W. English as per Change Order # 645	4-12-67	C.E.L.	T.C.B.
56	F	Parcel # 39, Change Total Acreage as per Change Order # 653	4-14-67	C.E.L.	T.C.B.
57	29	Parcel # 44B Deleted Drainage Sta. 54+00, Added Drive Sta. 54+00.00 Changed Paving From Sta. 54+00.00 to Sta. 56+00.00 Per Change Order # 664	4-24-67	R.P.D.	J.P.
58	28, 31	Parcel # 44A Reduced take From 5.32 Acres to 5.32 Acres Per Change Order # 732	6-1-67	R.P.D.	J.P.
59	43, 48 49	Delete the following parcels: 6-13-67 No. 48 S.W. 25th D. 76, 77 & 78 Change taking line on parcel no. 53A/B and reduce taking All changes due to removal of frontage road per Change Order No. 742.	6-13-67		H.P.L.
60	23	New Parcel Added # 84, Spring Rights Per Change Order # 810	8-11-67	R.P.D.	H.P.R.
61	22	New Parcel added # 85 Spring Rights per change Order # 860	10-24-67	M.A.R.	J.P.
62	20	New Parcel added # 86 all Right Title and Interest in Spring, STA. -951+13, 267' 31. RT per Change Order # 832	10-31-67	M.A.R.	J.P.
63	38	CREATED NEW PARCEL # 87, CHANGED TAKE LINE TAKING REMAINDER PARCEL # 47A CO. 1205	7-1-68	R.P.D.	J.P.
64	H&N Eij	Parcel # 50 Recomputed Area Change Order # 1596	6-11-70	K.M.D.	W.R.H.

LEGEND

MADE BY: L. J. [Signature] DATE: 1-1-68
CHECKED BY: [Signature] DATE: 1-1-68

---||--- TAKING WITHOUT ACCESS
---||--- TAKING WITHOUT ACCESS ALONG PROPERTY LINES
---||--- TAKING WITH ACCESS
(T) TEMPORARY EASEMENT
(P) PERMANENT EASEMENT

---SR--- SR--- SLOPE RIGHTS
----- PROPERTY LINE
---|--- R.F.P. OF CUT
---|--- DITCH SLOPE

APPROVED: [Signature] DATE: 1-1-68
APPROVED: [Signature] DATE: 1-1-68
APPROVED: [Signature] DATE: 1-1-68

SWANSON, FALTON
STATE ENGINEER

24

Recd

7

STATE OF VERMONT
DEPARTMENT OF HIGHWAYS
RIGHT-OF-WAY PLANS
DETAIL SHEET

TABLE OF PROJECT PROPERTY ACQUISITION

FARCEL NO.	GRANTOR	SHEET NO.	BEGINNING STATION	ENDING STATION	TAKING #	REM. #	RIGHTS	TITLE TAKEN	DATE	TOWN OR CITY RECORDED	BK	PG.	REMARKS			
46	JOSEPH C. & JOSEPH D. McLAUGHLIN	32-34	1106+35.87 1108+37.00 1109+38.13 1110+39.26 1111+40.39 1112+41.52 1113+42.65 1114+43.78 1115+44.91 1116+46.04 1117+47.17 1118+48.30 1119+49.43 1120+50.56	1125+30.00 1126+31.13 1127+32.26 1128+33.39 1129+34.52 1130+35.65 1131+36.78 1132+37.91 1133+39.04 1134+40.17 1135+41.30 1136+42.43 1137+43.56 1138+44.69	28.6A LA	32.4A	LOSS OF ACCESS (7.5A)									
47A	GEORGE F. & MARINE R. GATES	34-38	1123+00.00 1124+00.00 1125+00.00 1126+00.00 1127+00.00 1128+00.00 1129+00.00 1130+00.00 1131+00.00 1132+00.00 1133+00.00 1134+00.00 1135+00.00 1136+00.00 1137+00.00 1138+00.00 1139+00.00 1140+00.00 1141+00.00 1142+00.00 1143+00.00 1144+00.00 1145+00.00 1146+00.00 1147+00.00 1148+00.00 1149+00.00 1150+00.00 1151+00.00 1152+00.00 1153+00.00 1154+00.00 1155+00.00 1156+00.00 1157+00.00 1158+00.00 1159+00.00 1160+00.00 1161+00.00 1162+00.00 1163+00.00 1164+00.00 1165+00.00 1166+00.00 1167+00.00 1168+00.00 1169+00.00 1170+00.00 1171+00.00 1172+00.00 1173+00.00 1174+00.00 1175+00.00 1176+00.00 1177+00.00 1178+00.00 1179+00.00 1180+00.00 1181+00.00 1182+00.00 1183+00.00 1184+00.00 1185+00.00 1186+00.00 1187+00.00 1188+00.00 1189+00.00 1190+00.00 1191+00.00 1192+00.00 1193+00.00 1194+00.00 1195+00.00 1196+00.00 1197+00.00 1198+00.00 1199+00.00 1200+00.00	1149+70.00 1150+70.00 1151+70.00 1152+70.00 1153+70.00 1154+70.00 1155+70.00 1156+70.00 1157+70.00 1158+70.00 1159+70.00 1160+70.00 1161+70.00 1162+70.00 1163+70.00 1164+70.00 1165+70.00 1166+70.00 1167+70.00 1168+70.00 1169+70.00 1170+70.00 1171+70.00 1172+70.00 1173+70.00 1174+70.00 1175+70.00 1176+70.00 1177+70.00 1178+70.00 1179+70.00 1180+70.00 1181+70.00 1182+70.00 1183+70.00 1184+70.00 1185+70.00 1186+70.00 1187+70.00 1188+70.00 1189+70.00 1190+70.00 1191+70.00 1192+70.00 1193+70.00 1194+70.00 1195+70.00 1196+70.00 1197+70.00 1198+70.00 1199+70.00 1200+70.00	24.7A LA	1.0A	LEFT 52.0A RIGHT 37.1A									
B		35,36	1175+00.00 1176+00.00 1177+00.00 1178+00.00 1179+00.00 1180+00.00 1181+00.00 1182+00.00 1183+00.00 1184+00.00 1185+00.00 1186+00.00 1187+00.00 1188+00.00 1189+00.00 1190+00.00 1191+00.00 1192+00.00 1193+00.00 1194+00.00 1195+00.00 1196+00.00 1197+00.00 1198+00.00 1199+00.00 1200+00.00	1187+00.00 1188+00.00 1189+00.00 1190+00.00 1191+00.00 1192+00.00 1193+00.00 1194+00.00 1195+00.00 1196+00.00 1197+00.00 1198+00.00 1199+00.00 1200+00.00	1.0A		CHICKEN COOP									
C		35-37	1185+00.00 1186+00.00 1187+00.00 1188+00.00 1189+00.00 1190+00.00 1191+00.00 1192+00.00 1193+00.00 1194+00.00 1195+00.00 1196+00.00 1197+00.00 1198+00.00 1199+00.00 1200+00.00	1190+00.00 1191+00.00 1192+00.00 1193+00.00 1194+00.00 1195+00.00 1196+00.00 1197+00.00 1198+00.00 1199+00.00 1200+00.00	2.6A											
48A	JOHN H. & ANNE DRUGE (H&W) & WILLIAM G. & PHYLLIS A. LODDER	34-35	1110+00.00 1125+00.00 1126+00.00 1127+00.00 1128+00.00 1129+00.00 1130+00.00	1125+00.00 1126+00.00 1127+00.00 1128+00.00 1129+00.00 1130+00.00	19A LA 16A LA	14.5A							HENHOUSE, SPRING			
49A	DONALD J. & MARGARET A. BIGELOW	38-40	1144+00.00 1150+00.00 1154+00.00 1158+00.00 1162+00.00 1166+00.00 1170+00.00	1171+00.00 1174+00.00 1177+00.00 1180+00.00 1183+00.00 1186+00.00 1189+00.00	25.1A LA 20.7A	20.7A							SPRING			
B		40	1180+00.00 1181+00.00 1182+00.00 1183+00.00 1184+00.00 1185+00.00 1186+00.00 1187+00.00 1188+00.00 1189+00.00 1190+00.00 1191+00.00 1192+00.00 1193+00.00 1194+00.00 1195+00.00 1196+00.00 1197+00.00 1198+00.00 1199+00.00 1200+00.00	1186+00.00 1187+00.00 1188+00.00 1189+00.00 1190+00.00 1191+00.00 1192+00.00 1193+00.00 1194+00.00 1195+00.00 1196+00.00 1197+00.00 1198+00.00 1199+00.00 1200+00.00	0.9A 1.4A											
C		41,42	1164+00.00 1165+00.00 1166+00.00 1167+00.00 1168+00.00 1169+00.00 1170+00.00 1171+00.00 1172+00.00 1173+00.00 1174+00.00 1175+00.00 1176+00.00 1177+00.00 1178+00.00 1179+00.00 1180+00.00 1181+00.00 1182+00.00 1183+00.00 1184+00.00 1185+00.00 1186+00.00 1187+00.00 1188+00.00 1189+00.00 1190+00.00 1191+00.00 1192+00.00 1193+00.00 1194+00.00 1195+00.00 1196+00.00 1197+00.00 1198+00.00 1199+00.00 1200+00.00	1186+00.00 1187+00.00 1188+00.00 1189+00.00 1190+00.00 1191+00.00 1192+00.00 1193+00.00 1194+00.00 1195+00.00 1196+00.00 1197+00.00 1198+00.00 1199+00.00 1200+00.00	1.4A		DRIVE (T)									
50A	CYRIL W. & OLIVIA M. ROBERT D. BIRNBAUM	42	1168+00.00 1169+00.00 1170+00.00 1171+00.00 1172+00.00 1173+00.00 1174+00.00 1175+00.00 1176+00.00 1177+00.00 1178+00.00 1179+00.00 1180+00.00 1181+00.00 1182+00.00 1183+00.00 1184+00.00 1185+00.00 1186+00.00 1187+00.00 1188+00.00 1189+00.00 1190+00.00 1191+00.00 1192+00.00 1193+00.00 1194+00.00 1195+00.00 1196+00.00 1197+00.00 1198+00.00 1199+00.00 1200+00.00	1180+00.00 1181+00.00 1182+00.00 1183+00.00 1184+00.00 1185+00.00 1186+00.00 1187+00.00 1188+00.00 1189+00.00 1190+00.00 1191+00.00 1192+00.00 1193+00.00 1194+00.00 1195+00.00 1196+00.00 1197+00.00 1198+00.00 1199+00.00 1200+00.00	0.5A 0.2A LA	30.2A									DRAINAGE	
B		41	1170+00.00 1171+00.00 1172+00.00 1173+00.00 1174+00.00 1175+00.00 1176+00.00 1177+00.00 1178+00.00 1179+00.00 1180+00.00 1181+00.00 1182+00.00 1183+00.00 1184+00.00 1185+00.00 1186+00.00 1187+00.00 1188+00.00 1189+00.00 1190+00.00 1191+00.00 1192+00.00 1193+00.00 1194+00.00 1195+00.00 1196+00.00 1197+00.00 1198+00.00 1199+00.00 1200+00.00	1180+00.00 1181+00.00 1182+00.00 1183+00.00 1184+00.00 1185+00.00 1186+00.00 1187+00.00 1188+00.00 1189+00.00 1190+00.00 1191+00.00 1192+00.00 1193+00.00 1194+00.00 1195+00.00 1196+00.00 1197+00.00 1198+00.00 1199+00.00 1200+00.00	0.2A LA											

TABLE OF REVISIONS

REVISION NO.	SHEET NO.	DESCRIPTION OF REVISION	DATE	MADE BY	APPROVED BY
65	22, 23	Relinquish Section On Taking From NO. 87. SEE TO NO. 87. SEE 367.7A To Town of Royalton, Eliminating Parcels # 270, 271A, 272, and 274A Also Reducing Area Of Parcels # 271, 281, and 30. Creating Parcel # 89 Per Change Order # 1609	7/13/70	DAB	J.P.
66	22, 23, 29A	Parcels 270, 291A, 69, 79A Returned, Parcel 89 Deleted, from Plan & Detail Sheets (RETURNED PARCELS HAVE BEEN RELINQUISHED TO TOWN OF ROYALTON - SEE CHANGE # 15)	1/19/71	WEB	T.P.A.

LEGEND

MADE BY: [Signature] DATE: 1-8-66
CHECKED BY: [Signature] DATE: 1-8-66

- #--- TAKING WITHOUT ACCESS
- #--- TAKING WITHOUT ACCESS ALONG PROPERTY LINES
- #--- TAKING WITH ACCESS
- (T) TEMPORARY EASEMENT
- (P) PERMANENT EASEMENT

- SR--- SR --- SLOPE RIGHTS
- P--- PROPERTY LINE
- Δ--- Δ --- TOP OF CUT
- O--- O --- TOP OF SLOPE

APPROVED: [Signature] DATE: 1-8-66
APPROVED: [Signature] DATE: 1-8-66
APPROVED: [Signature] DATE: 1-8-66
SHEET 25 OF 25 SHEETS
SHEET 25 OF 25 SHEETS
SHEET 25 OF 25 SHEETS

ROW

STATE OF VERMONT
DEPARTMENT OF HIGHWAYS
RIGHT-OF-WAY PLANS
DETAIL SHEET

TABLE OF PROJECT PROPERTY ACQUISITION

PARCEL NO.	GRANTOR	SHEET NO.	BEGINNING STATION	ENDING STATION	TAKING	REM.	RIGHTS	TITLE TAKEN	DATE	TOWN OR CITY RECORDED	BK.	PG.	REMARKS
51A	QUINTON H & MILDRED F FORD	41	1171+59.97	1175+39.27	33A LA	112.2	WATER PIPE CROSSING						
B		41	1174+38.8	1175+99.27	22 24A LA		DRAINAGE (P)						Loss of Access (964) CHICKEN COOPS
C		45	1175+99.27	1175+99.27	0.6 A		CHANNEL (370 SF) (P) DRAINAGE						
52A	DREW A & RACHAEL W GORDON & NATHANIEL D GORDON	43, 44	29+95 RT 107	1193+02.27	166A LA	2.0 A							Loss of Access (145A)
B		43	6+60	1193+17.27	1.0 A								
53A	NELLIE V PERLEY & MELBOURNE A PERLEY	43	25+117 RT 107	6+60 RP 1	1.54 A	15798A							
B		43A	19+25 RT 107	22+50 RT 107	0.86 A								See parcel R54B on sheet (12).
54A	ROBERT W & HELEN R DUNVILLE	44	1149+84 RT 2	1193+50	2.2 A LA	187.0A	DRAINAGE (P) DRAINAGE (P) DRAINAGE (P)						Loss of Access (88A)
55	BC ROYALTON GRADED SCHOOL DISTRICT	22	880+50 LT				SPRING (P) SPRING (P) SPRING (P)						
56	BLANCHE M. STODDARD	17	829+80 RT				SPRING (P)						
57	STEWART L & ELIZABETH B DOW	20	844+45 E				WATER PIPE CROSSING (P)						
58A	MERRILL H BOHAMEN, EST	22	878+90 LT				SPRING (P) SPRING (P)						
59			879+23 LT										
60A	IRMA FOLSON	22	879+92 RT				SPRING (P) SPRING (P) SPRING (P)						
61	BERNARD & MARY B. BALLOU	22	879+75 RT				SPRING (P)						
62	NORMAN H & COLLEEN Y MINTYRE	22	885+30 RT				SPRING (P)						
63A	WILLIAM H & EVA E LEIMERY	24	999+80 E				WATER PIPE CROSSING (P) SPRING (P)						
B			995+65 LT										

TABLE OF REVISIONS

REVISION NO.	SHEET NO.	DESCRIPTION OF REVISION	DATE	MADE BY	APPROVED BY
1a	H	Change of taking, rem. & loss of access due to adding of a frontage rd on parcel 52.	6-11-65	LWB	J
2	H	Additional acreage & slope rts on parcel 53 due to frontage rd mentioned in revision #1	6-11-65	LWB	J
3	H	Removing of some drainage rts, reducing of acres taken, removal of the loss of access due to frontage rd mentioned in revision #1 plus the dividing of two I&S projects on this property which is parcel # 54	6-11-65	LWB	J

LEGEND

MADE BY J. C. [Signature] DATE 11-1-65
CHECKED BY [Signature] DATE 11-1-65

---H--- TAKING WITHOUT ACCESS
---H--- TAKING WITHOUT ACCESS ALONG PROPERTY LINES
---H--- TAKING WITH ACCESS
---CT--- PERMANENT EASEMENT
---PI--- PERMANENT EASEMENT

---S--- SLOPE RIGHTS
---P--- PROPERTY LINE
---U--- UP CUT
---D--- DOWN CUT
---T--- TOP OF WARE

APPROVED [Signature] DATE 11-1-65
APPROVED [Signature] DATE 11-1-65
APPROVED [Signature] DATE 11-1-65
SHAFON-ROTS T-11
1-89-1127
SHEET 26 OF 27

Raw 9

STATE OF VERMONT
DEPARTMENT OF HIGHWAYS
RIGHT-OF-WAY PLANS
DETAIL SHEET

TABLE OF PROJECT PROPERTY ACQUISITION

TABLE OF REVISIONS

PARCEL NO.	GRANTOR	SHEET NO.	BEGINNING STATION	ENDING STATION	TAKING	REM.	RIGHTS	TITLE TAKEN	DATE	TOWN OR CITY RECORDED	BK.	PG.	REMARKS
54B	Robert W & Helen P. Dumville	16a 7b	1193+00	1202+42	6.8								
			1193+50	LT			Drainage (P)						
			1193+56	LT			Drainage (P)						
			21+20 RT				Channel (P)						
			20+00	20+75 LT			Slope=100'						
75A	Edwin & Barbara P. Brown	4798	1202+16	1209+36	5.9	1154A							Loss of Access (Gain)
			1202+16	1209+36									
C			1219+72	1242+49	16.7								Sewer drain & skt tow
			1223+00				Drainage (P)						
			1225+50	RT			Drainage (P)						
			1228+00	RT			Drainage (P)						
			1230+00	RT			Drainage (P)						
			1231+00	RT			Drainage (P)						
			1233+00	RT			Drainage (P)						
			1233+70	RT			Drainage (P)						
			1235+50	RT			Drainage (P)						
			1237+30	RT			Drainage (P)						
1238+00	RT			Drainage (P)									

REVISION NO.	SHEET NO.	DESCRIPTION OF REVISION	DATE	MADE BY	APPROVED BY

LEGEND

MADE BY: S. L. Brown DATE: 11-65
CHECKED BY: R. J. H. DATE: 8-11-65

---||---|| TAKING WITHOUT ACCESS
---||---|| TAKING WITHOUT ACCESS ALONG PROPERTY LINES
---||---|| TAKING WITH ACCESS
(P) PERMANENT EASEMENT
(T) TEMPORARY EASEMENT

---SR---SR--- SLOPE RIGHTS
---Δ---Δ---Δ--- PROPERTY LINE
---Δ---Δ---Δ--- TOP OF CUT
---O---O---O--- TGL OF SLOPE

APPROVED: [Signature] DATE: 1-14-66
APPROVED: [Signature] DATE: 8-14-65
APPROVED: [Signature] DATE: 6-14-65
SHARON ROWENSON I 89-417
SHEET 18 OF SHEETS
ROWENSON

STATE OF VERMONT
DEPARTMENT OF HIGHWAYS
RIGHT-OF-WAY PLANS
DETAIL SHEET

TABLE OF PROJECT PROPERTY ACQUISITION

FARCEL NO	GRANTOR	SHEET NO	BEGINNING STATION	ENDING STATION	TAKING	REMA	RIGHTS	TITLE TAKEN	DATE	TOWN OR CITY RECORDED	BK.	PG.	REMARKS
77	Robert A. & Virginia H. Wilkinson	4849	1209+33 1218+75	1219+84 RT	84	36.6A'	Drainage (P)	FEE COND	1/14/67	ROYALTON	17	290	
77A	CENTRAL VERMONT PUBLIC SERVICE CORP	22, 23	977+67 RT	979+40 RT	.28A2	0							
B			978+11 RT	979+15 RT	.09A2	0							
80	CHARDELAINNE, GERALD R. I		743+00 RT 745+00 RT	745+91 RT	NONE	4.58	CHANNEL (P) DRAINAGE (P)	FEE COND		SHARON			

TABLE OF REVISIONS

REVISION NO	SHEET NO	DESCRIPTION OF REVISION	DATE	MADE BY	APPROVED BY

MADE BY: L. Blinn DATE: 6-11-66
CHECKED BY: F.C.H. DATE: 6-14-66

--- TAKING WITHOUT ACCESS
--- TAKING WITHOUT ACCESS ALONG PROPERTY LINES
--- TAKING WITH ACCESS
(P) PERMANENT EASEMENT
(T) TEMPORARY EASEMENT

LEGEND

---SR--- SLOPE RIGHTS
--- PROPERTY LINE
--- TOP OF CUT
--- TOE OF SLOPE

APPROVED: [Signature] DATE: 6-14-66
APPROVED: [Signature] DATE: 6-14-66
APPROVED: [Signature] DATE: 6-14-66
SHARON ROYALTON I.B.R./H.H.

SHEET 29 OF 1 SHEETS
ROW

STATE OF VERMONT
DEPARTMENT OF HIGHWAYS
RIGHT-OF-WAY PLANS
DETAIL SHEET
OF

TABLE OF PROJECT PROPERTY ACQUISITION

PARCEL NO.	GRANTOR	SHEET NO.	BEGINNING STATION	ENDING STATION	TAKING	REM.	RIGHTS	TITLE TAKEN	DATE	TOWN OR CITY RECORDED	BK.	PG.	REMARKS
81	BARNABY, EDWARD H. & LEVI F.	11/12 11/12	854+55 Lt 854+55 Lt	872+30 Rt 872+30 Rt	N.A.	N.A.	Right of Way to Lumber Rd Lumber Rights	FEE COND	7/14/67	ROYALTON	17	290	
82	EATON, BLANCHE	22	980+30 Lt		N.A.	N.A.	1/2 Interest in Spring & Aqueduct (P)	FEE WD	7/6/67	ROYALTON	17	213	
83	PRESTON, ELLA M.	22	986+00 Rt		N.A.	N.A.	Spring	FEE COND	7/14/67	ROYALTON	17	290	
84	WHEELER, HOWARD E. & JUANITA	23	979+50 Rt		N.A.	N.A.	Spring	FEE WD	10/11/67	ROYALTON	17	244	
85	PARKER, PAUL B. & ROBERTA L.	22	980+50 LT. 980+45 LT. 980+27 LT.		N.A.	N.A.	1/2 Interest in Spring & Aqueduct 1/2 Interest in Spring & Interest in Spring	FEE WD	11/17/68	ROYALTON	17	241	
86	ROGERS, ERNEST W. & MARY E.	20	951+13		N.A.	N.A.	ALL RIGHT TITLE & INTEREST IN SPRING	FEE WD	10/10/67	ROYALTON	17	245	
87	GATES, GEORGE F. & MARINE R. (WEIGHING STATION)	38	1144+63	1146+43	038	NONE		FEE WD		ROYALTON			SEE #47 FOR REMAINDER
88	DELETED												REV #66

TABLE OF REVISIONS

REVISION NO.	SHEET NO.	DESCRIPTION OF REVISION	DATE	MADE BY	APPROVED BY

MADE BY: R.R.D. DATE: 5-8-67
CHECKED BY: A.W.B. DATE: 5-10-67

PRESENT R.O.W.
TAKING WITHOUT ACCESS
TAKING WITHOUT ACCESS ALONG PROPERTY LINES
TAKING WITH ACCESS
(P) PERMANENT EASEMENT
(LT) TEMPORARY EASEMENT

LEGEND
SLOPE RIGHTS
PROPERTY LINE
TOP OF CUT
TOE OF SLOPE

APPROVED: [Signature] 5-10-67
CHIEF OF ACQUISITION
APPROVED: [Signature] 5-9-67
PROPERTY ENGINEER
APPROVED: [Signature] 5-10-67
R.O.W. ENGINEER

PROJECT: SHARON ROAD
NO. 159-1071
SHEET 159 OF 160

28A
ROW 13

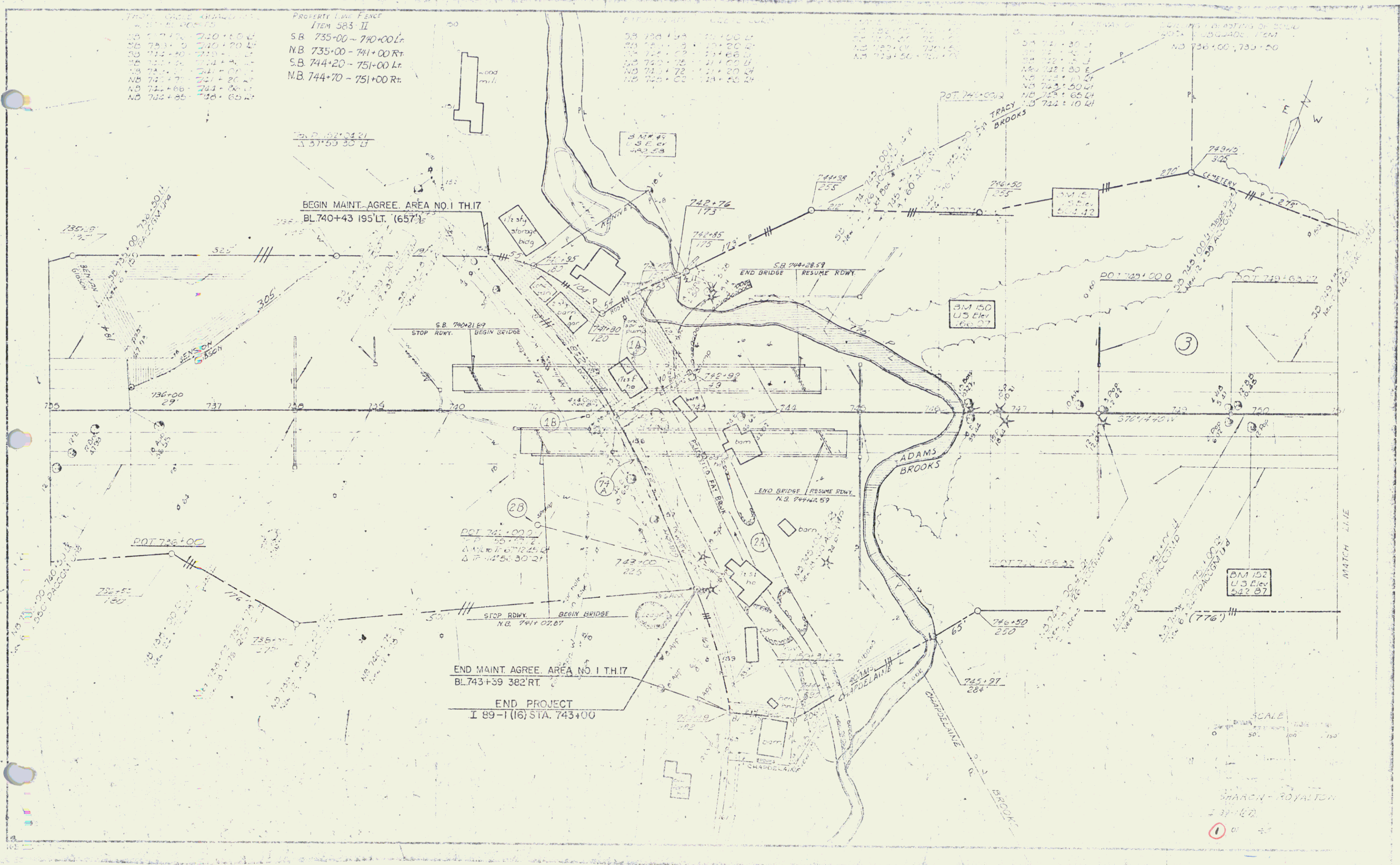
NB 735+00	735+00
NB 735+10	735+10
NB 735+20	735+20
NB 735+30	735+30
NB 735+40	735+40
NB 735+50	735+50
NB 735+60	735+60
NB 735+70	735+70
NB 735+80	735+80
NB 735+90	735+90
NB 736+00	736+00

PROPERTY LINE FENCE
ITEM 583-11
S.B. 735+00 - 740+00 L.F.
N.B. 735+00 - 741+00 R.F.
S.B. 744+20 - 751+00 L.F.
N.B. 744+70 - 751+00 R.F.

S.B. 740+00	740+00
S.B. 740+10	740+10
S.B. 740+20	740+20
S.B. 740+30	740+30
S.B. 740+40	740+40
S.B. 740+50	740+50
S.B. 740+60	740+60
S.B. 740+70	740+70
S.B. 740+80	740+80
S.B. 740+90	740+90
S.B. 741+00	741+00

N.B. 741+00	741+00
N.B. 741+10	741+10
N.B. 741+20	741+20
N.B. 741+30	741+30
N.B. 741+40	741+40
N.B. 741+50	741+50
N.B. 741+60	741+60
N.B. 741+70	741+70
N.B. 741+80	741+80
N.B. 741+90	741+90
N.B. 742+00	742+00

N.B. 742+00	742+00
N.B. 742+10	742+10
N.B. 742+20	742+20
N.B. 742+30	742+30
N.B. 742+40	742+40
N.B. 742+50	742+50
N.B. 742+60	742+60
N.B. 742+70	742+70
N.B. 742+80	742+80
N.B. 742+90	742+90
N.B. 743+00	743+00



SCALE
1" = 40'
SEARCH - ROYALTON
1-31-182

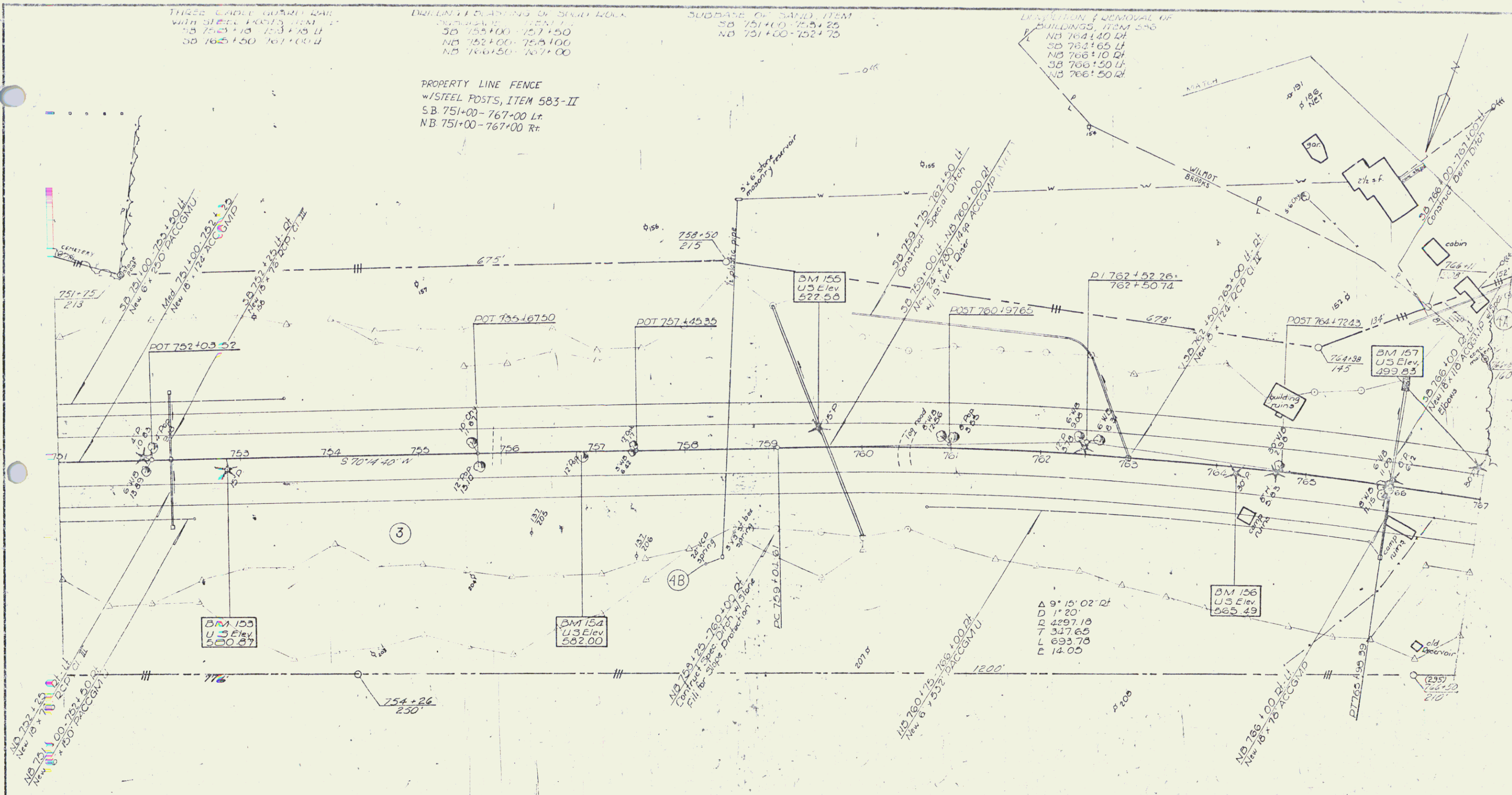
THREE SADDLE GUARD RAIL
WITH STEEL POSTS ITEM 583-II
SB 751+00-757+50 Lt
SB 762+50-767+00 Rt

DRAINAGE PLANNING BY SPILL WALK
CONSTRUCTED 1952
SB 751+00-757+50
NB 752+00-755+00
NB 766+50-767+00

SUBBASE OF SAND ITEM
SB 751+00-757+25
NB 751+00-752+75

DEMOLITION & REMOVAL OF
BUILDINGS ITEM 586
NB 764+40 Rt
SB 764+65 Lt
NB 766+10 Rt
SB 766+50 Lt
NB 766+50 Rt

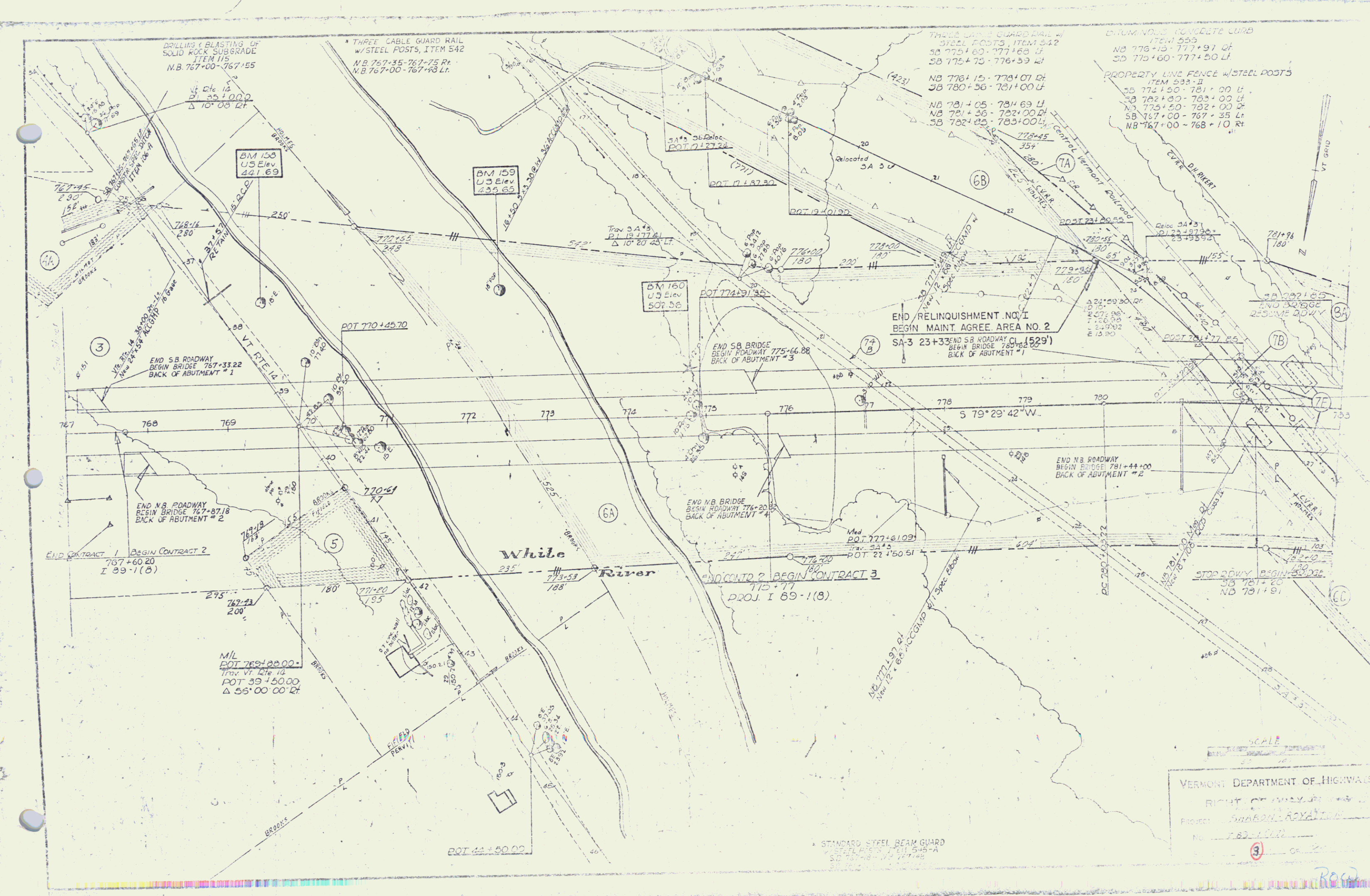
PROPERTY LINE FENCE
w/STEEL POSTS, ITEM 583-II
SB 751+00-767+00 Lt
NB 751+00-767+00 Rt



SCALE

VERMONT DEPARTMENT OF HIGHWAYS
RIGHT-OF-WAY PLANS
PROJECT: SHARON-ROYALTON
CONTROL OF ACCESS No. 285-1071
COMPLETE ON THIS SHEET 2

Row 15



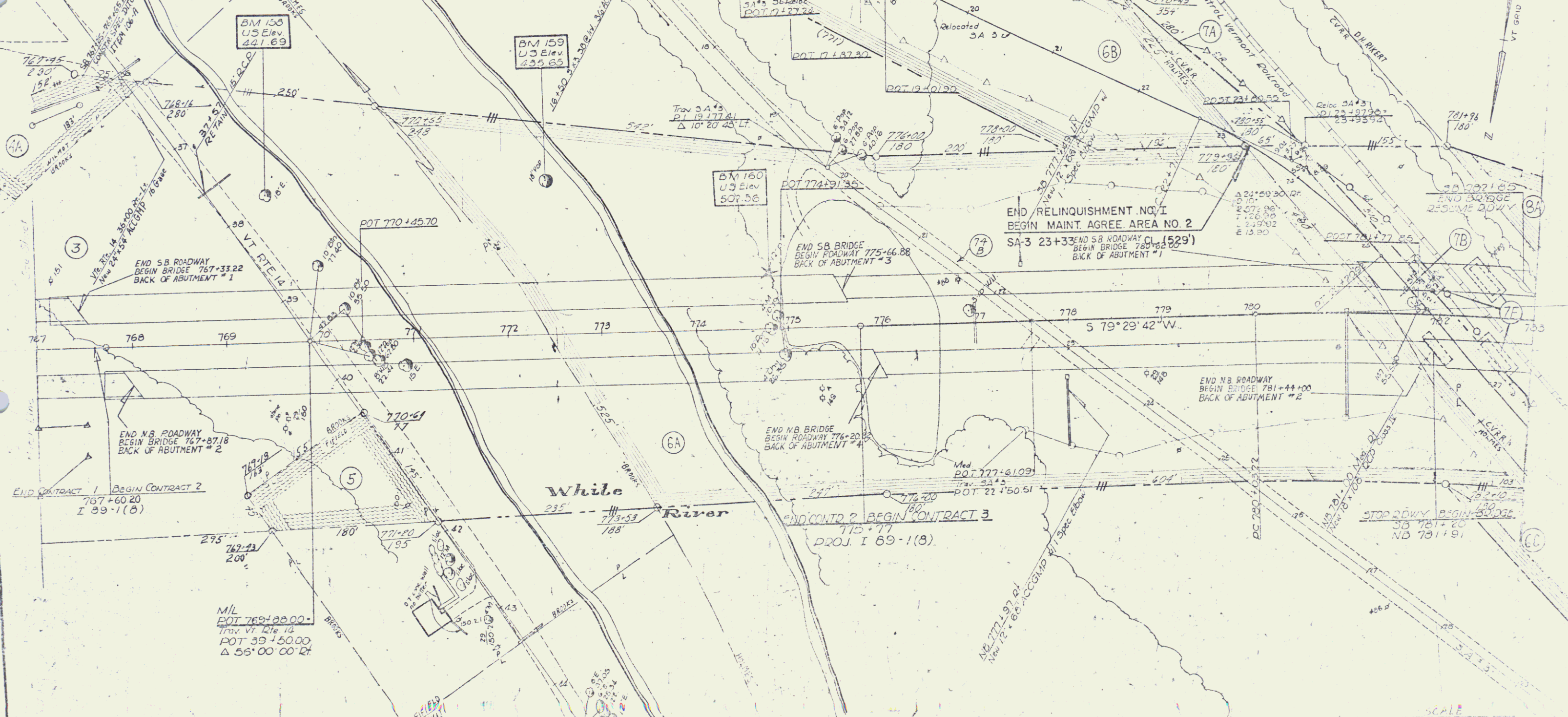
DRILLING & BLASTING OF SOLID ROCK SUBGRADE ITEM 115 N.B. 767+00 - 767+55

THREE CABLE GUARD RAIL W/STEEL POSTS, ITEM 542 N.B. 767+35 - 767+75 Rt. N.B. 767+00 - 767+83 Lt.

THREE CABLE GUARD RAIL W/STEEL POSTS, ITEM 542 S.B. 775+60 - 777+60 Lt. S.B. 775+75 - 776+59 Lt.

DIAMOND CONCRETE CURB ITEM 555 N.B. 776+15 - 777+91 Of S.B. 775+60 - 777+50 Lt.

PROPERTY LINE FENCE W/STEEL POSTS ITEM 533-II S.B. 772+50 - 781+00 Lt. S.B. 782+50 - 783+00 Lt. N.B. 775+50 - 782+00 Rt. S.B. 787+00 - 787+35 Lt. N.B. 767+00 - 768+10 Rt.



SCALE
VERMONT DEPARTMENT OF HIGHWAYS
RIGHT OF WAY
Project: ANDRE ROYAL
No. 182-1110

STANDARD STEEL BEAM GUARD
ELEVATED, ITEM 545-A
S.D. 767+83 - 767+748

REMOVAL & DISPOSAL of PRESENT
 GUARD RAIL, ITEM 549
 TRAV 15+05 - 17+55 RT
 TRAV 15+90 - 17+40 LT
 TWO CABLE GUARD RAIL
 ITEM 531
 16+02 - 18+50 RT
 17+00 - 18+36 LT

BEGIN RELINQUISHMENT NO. I
 SA-3 14+00 CL. (1233')

Δ 16°20'45" RT
 D 6'
 R 954.93
 T 137.15
 L 272.43
 E 9.80
 bank 3/4 in 12

Δ 24°50'30" RT
 D 10'
 R 522.96
 T 176.98
 L 249.92
 E 13.90
 bank 3/4 in 12

BM 161
 US 246
 522.69

SA #3

VERMONT DEPARTMENT OF HIGHWAYS
 RIGHT-OF-WAY PLANS
 PROJECT: CHARON HOVATION
 No. 222-102
 SHEET 4

THREE CABLE GUARD RAIL
ITEM 542
SB 783+00 - 783+31 Lt.
SB 783+03 - 783+91 Rt.
NB 783+87 - 784+43 Rt.
NB 787+48 - 789+00 Rt.

STANDARD STEEL BEAM GUARD RAIL
w/STEEL POSTS, ITEM 545-A
SB 783+00 Rt. - N.B. 783+54 Lt.

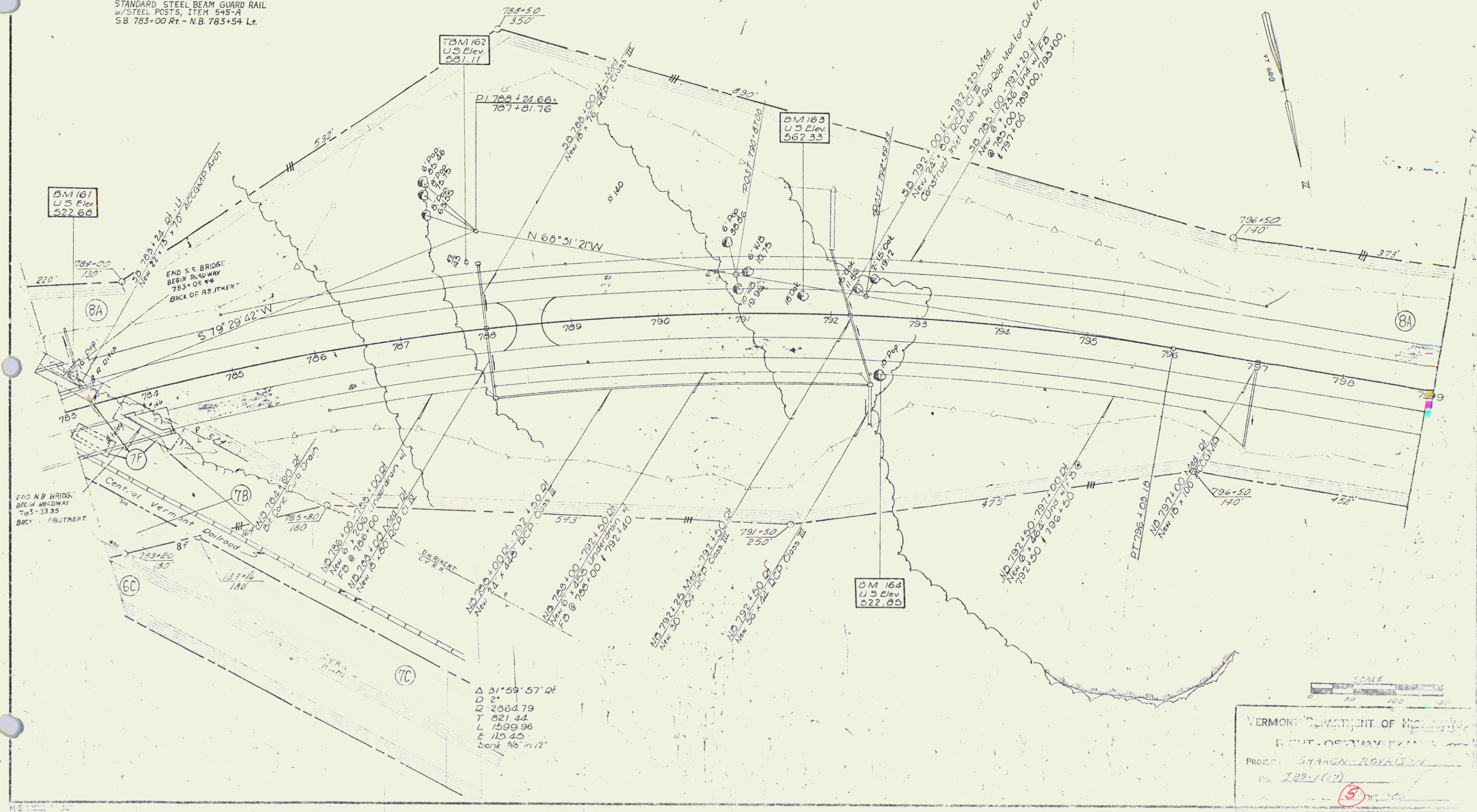
PROPERTY LINE FENCE w/STEEL POSTS
ITEM 583-II
SB 783+00 - 789+00 Lt.
NB 783+80 - 789+00 Rt.

12 SUB. BASE OF SAND
ITEM 202
SB 787+00 - 786+00
NB 787+00 - 786+00

BITUMINOUS CONCRETE CURB
ITEM 555
NB 787+45 - 789+00 Rt.

GRAVEL BACKFILL, ITEM 222-A
SB 786+00 - 793+25 Lt.
NB 787+25 - 792+50 Rt.

CONSTRUCT U-TURN
788+50

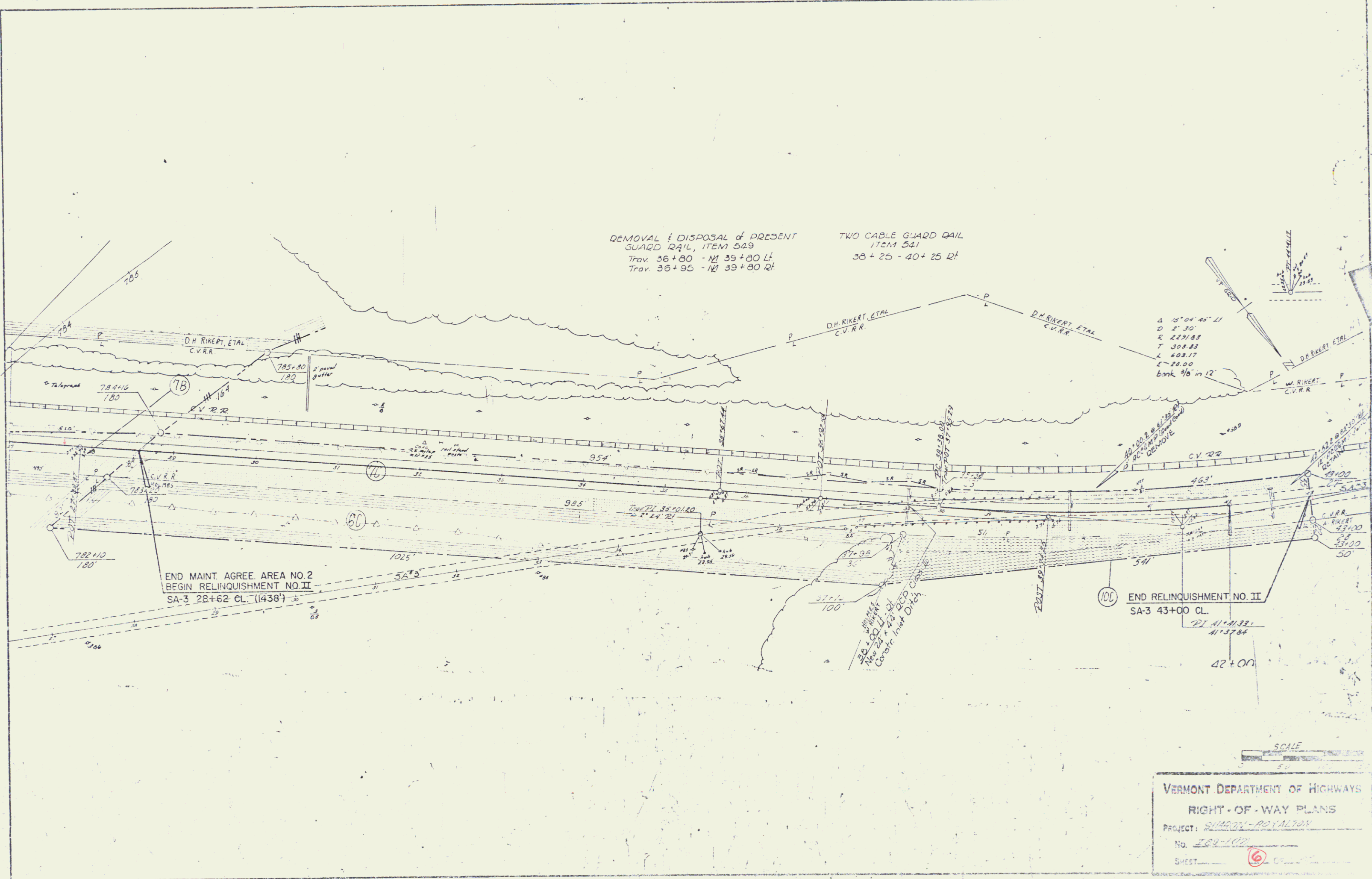


VERMONT DEPARTMENT OF HIGHWAYS
 ROUTE OF WAY PLAN
 PROJECT SHANNON-ROYALTON
 No. 129-1(12)
 5

REMOVAL & DISPOSAL of PRESENT
 GUARD RAIL, ITEM 529
 Trav. 36+80 - N 39+80 Lt
 Trav. 36+95 - N 39+80 Rt

TWO CABLE GUARD RAIL
 ITEM 521
 38+25 - 40+25 Rt

PLAN
 CHECKED
 DATE
 DRAWN BY
 DATE
 SCALE
 SHEET NO.



VERMONT DEPARTMENT OF HIGHWAYS
 RIGHT-OF-WAY PLANS
 PROJECT: SHARON-ROLYALTON
 NO. 289-107
 SHEET 6

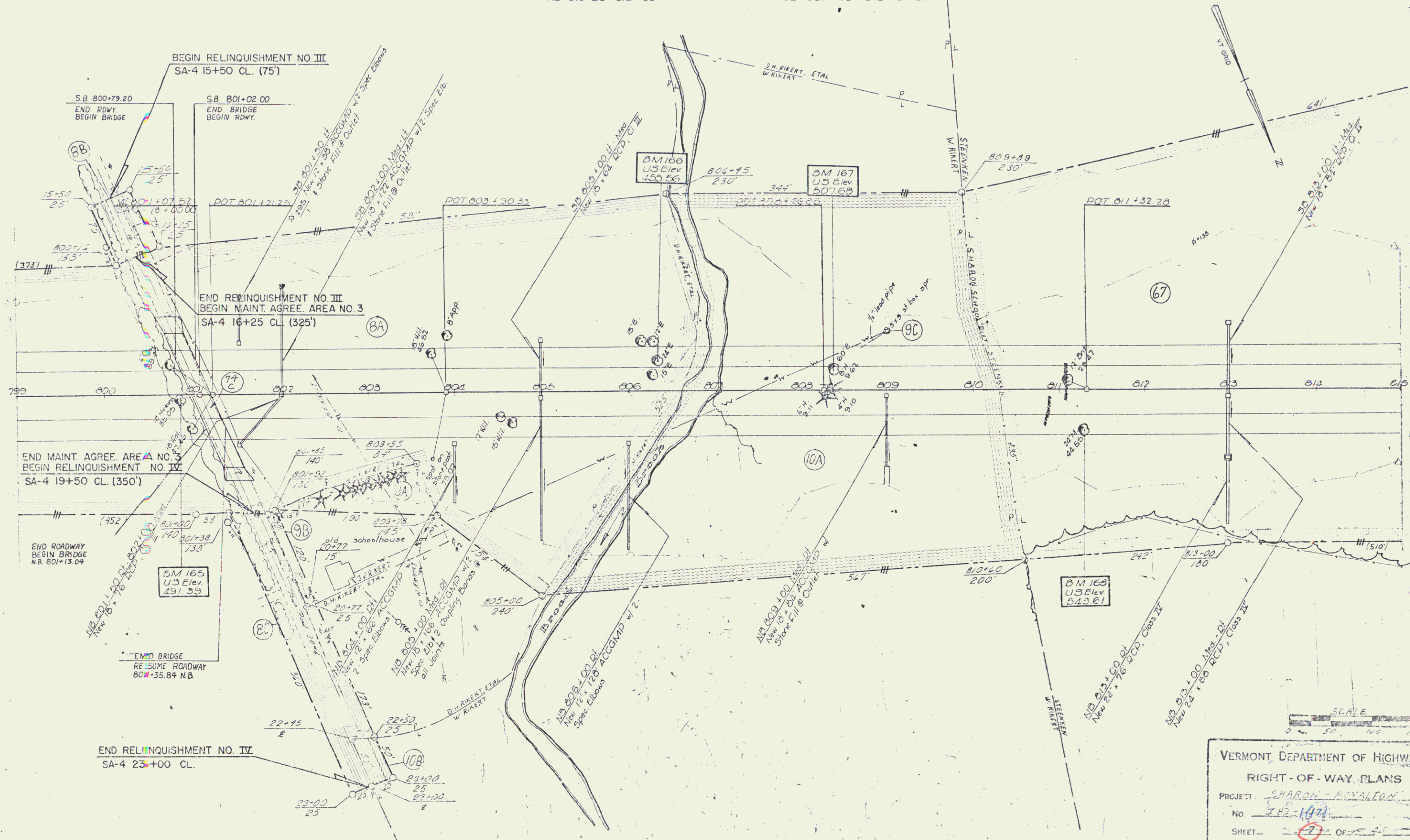
THREE CABLE GUARD RAIL
ITEM 542
SB 800+00 - 808+16 LI
NB 799+00 - 809+32 RI

BITUMINOUS CONCRETE CURB
ITEM 553
SB 800+00 - 808+16 LI
NB 799+00 - 809+32 RI

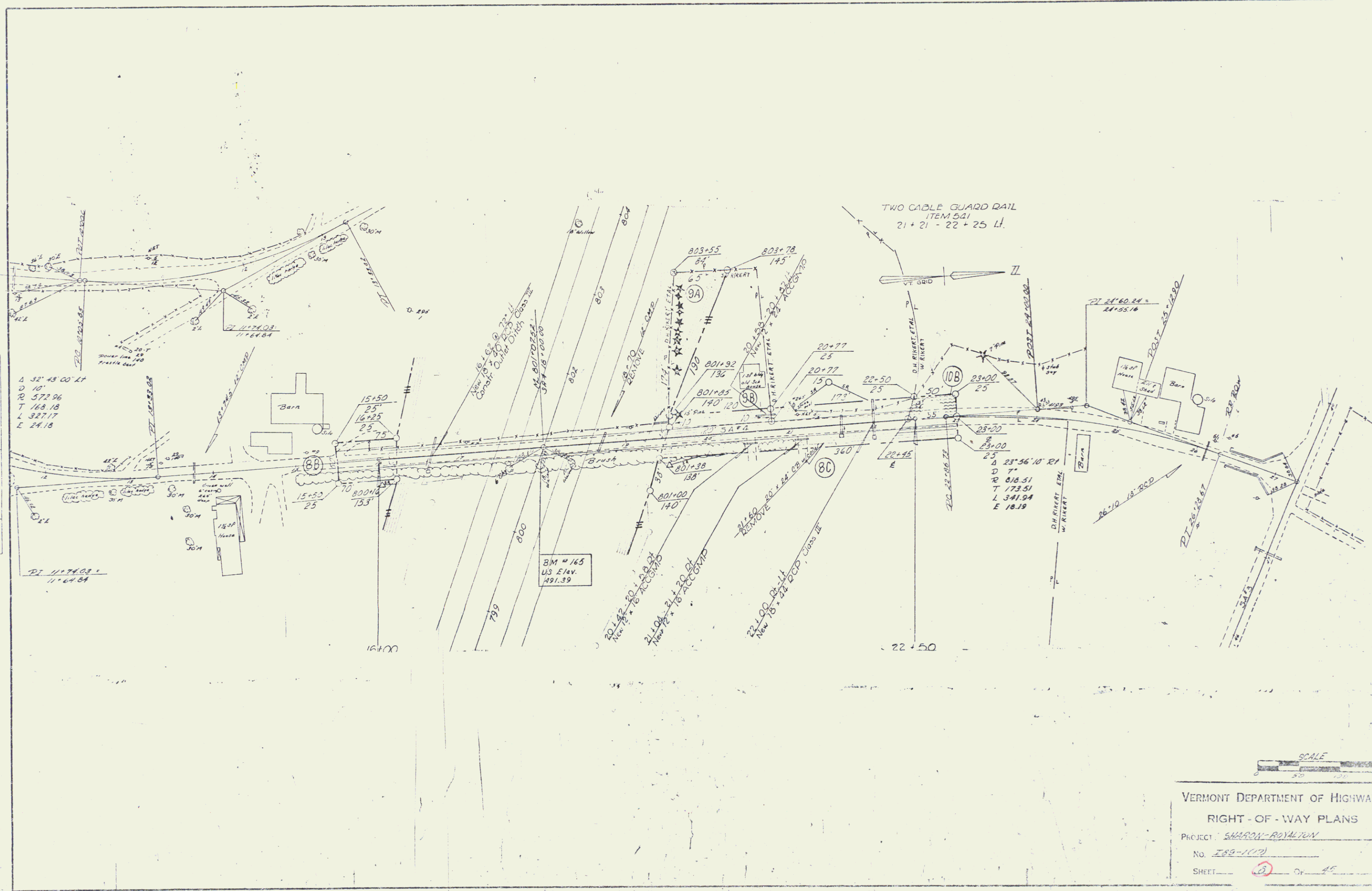
DRILLING / BLASTING OF SOLID
ROCK SUB-GRADE ITEM 115
SB 811+00 - 815+00
SB 814+50 - 815+00
NB 811+00 - 812+50
NB 814+50 - 815+00

PROPERTY LINE FENCE w/ STEEL POSTS
ITEM 585-II
SB 799+00 - 800+50 LI
SB 800+00 - 815+00 LI
NB 799+00 - 801+10 RI
NB 801+40 - 815+00 RI

DRILLING / PRESPLITTING OF
SOLID ROCK ITEM 125
MED. 814+50 - 815+00



VERMONT DEPARTMENT OF HIGHWAYS
RIGHT-OF-WAY PLANS
PROJECT: SHARON - ROYALTON
No. 782-147
SHEET: 7 OF 20




Δ 32° 45' 00" 21
 D 10'
 TO 572.96
 T 168.18
 L 327.17
 E 24.18

DI 11+74.03
 11+64.84

TWO CABLE GUARD RAIL
 ITEM 541
 21+21 - 22+25 LI.

BM # 165
 US Elev.
 491.39

Δ 23° 56' 10" 21
 D 7'
 TO 818.51
 T 173.51
 L 341.94
 E 18.19



VERMONT DEPARTMENT OF HIGHWAYS
 RIGHT-OF-WAY PLANS
 PROJECT: SARRON-ROYALTY
 No. 189-1(2)
 SHEET 21 OF 46

THREE CABLE GUARD RAIL
ITEM 542
NB 827+72-831+00 Rt
SB 830+00-831+00 Lt

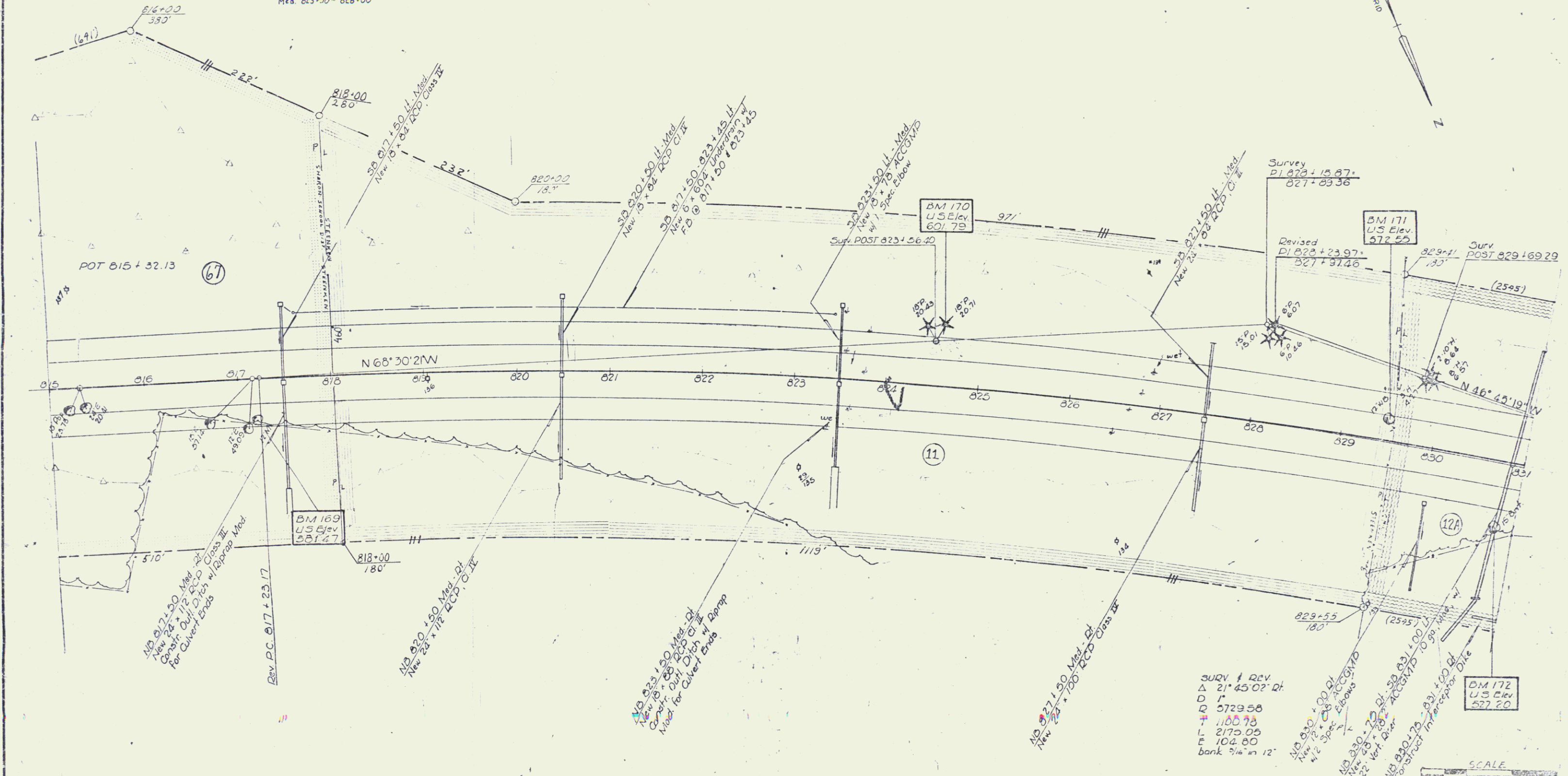
BITUMINOUS CONCRETE CURB
ITEM 353
NB 827+72-831+00 Rt

DRILLING & BLASTING OF SOLID
ROCK SUBGRADE, ITEM 115
SB 815+00-818+00
NB 815+00-817+50
SB 823+00-826+50
NB 824+00-826+50

PROPERTY LINE FENCE w/ STEEL POSTS
ITEM 583-IT
SB 815+00-831+00 Lt
NB 815+00-831+00 Rt

12" SUB-BASE OF SAND
ITEM 202
SB 819+00-824+00
NB 821+00-824+00

DRILLING & PRESPLITTING OF
SOLID ROCK, ITEM 125
Med 815+00-817+50
Med 815+20-816+00



SURV & REV
Δ 21° 45' 02" Rt
D 1'
P 5729.58
+ 1100.78
L 2175.05
E 102.80
bank 3/4" in 12"

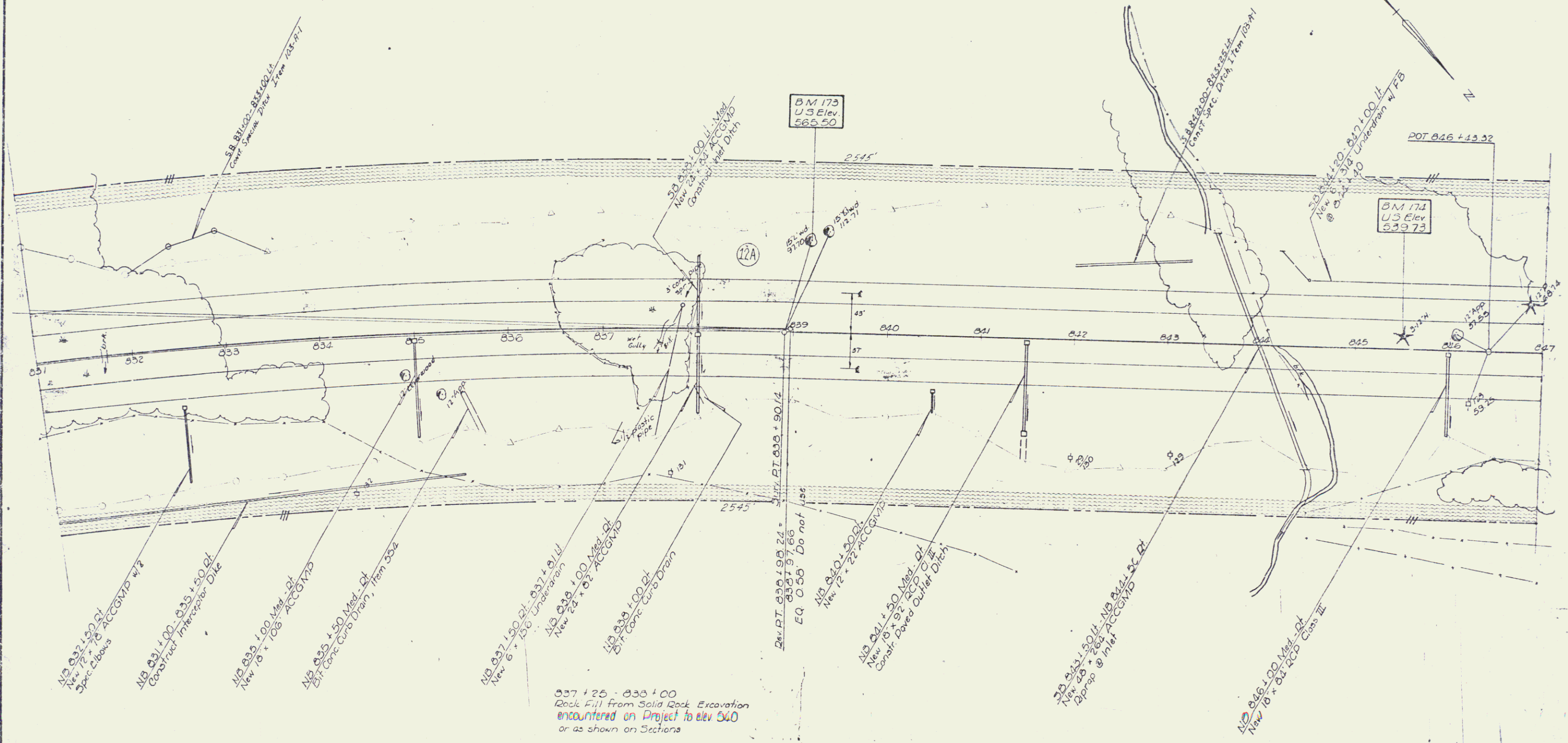
VERMONT DEPARTMENT OF HIGHWAYS
RIGHT-OF-WAY PLANS
PROJECT: **SARATOGA RIVER BRIDGE**
No. **23-4(17)**
SHEET **2** OF **2**

THREE CABLE GUARD RAIL
ITEM 547
NB 031+00 - 041+32 Rt.
NB 043+66 - 045+76 Rt.
SB 043+26 - 043+72 Lt.
SB 031+00 - 031+60 Lt.

BITUMINOUS CONCRETE CURB
ITEM 555
NB 031+00 - 040+50 Rt.
GRAVEL BACKFILL, ITEM 222-A
S.B. 045+25 - 047+00 Lt.

PROPERTY LINE FENCE w/STEEL POSTS
ITEM 533-T
SB 031+00 - 047+00 Lt.
NB 031+00 - 047+00 Rt.

12" SUBBASE OF SAND
ITEM 302
SB 033+25 - 037+00
SB 039+00 - 042+40
SB 046+00 - 047+00
NB 035+50 - 042+00
NB 046+72 - 047+00



NB 032+00 Lt.
New 72' x 20' ACCORD
Spec. Curb

NB 031+00 - 035+50 Rt.
Const. Interceptor Ditch

NB 035+00 Met. Ditch
New 18' x 10' ACCORD

NB 035+50 Met. Ditch
Ditch Conc. Curb Drain, Item 55a

NB 037+50 Rt.
New 6' x 20' Underdrain

NB 038+00 Met. Ditch
New 24' x 12' ACCORD

NB 035+00 Lt.
Ditch Conc. Curb Drain

2x RT. 036+98.24 +
037+97.66
EQ 0.66 Do not use

NB 040+00 Lt.
New 72' x 20' ACCORD

NB 041+20 Met. Ditch
New 18' x 10' ACCORD
Const. Dashed Outlet Ditch

SB 043+50 Lt.
New 28' x 10' ACCORD
Diprap @ Inlet

NB 046+00 Met. Ditch
New 18' x 10' ACCORD Class III

037+25 - 038+00
Rock Fill from Solid Rock Excavation
encountered on Project to elev 640
or as shown on Sections

VERMONT DEPARTMENT OF HIGHWAYS
RIGHT-OF-WAY PLANS
PROJECT: SHARON ROCKY MOUNTAIN
No. 189-107
SHEET 10 OF 13

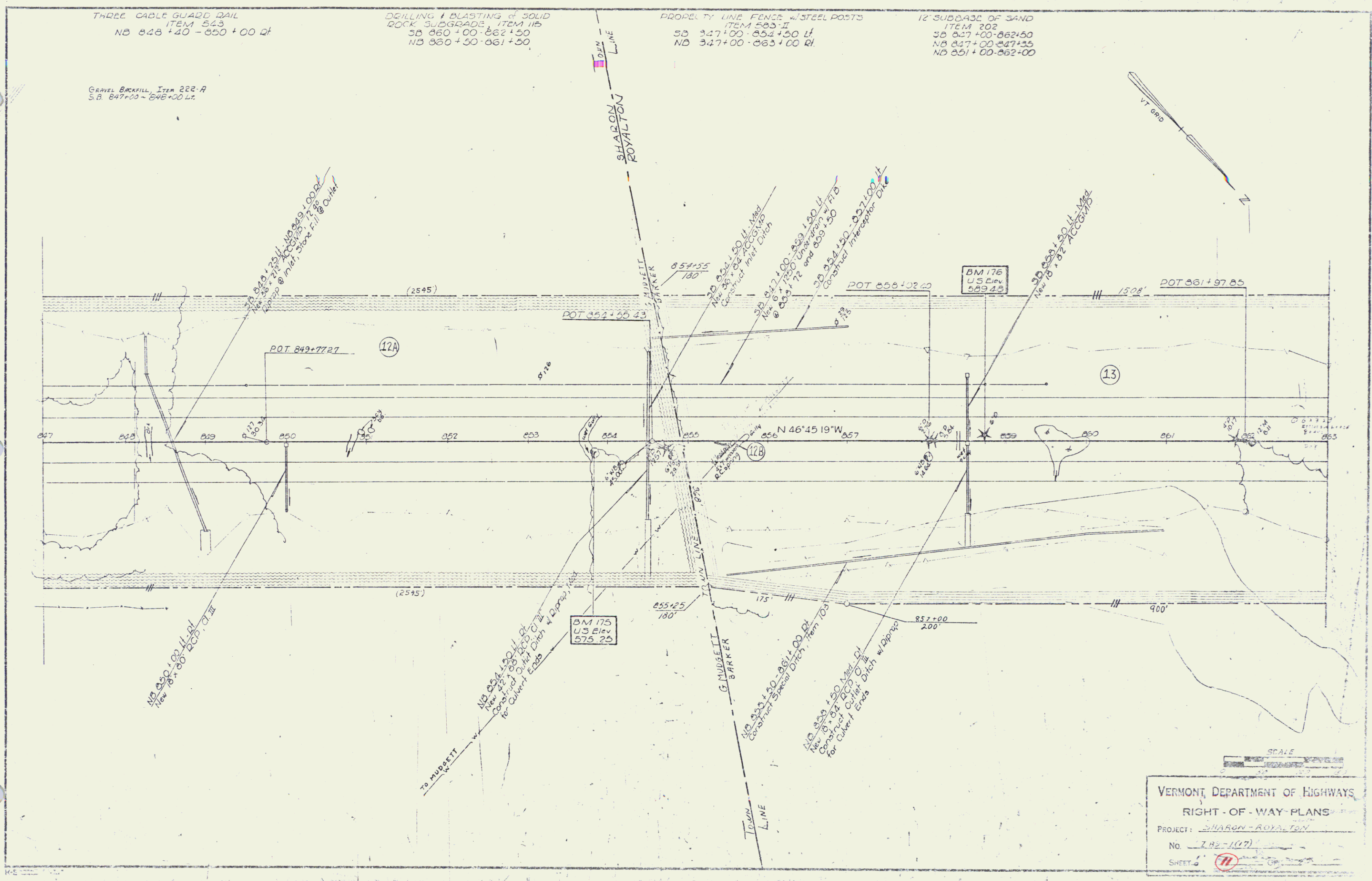
THREE CABLE GUARD RAIL
ITEM 543
NB 848+40 - 850+00 RL

GRAVEL BACKFILL, ITEM 222-A
S.B. 847+00 - 848+00 LT.

DRILLING & BLASTING of SOLID
ROCK SUBGRADE, ITEM 115
SB 860+00 - 862+50
NB 860+50 - 861+50

PROPERTY LINE FENCE w/ STEEL POSTS
ITEM 203-II
SB 347+00 - 854+50 LT
NB 347+00 - 863+00 RL

12" SUBGRADE OF SAND
ITEM 202
SB 827+00 - 862+50
NB 827+00 - 827+35
NB 851+00 - 862+00



SCALE
VERMONT DEPARTMENT OF HIGHWAYS
RIGHT-OF-WAY PLANS
PROJECT: SHARON - ROYALTON
No. 7.82-1(17)
SHEET 11

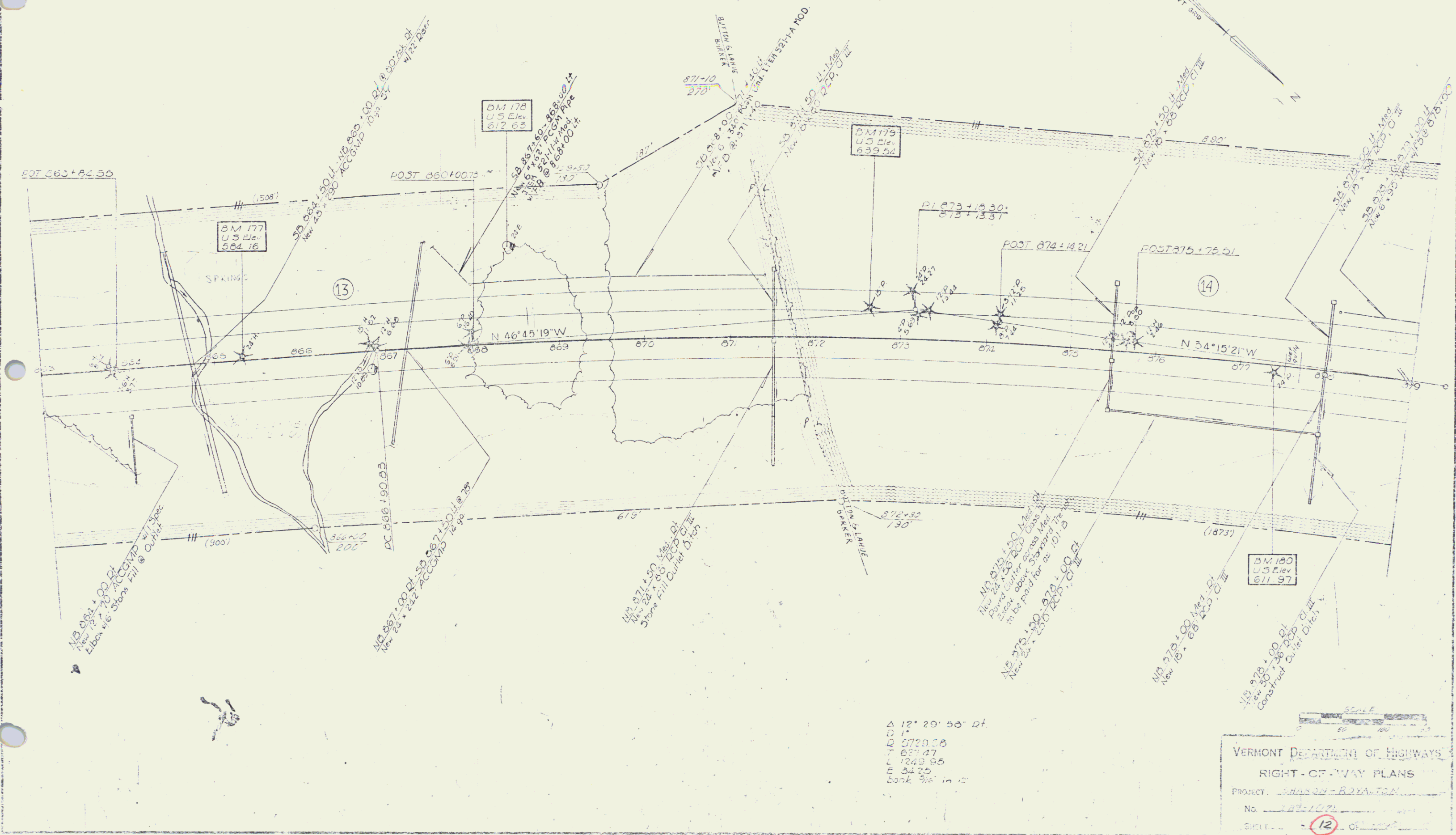
THREE CABLE GUARD RAIL
ITEM 547
NB 863+50 - 867+00 RL

BITUMINOUS CONCRETE CURB
ITEM 565
NB 864+00 - 867+00 RL

DRILLING & BLASTING OF SOLID
ROCK SUBGRADE, ITEM 115
SB 870+50 - 879+00
NB 872+50 - 877+00

PROPERTY LINE FENCE & STEEL POSTS
ITEM 563-II
NB 863+00 - 865+00 RL

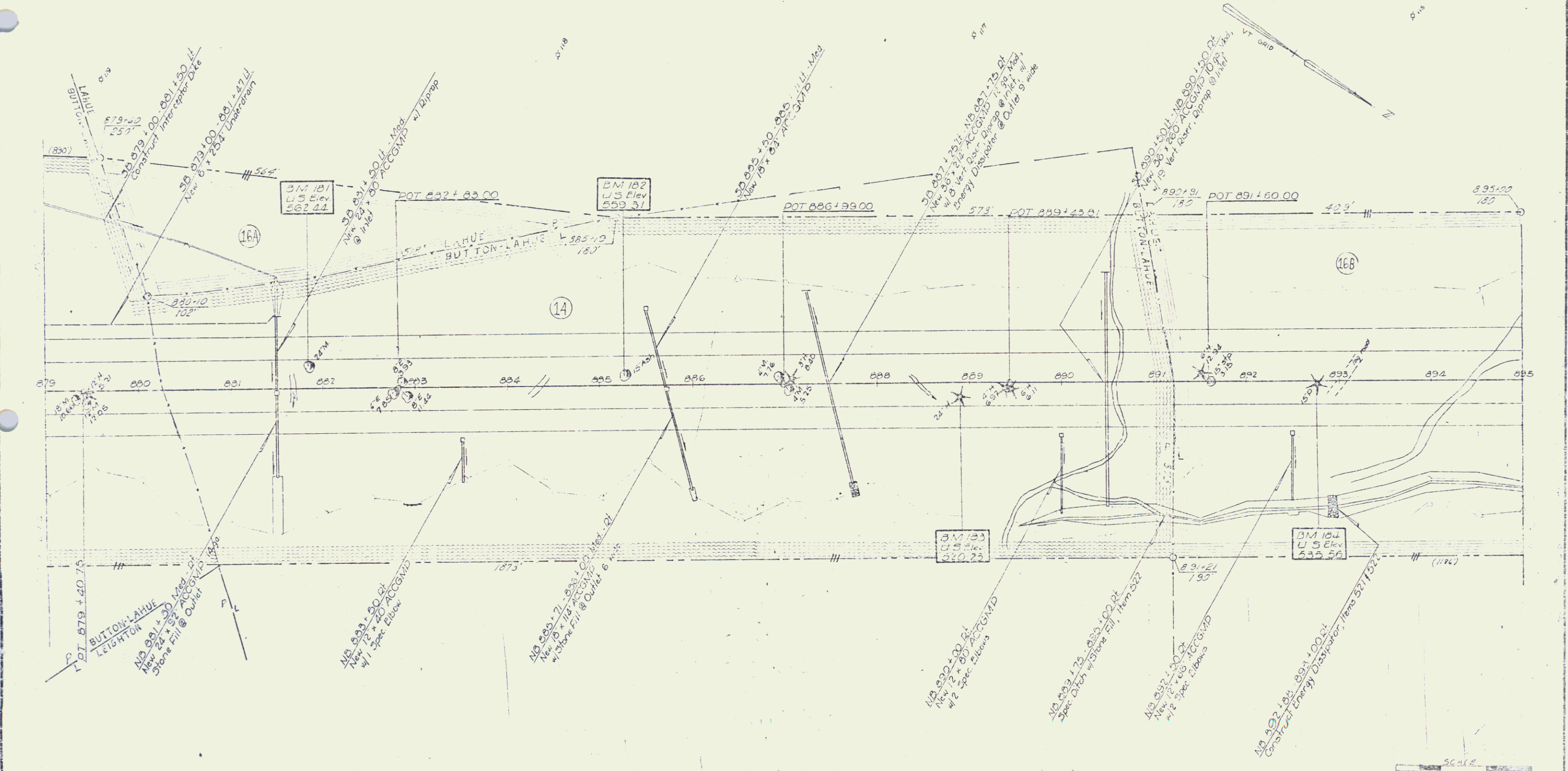
12" SUBBASE OF SAND
ITEM 203
SB 863+50 - 870+50
NB 863+50 - 872+50
NB 877+00 - 879+00



Δ 12° 29' 58" pt.
D 1'
L 5739.58
T 637.47
E 1249.85
S 34.25
bank 3/8" in 12

VERMONT DEPARTMENT OF HIGHWAYS
RIGHT-OF-WAY PLANS
PROJECT: SHASQU-BYE-TON
No. 117-1071
SHEET: 12

THREE CABLE GUARD RAIL ITEM 342	BITUMINOUS CONCRETE CURB ITEM 543	12" SUBBASE OF SAND ITEM 202
NB 880+34-883+70 Rt	NB 880+34-883+50 Rt	SB 879+00-880+55
NB 886+20-895+00 Rt	NB 886+20-895+00 Rt	NB 879+00-879+65



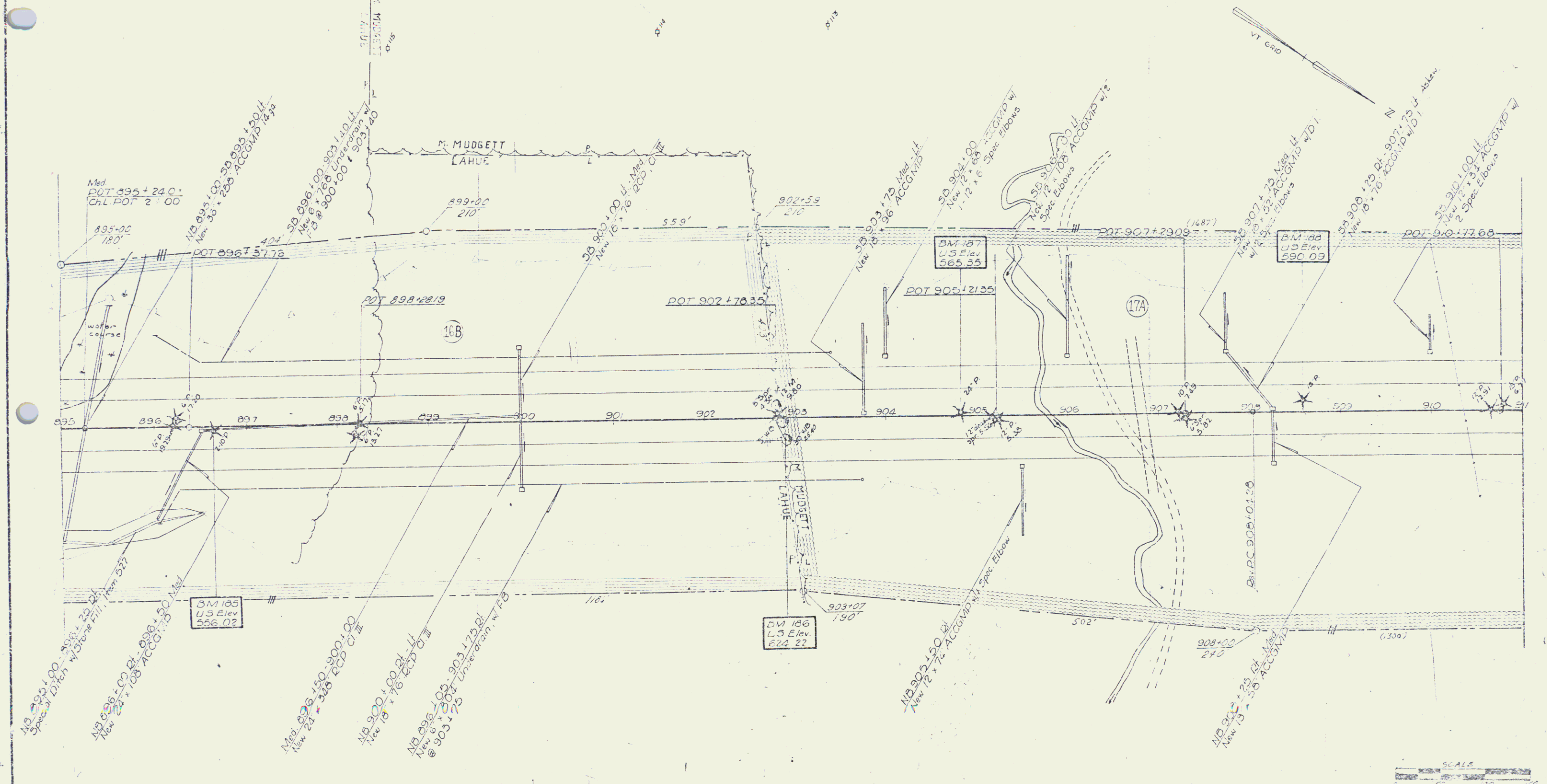
VERMONT DEPARTMENT OF HIGHWAYS
 RIGHT-OF-WAY PLANS
 PROJECT: SHAKON-ROHLSON
 NO. 17-197
 SHEET 13

THREE CABLE GUARD RAIL #1
ITEM 527
SB 904+00-911+00 Lt.
NB 905+34-908+66 Rt.

BITUMINOUS CONCRETE CURB
ITEM 535
SB 903+75-911+00 Lt.
NB 905+50-909+66 Rt.

PROPERTY LINE FENCE #STEEL #375
ITEM 533-II
NB 897+50-903+00 Rt.

12.503 BASE OF SAND
ITEM 201
SB 897+77-902+77
NB 897+35-902+38



BM 105
U.S. Elev.
556.02

BM 106
U.S. Elev.
562.22

SCALE
1" = 100'

VERMONT DEPARTMENT OF HIGHWAYS
RIGHT-OF-WAY PLANS
PROJECT: SHARON ROYALTON
NO. 1-82-1(17)
SHEET 25 OF 45

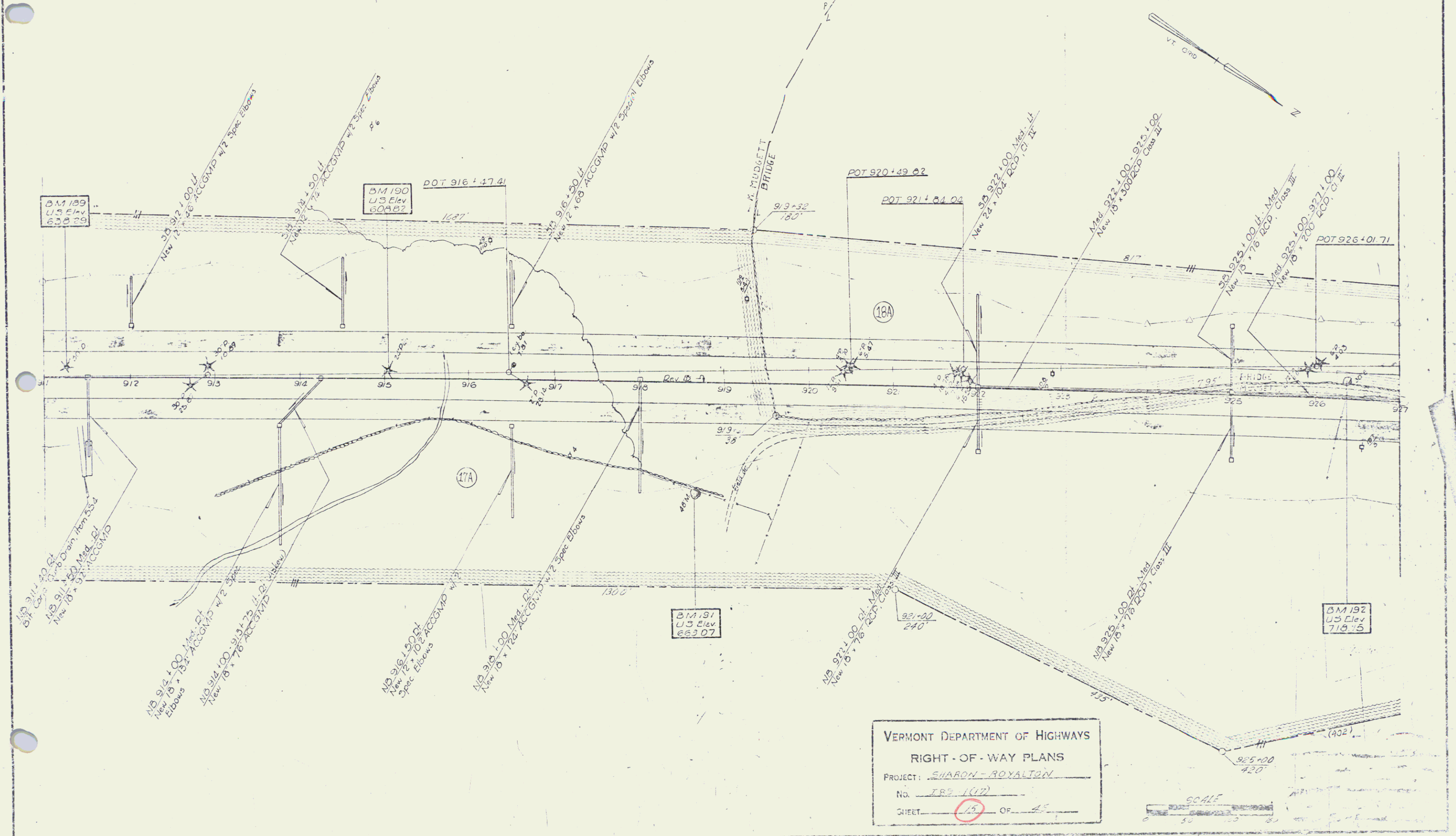
THREE CABLE SHARD RAIL
ITEM 202
SB 911+00 - 919+02.41
NB 911+04 - 918+08.01

BITUMINOUS CONCRETE CURB
ITEM 205
SB 911+00 - 919+02.41
NB 911+04 - 918+08.01


DRILLING & BLASTING OF SOLID
ROCK SUBGRADE, ITEM 115
NB 925+30 - 927+00

PROPERTY LINE FENCE WITH STEEL POSTS
ITEM 505 II
NB 912+00 - 920+00 RI

12" SUBBASE OF SAND
ITEM 202
SB 924+50 - 927+00

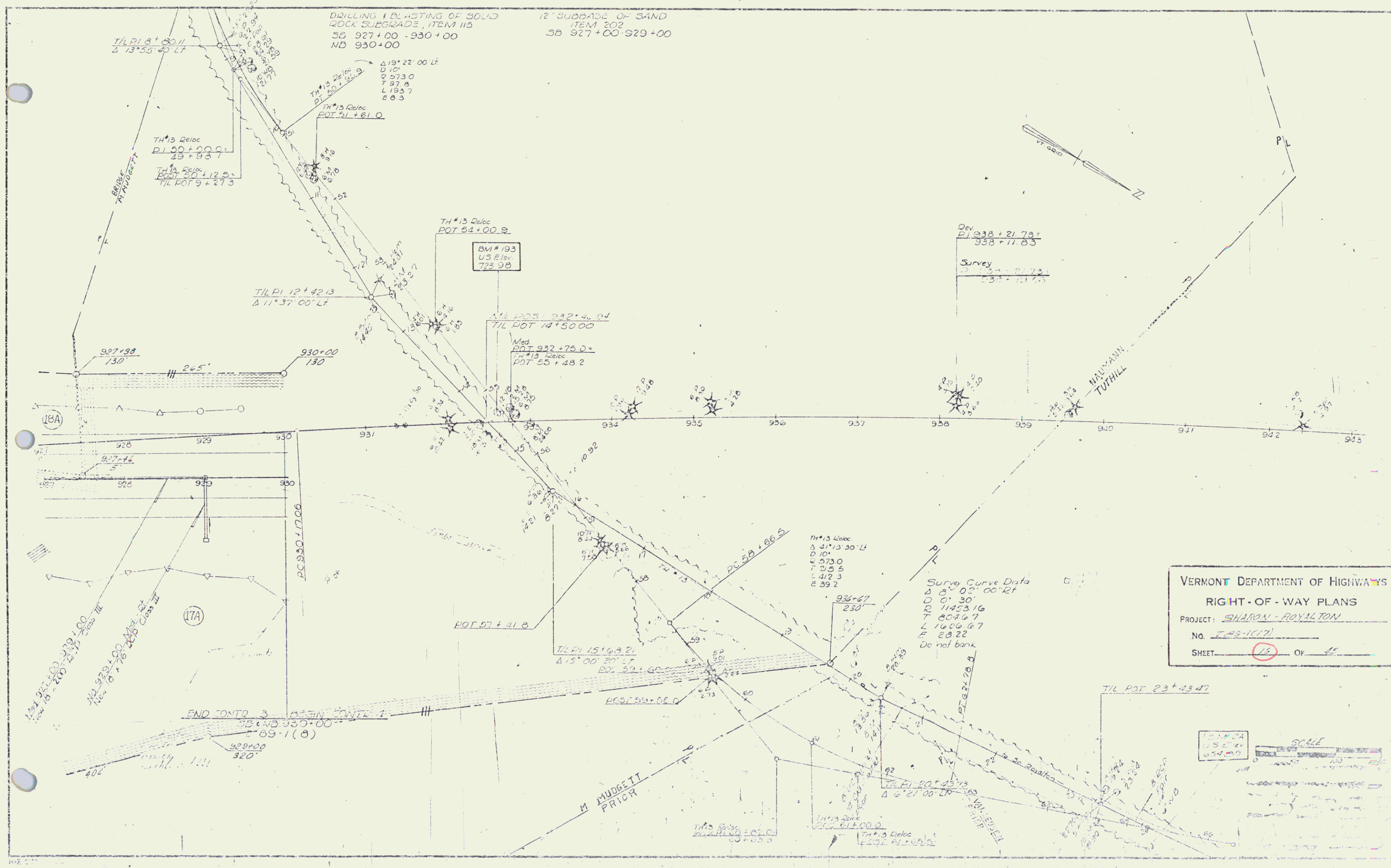


VERMONT DEPARTMENT OF HIGHWAYS
RIGHT-OF-WAY PLANS
PROJECT: SHARON-ROYALTON
NO. 185-1(17)
SHEET 17 OF 45




DRILLING & BLASTING OF SOLID
ROCK SUBGRADE, ITEM 115
SB 927+00 - 930+00
ND 930+00

12" SUBBASE OF SAND
ITEM 202
SB 927+00 - 929+00



VERMONT DEPARTMENT OF HIGHWAYS
RIGHT-OF-WAY PLANS
PROJECT: SHARON - ROYALTON
NO. 1-49-1(17)
SHEET 16 OF 44



PROPERTY LINE FENCE w/ STEEL POSTS, ITEM 585-II
 35 930+00 - 931+70 Lt
 35 932+50 - 933+00 Lt
 NB 932+00 - 932+00 Rt
 NB 935+00 - 935+00 Rt

JUTE MATTING ITEM 625
 Med 940+50 - 942+50

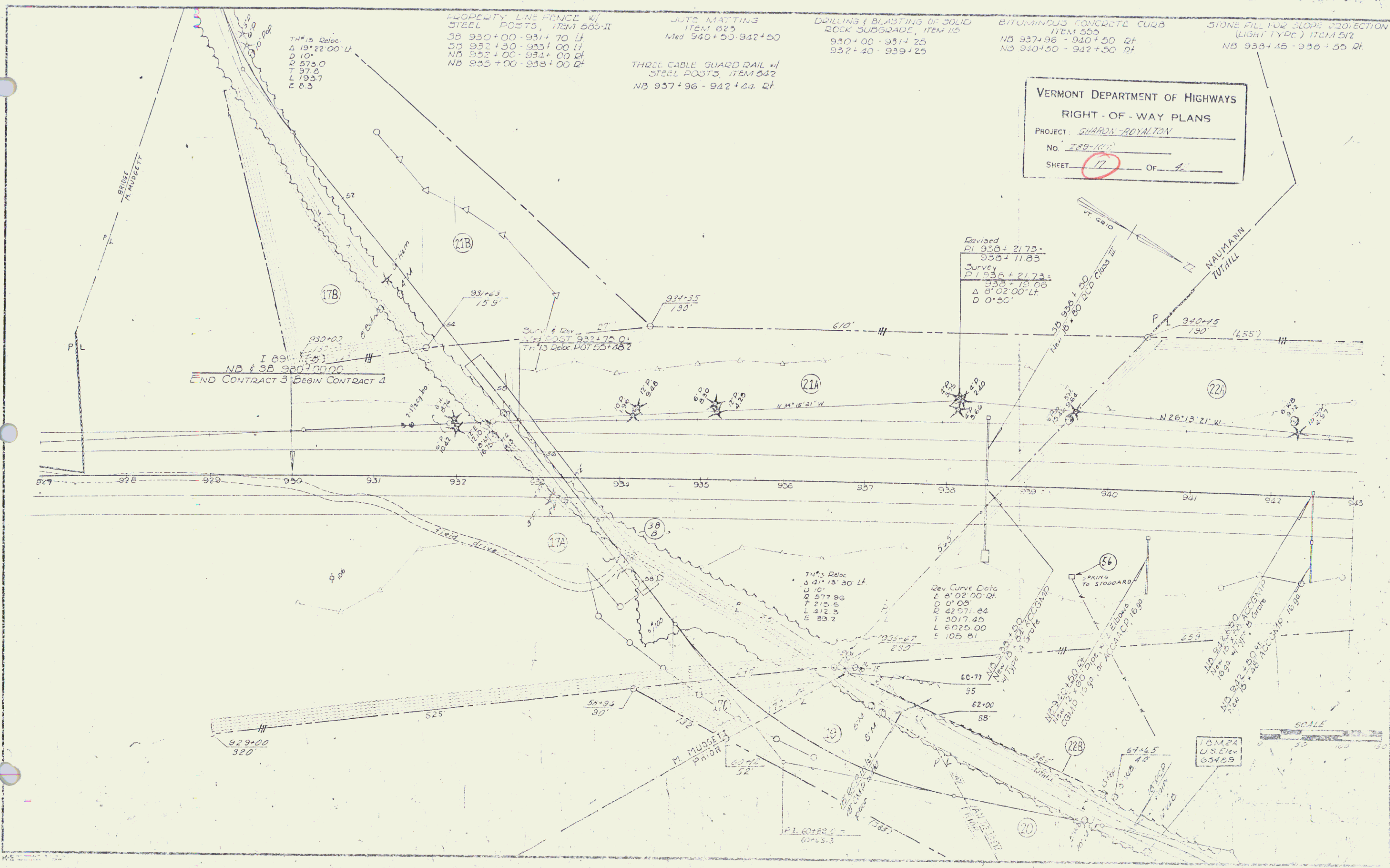
THREE CABLE GUARD RAIL w/ STEEL POSTS, ITEM 542
 NB 937+96 - 942+24 Rt

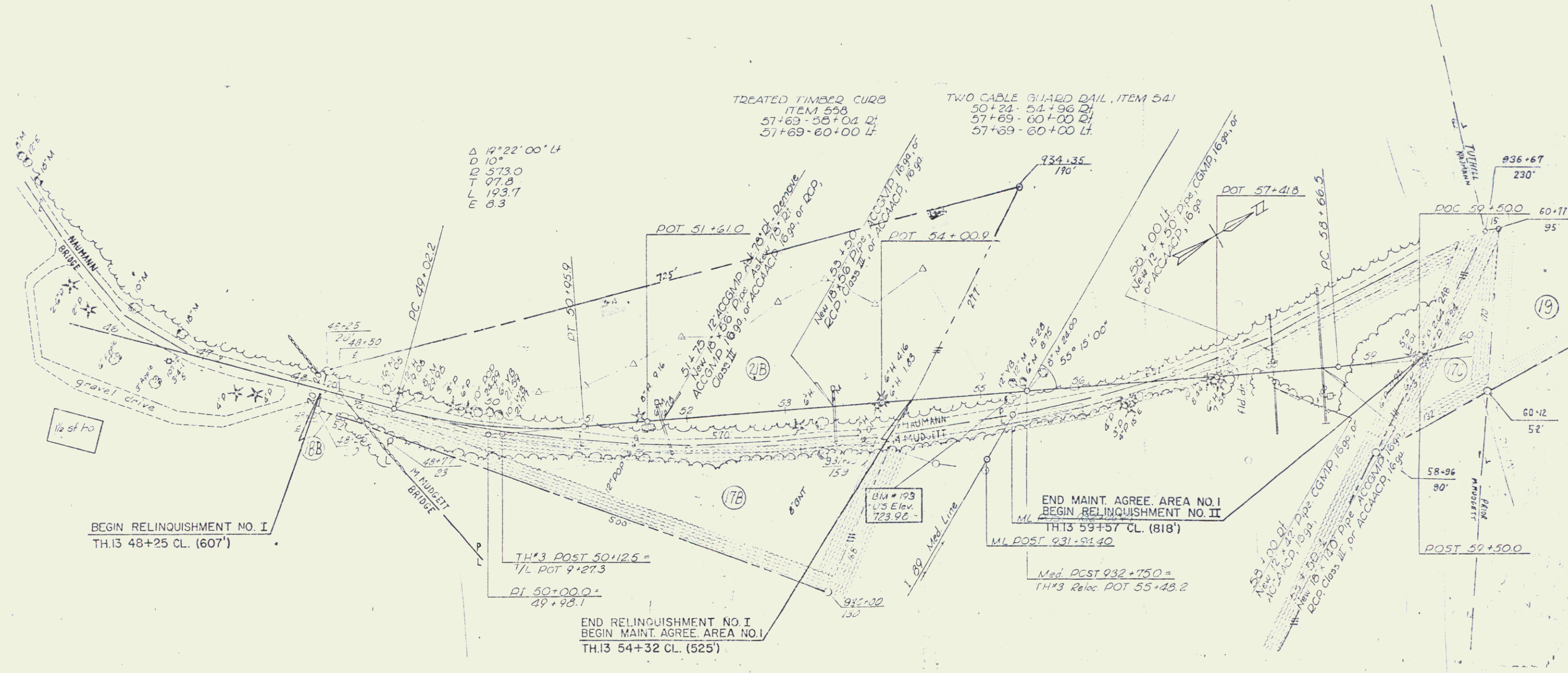
DRILLING & BLASTING OF SOLID ROCK SUBGRADE, ITEM 110
 930+00 - 931+25
 932+40 - 939+25

BITUMINOUS CONCRETE CURB ITEM 505
 NB 937+96 - 940+50 Rt
 NB 940+50 - 942+50 Rt

STONE FILL FOR SLOPE PROTECTION (LIGHT TYPE) ITEM 512
 NB 935+45 - 935+55 Rt

VERMONT DEPARTMENT OF HIGHWAYS
 RIGHT-OF-WAY PLANS
 PROJECT: SHARON ROYALTON
 NO. 289-100
 SHEET 17 OF 4





TREATED TIMBER CURB
ITEM 558
57+63-58+04 LT
57+69-60+00 LT

TWO CABLE GUARD RAIL, ITEM 541
50+24-54+96 DT
57+69-60+00 DT
57+69-60+00 LT

Δ 19°22'00" LH
D 10'
R 573.0
T 97.8
L 193.7
E 8.3

BEGIN RELINQUISHMENT NO. I
TH.13 48+25 CL. (607')

TH.13 POST 50+125 =
1/2 DOT 9+27.3

PI 50+00.0*
49+98.1

END RELINQUISHMENT NO. I
BEGIN MAINT. AGREE. AREA NO. I
TH.13 54+32 CL. (525)

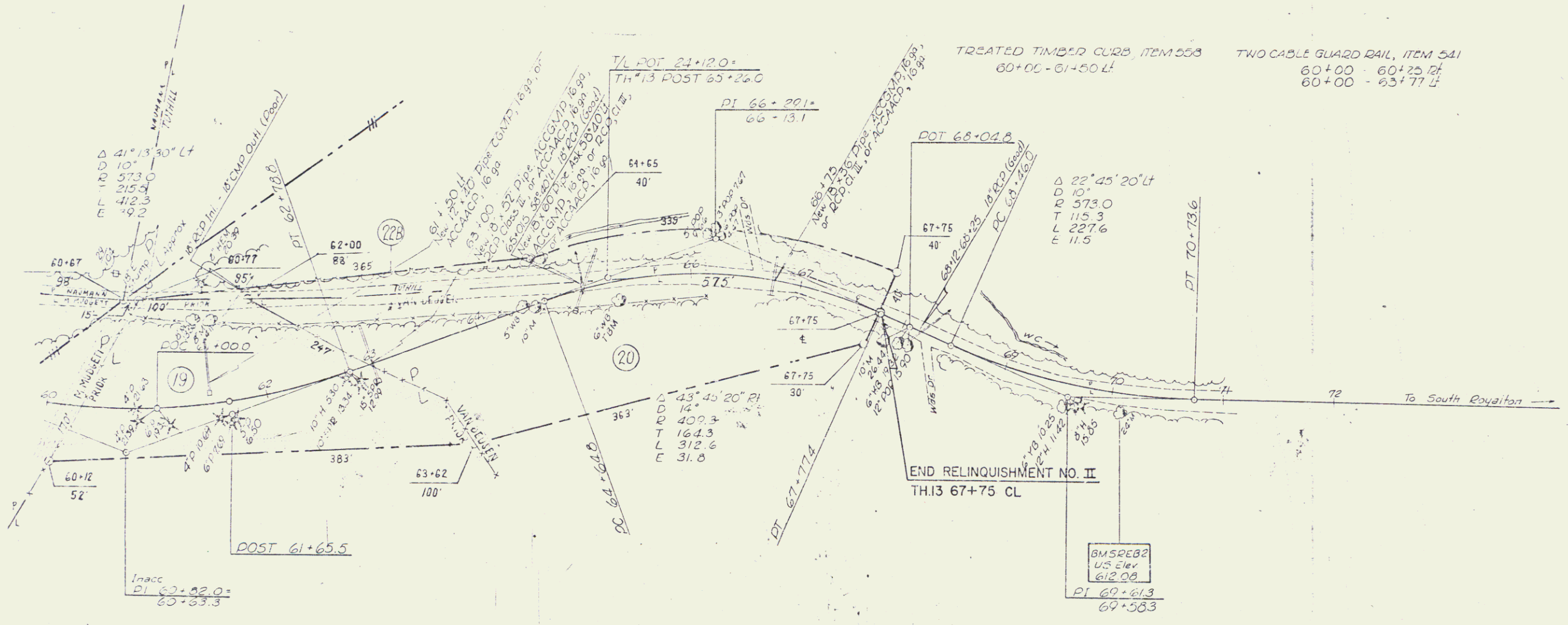
END MAINT. AGREE. AREA NO. I
BEGIN RELINQUISHMENT NO. II
TH.13 59+57 CL. (818')

ML POST 59+50.0

Med. DCST 932+750 =
TH.13 Relec DOT 55+43.2

VERMONT DEPARTMENT OF HIGHWAYS
RIGHT-OF-WAY PLANS
PROJECT: SHARON-ROYALTON
No. 429-107
SHEET 18 OF 15





VERMONT DEPARTMENT OF HIGHWAYS
RIGHT-OF-WAY PLANS
PROJECT: SARON
NO. 159-107
SHEET 10 OF 11



CHANNEL EXCAVATION
Item 105
SB 944+17-948+75 Lt
NB 952+60-953+60 Lt

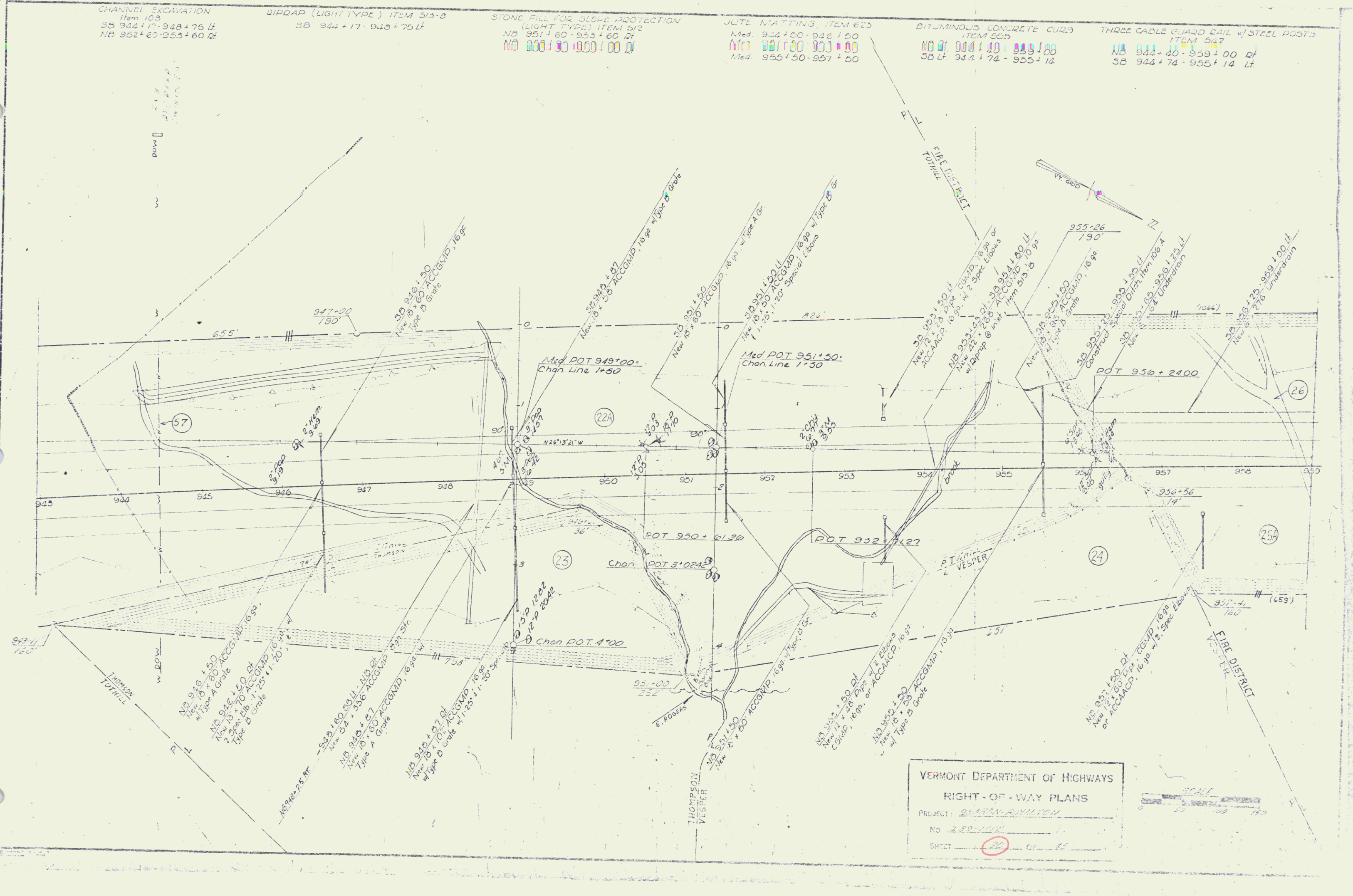
BIPDAP (LIGHT TYPE) ITEM 515-B
SB 944+17-948+75 Lt

STONE FILL FOR SLOPE PROTECTION
(LIGHT TYPE) ITEM 512
NB 951+60-953+60 Lt
NB 950+90-950+00 Lt

JUTE MATTING, ITEM 625
Med 942+50-946+50
Med 951+00-953+00
Med 955+50-957+50

BITUMINOUS CONCRETE CURB
ITEM 525
NB 944+17-948+75 Lt
SB 944+74-955+14

THREE CABLE GUARD RAIL w/ STEEL POSTS
ITEM 542
NB 944+40-959+00 Lt
SB 944+74-955+14 Lt



VERMONT DEPARTMENT OF HIGHWAYS
RIGHT-OF-WAY PLANS
PROJECT: SHARON-ROYALTON
No. 22-1007
SHEET 22 OF 22

DRILLING & BLASTING OF SOLID ROCK
SUBGRADE, ITEM 115
SB 963+50 - 965+40
NB 970+25 - 975+00

PROPERTY LINE FENCE w/STEEL POSTS
ITEM 563-II
SB 965+00 - 975+00 LT
NB 966+00 - 975+00 RT

JUTE MATTING - ITEM 623
Med 959+00 - 960+50
SB 966+60 - 969+32 LT

STONE FILL (LIGHT TYPE)
ITEM 512
NB 959+00 - 959+05 RT

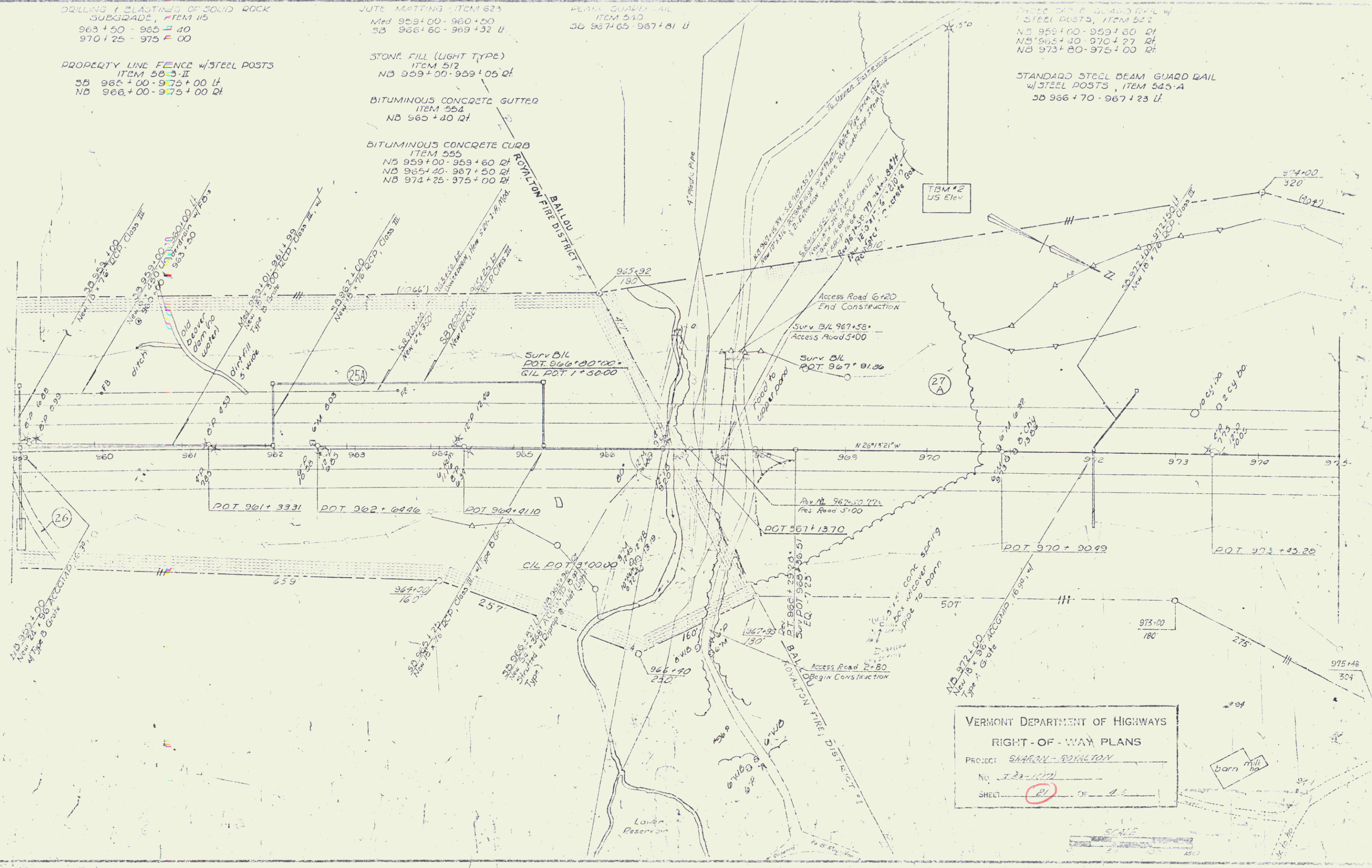
BITUMINOUS CONCRETE GUTTER
ITEM 554
NB 965+40 RT

BITUMINOUS CONCRETE CURB
ITEM 555
NB 959+00 - 959+60 RT
NB 965+40 - 967+50 RT
NB 974+25 - 975+00 RT

PLAIN GUARD RAIL
ITEM 510
SB 967+65 - 967+81 LT

STEEL BEAM GUARD RAIL w/
STEEL POSTS, ITEM 522
NB 959+00 - 959+60 RT
NB 965+40 - 970+27 RT
NB 973+80 - 975+00 RT

STANDARD STEEL BEAM GUARD RAIL
w/STEEL POSTS, ITEM 545-A
SB 966+70 - 967+23 LT



VERMONT DEPARTMENT OF HIGHWAYS
RIGHT-OF-WAY PLANS
PROJECT: SHARON-ROYALTON
No. 122-1(12)
SHEET: 21 OF 25

ROLLING & LIFTING OF SOLID
ROCK SUBGRADE ITEM 503-11
NB 975+00 - 975+75
SB 975+00 - 991+00 LF

PROPERTY LINE FENCE w/ STEEL
POSTS, ITEM 503-11
NB 975+00 - 991+00 LF
SB 975+00 - 991+00 LF

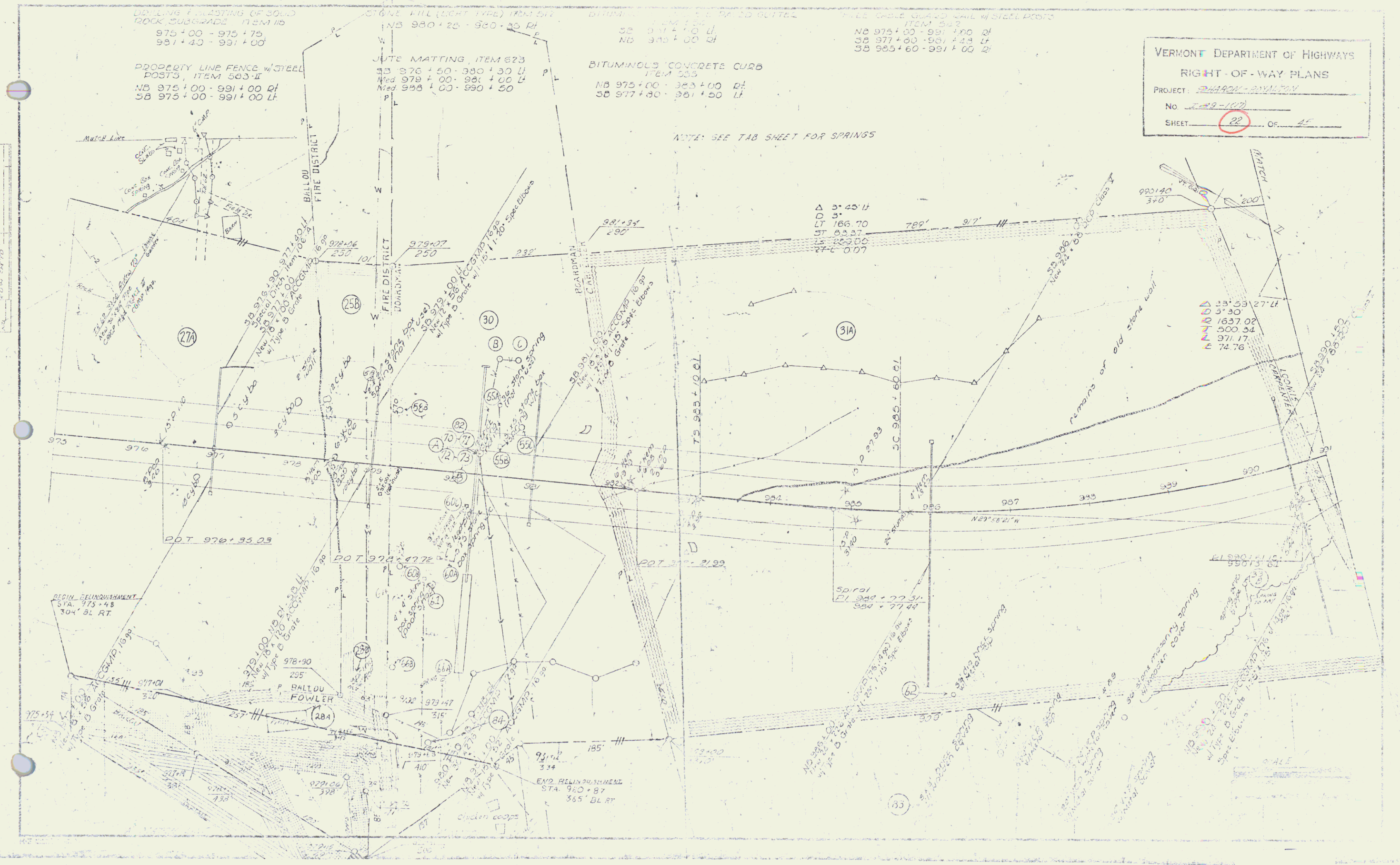
STONE HILL (LIGHT TIRE) ITEM 512
NB 980+25 - 980+35 RT
SB 975+00 - 991+00 LF
NB 976+50 - 980+30 LF
SB 978+00 - 980+00 LF
NB 988+00 - 990+50

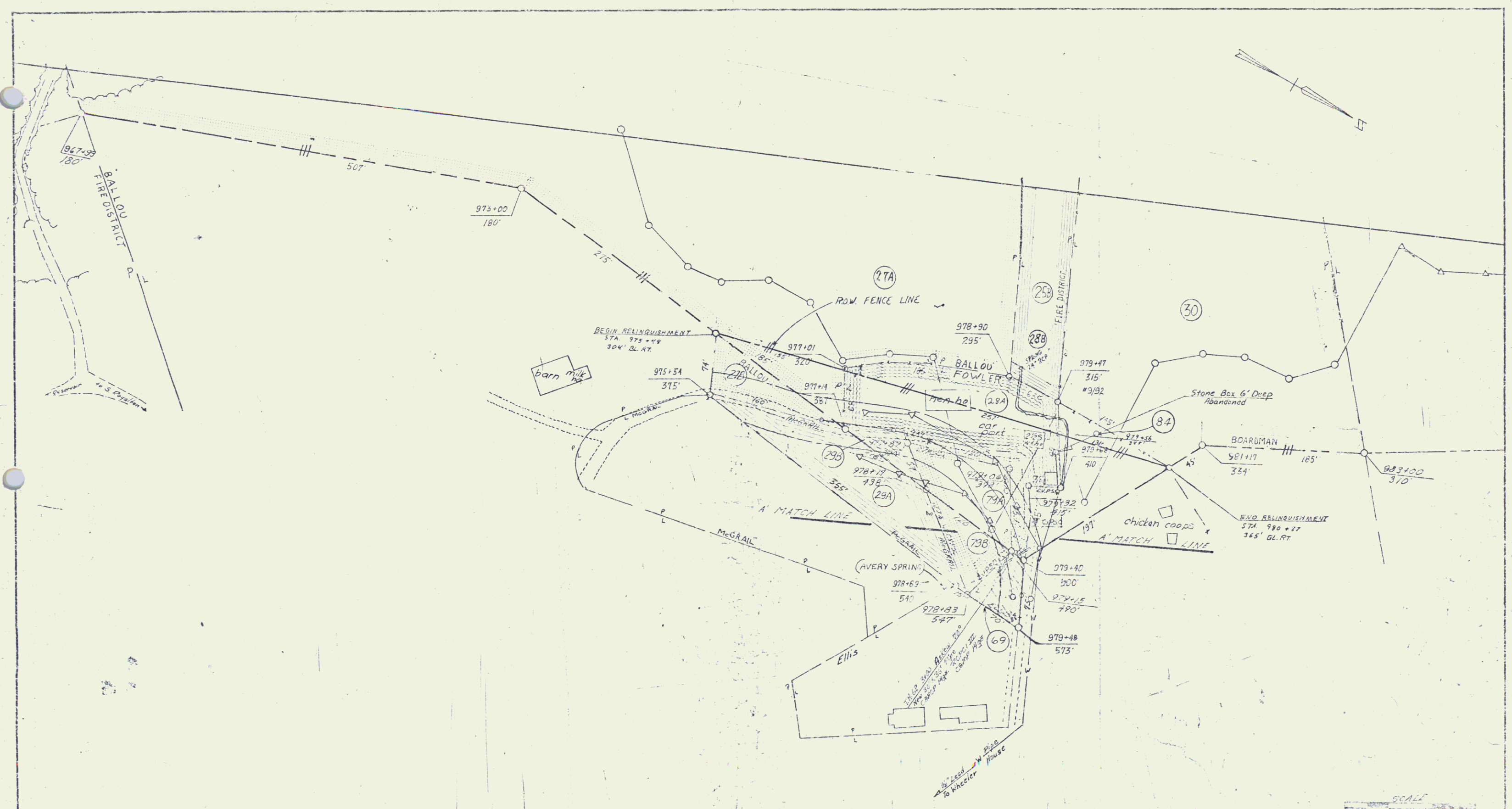
BITUMINOUS CONCRETE CURB
ITEM 503
NB 975+00 - 983+00 RT
SB 977+30 - 981+50 LF

FREE CABLE GUARD RAIL w/ STEEL POSTS
ITEM 503-2
NB 975+00 - 991+00 RT
SB 977+00 - 991+43 LF
SB 985+60 - 991+00 RT

VERMONT DEPARTMENT OF HIGHWAYS
RIGHT-OF-WAY PLANS
PROJECT: BARRE - DIVALTON
No. 149-107
SHEET 22 OF 45

NOTE: SEE TAB SHEET FOR SPRINGS





SCALE
 VERMONT DEPARTMENT OF HIGHWAYS
 RIGHT-OF-WAY PLANS
 PROJECT BARN - BOARDMAN
 NO. 100-100
 SHEET 23 OF 100

DRILLING & BLASTING OF SOLID
ROCK SUBGRADE, ITEM 110
991+00 - 993+50

PROPERTY LINE FENCE W/STEEL
POSTS, ITEM 503 II
NB 991+00 - 1006+50 2'

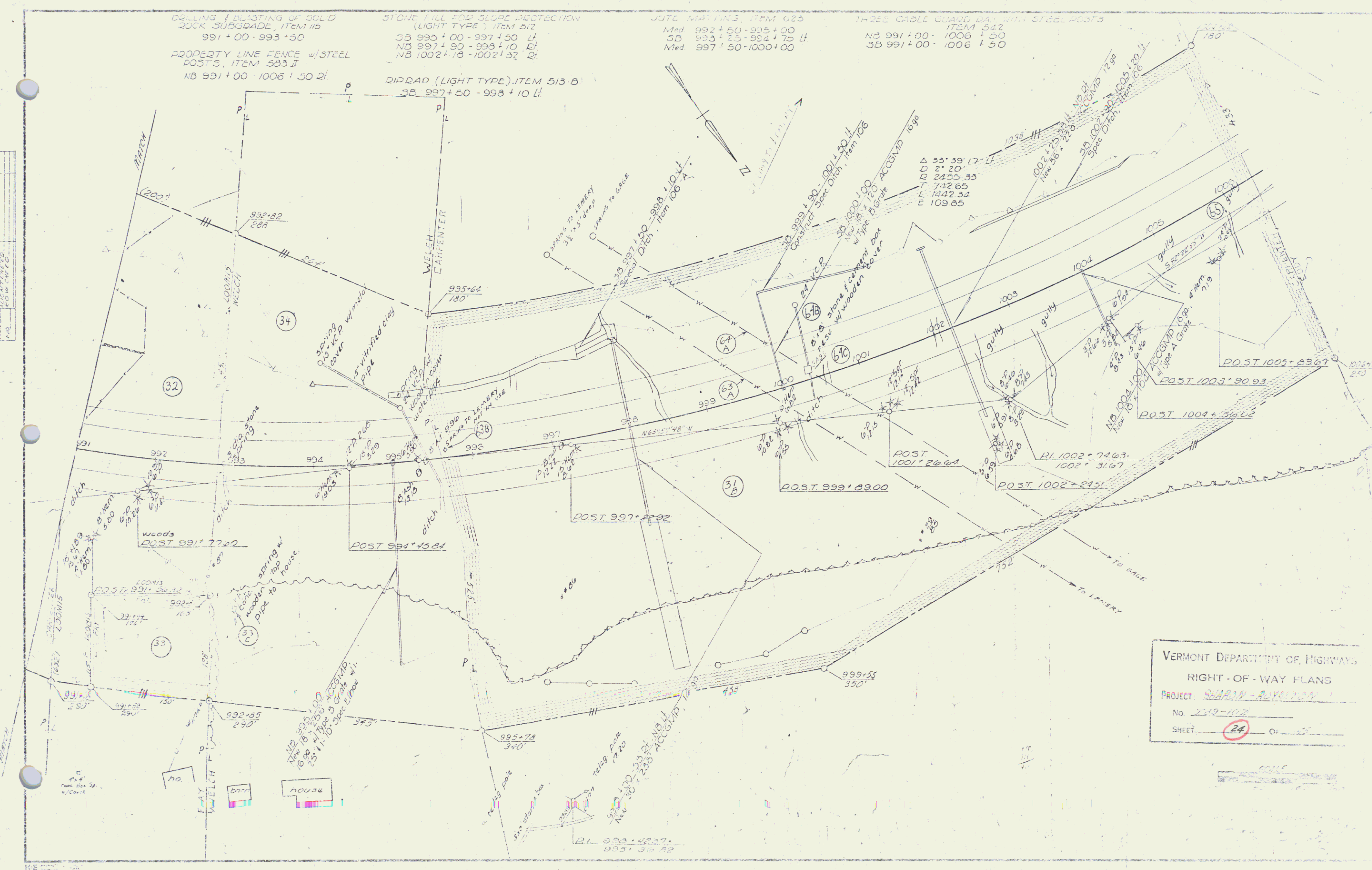
STONE FILL FOR SLOPE PROTECTION
(LIGHT TYPE), ITEM 512

SB 995+00 - 997+50 4'
NB 997+50 - 998+10 2'
NB 1002+18 - 1002+32 2'

RIPRAP (LIGHT TYPE), ITEM 513-B
SB 997+50 - 998+10 4'

JUTE MATTING, ITEM 625
Med 992+50 - 995+00
SB 993+25 - 994+75 4'
Med 997+50 - 1000+00

THREE CABLE GUARD RAIL WITH STEEL POSTS
ITEM 542
NB 991+00 - 1006+50
SB 991+00 - 1006+50



VERMONT DEPARTMENT OF HIGHWAYS
RIGHT-OF-WAY PLANS
PROJECT: SARANAK VALLEY
No. 3-19-117
SHEET: 24 OF 25

DRILLING AND BLASTING OF SOLID
ROCK SUBGRADE, ITEM 115
1006+90 - 1009+75
1010+25 - 1021+75

PROPERTY LINE FENCE w/ STEEL POSTS
ITEM 553-II
NB 1006+50 - 1023+00 D/I

JUTE MATTING
ITEM 623
Med 1019+00 - 1020+50

THREE CABLE GUARD RAIL w/ STEEL POSTS
ITEM 542
NB 1006+50 - 1009+00 D/I
SB 1006+50 - 1013+23 D/I
NB 1016+40 - 1023+00 D/I
SB 1015+72 - 1023+00 D/I

VERMONT DEPARTMENT OF HIGHWAYS
RIGHT-OF-WAY PLANS
PROJECT: SHARON-ROYALTON
No. 183-1(17)
SHEET 25 OF 45

Δ 49°52'02" L
D 3'30"
D 1637.02
T 761.64
L 1425.73
E 168.50

Δ 17°57'16" L
D 3'30"
Q 1637.02
T 258.61
L 512.98
E 20.30

SCALE
1" = 40'

PROPERTY LINE FENCE WITH STEEL
POSTS, ITEM 585 II
NB 1023+00 - 1039+00 RL

DRILLING & BLASTING OF SOLID
ROCK SUBGRADE, ITEM 115
1027+25 - 1039+00

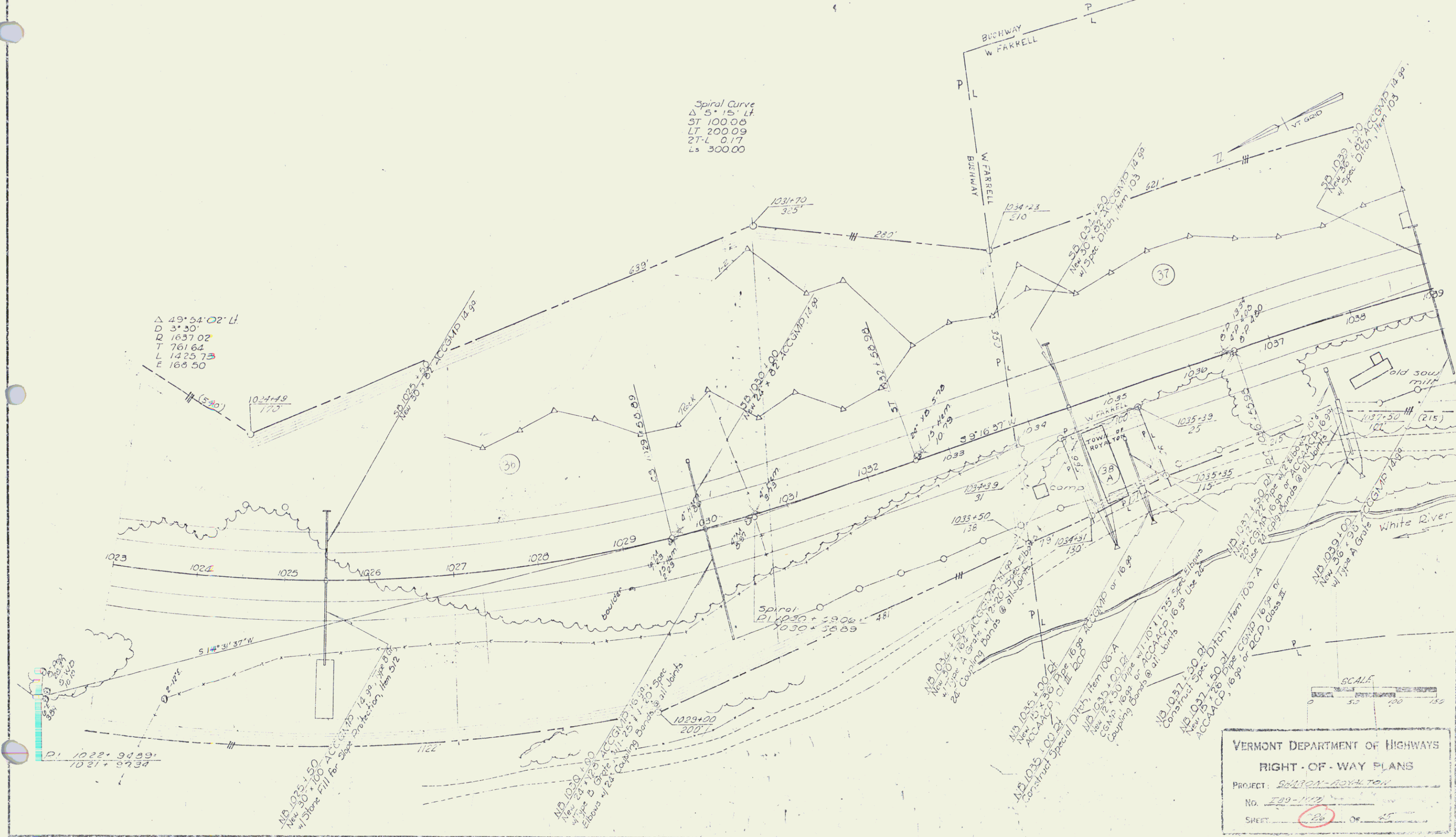
JUTE MATTING, ITEM 623
Med 1023+50 - 1025+50
Med 1028+00 - 1030+00

BITUMINOUS CONCRETE CURB
ITEM 555
NB 1032+58 - 1039+00 RL

THREE CABLE GUARD RAIL
WITH STEEL POSTS, ITEM 542
NB 1023+00 - 1039+00 RL
SB 1023+00 - 1039+00 RL

Spiral Curve
Δ 5° 15' Lt
ST 100.00
LT 200.09
2T-L 0.17
Ls 300.00

Δ 49° 54' 02" Lt
D 3' 30"
T 1637.02
L 1425.73
E 168.50



VERMONT DEPARTMENT OF HIGHWAYS
RIGHT-OF-WAY PLANS
PROJECT: SARATOGA-ROYALTON
No. 289-1027
SHEET: 20 OF 25

39

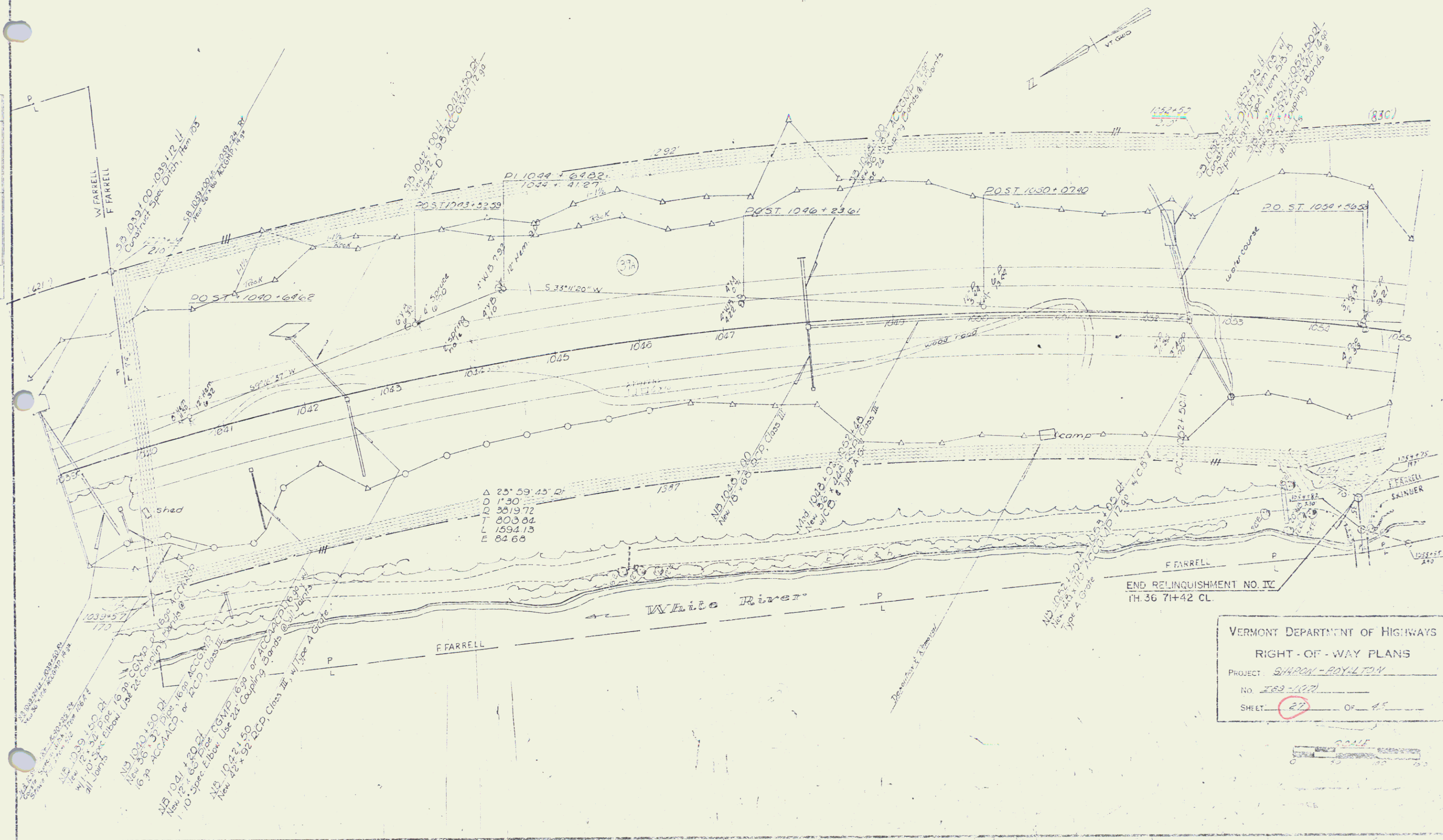
PROPERTY LINE FENCE W/ STEEL POSTS
ITEM 583 B
NB 1033+00 - 1033+00 DI

DRILLING & BLASTING OF SOLID ROCK
SUBGRADE, ITEM 533 B
1033+00 - 1051+25
1053+25 - 1055+00

STANDARD STEEL BEAM GUARD RAIL
W/ STEEL POSTS, ITEM 545-A
NB 1055+92 - 1063+90 DI

2 TUNNINGS CONTRACTS CURB
ITEM 565
NB 1063+00 - 1064+00 DI

THREE CABLE GUARD RAIL
STEEL POSTS, ITEM 542
NB 1063+00 - 1064+00 DI
SB 1063+00 - 1055+00 DI



VERMONT DEPARTMENT OF HIGHWAYS
RIGHT-OF-WAY PLANS
PROJECT: SHARON-ROYLTON
NO. 283-1107
SHEET: 27 OF 45



JUTE MATTING, ITEM 623
 SB 1062+00 - 1063+00
 SB 1065+50 - 1066+75 Lt.
 Med 1067+00 - 1068+50
 Med 1070+00 - 1071+50

PROPERTY LINE FENCE WITH
 STEEL POSTS, ITEM 583-II
 NB 1055+00 - 1065+00 Dt.
 SB 1060+00 - 1065+00 Lt.

CHANNEL EXCAVATION, ITEM 108
 SB 1068+30 - 1071+00 Lt.

DRILLING & BLASTING OF SOLID
 ROCK, SUBGRADE, ITEM 115
 1055+00 - 1061+25

CONSTRUCT SPECIAL DITCH?
 1059+61

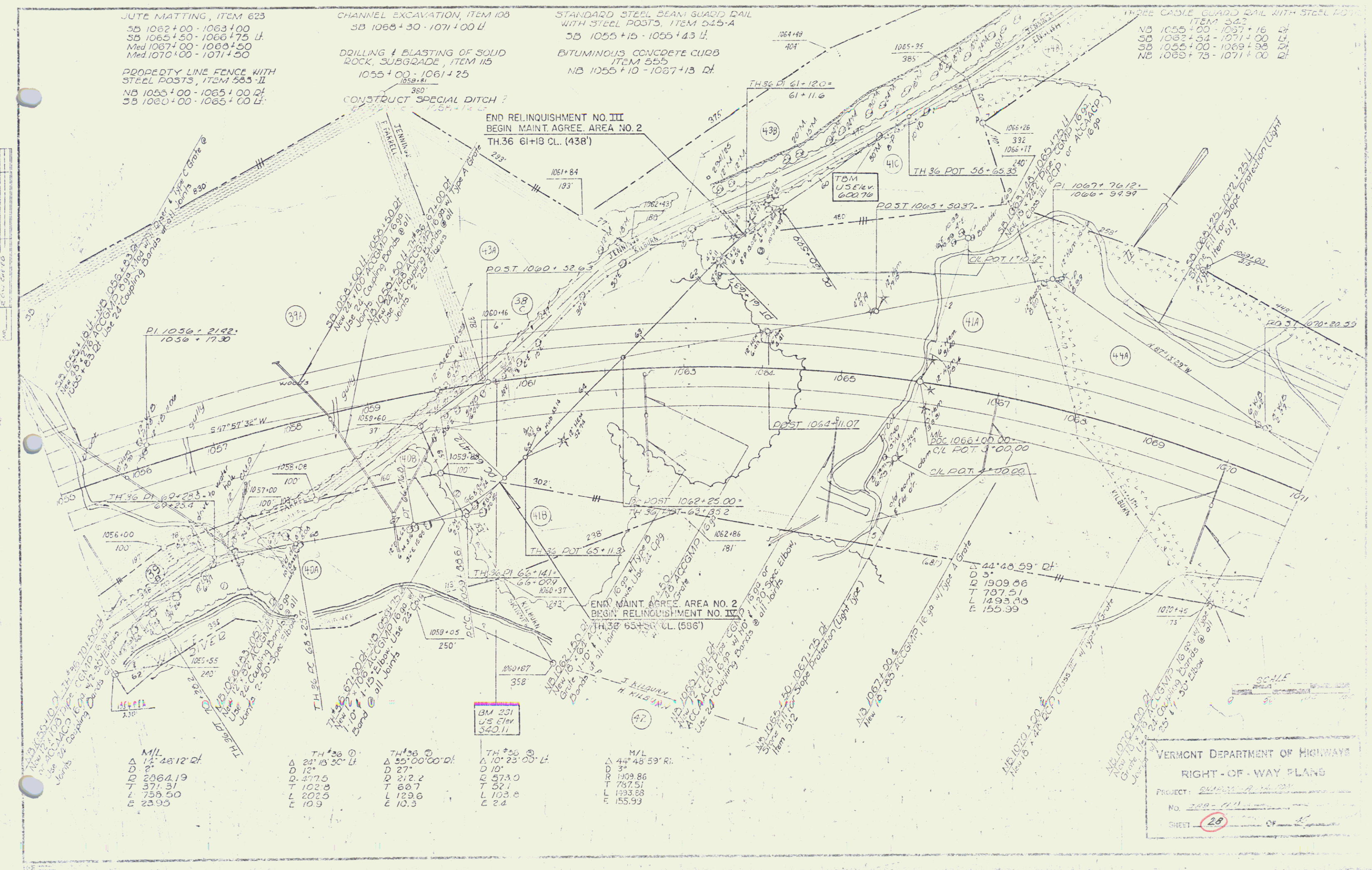
STANDARD STEEL BEAM GUARD RAIL
 WITH STEEL POSTS, ITEM 525-A
 SB 1055+15 - 1055+43 Lt.

BITUMINOUS CONCRETE CURB
 ITEM 555
 NB 1055+10 - 1067+13 Dt.

THREE CABLE GUARD RAIL WITH STEEL POSTS
 ITEM 522
 NB 1055+00 - 1057+16 Lt.
 SB 1062+54 - 1071+00 Lt.
 SB 1055+00 - 1069+35 Lt.
 NB 1065+75 - 1071+00 Dt.

END RELINQUISHMENT NO. III
 BEGIN MAINT. AGREE. AREA NO. 2
 TH.36 61+13 CL. (438')

END MAINT. AGREE. AREA NO. 2
 BEGIN RELINQUISHMENT NO. III
 TH.36 65+30 CL. (586')



M/L

Δ	12° 48' 12" Rt.
D	2
R	2064.19
T	371.31
L	738.50
E	23.95

TH 36

Δ	21° 13' 30" Lt.
D	12
R	477.5
T	102.8
L	202.5
E	10.9

TH 36

Δ	55° 00' 00" Rt.
D	27
R	212.2
T	66.7
L	129.6
E	10.3

TH 36

Δ	10° 23' 00" Lt.
D	10
R	573.0
T	521
L	103.8
E	2.4

M/L

Δ	44° 45' 59" Rt.
D	3
R	1309.86
T	787.51
L	1993.88
E	155.99

VERMONT DEPARTMENT OF HIGHWAYS
 RIGHT-OF-WAY PLANS

PROJECT: SHARON RD. 101

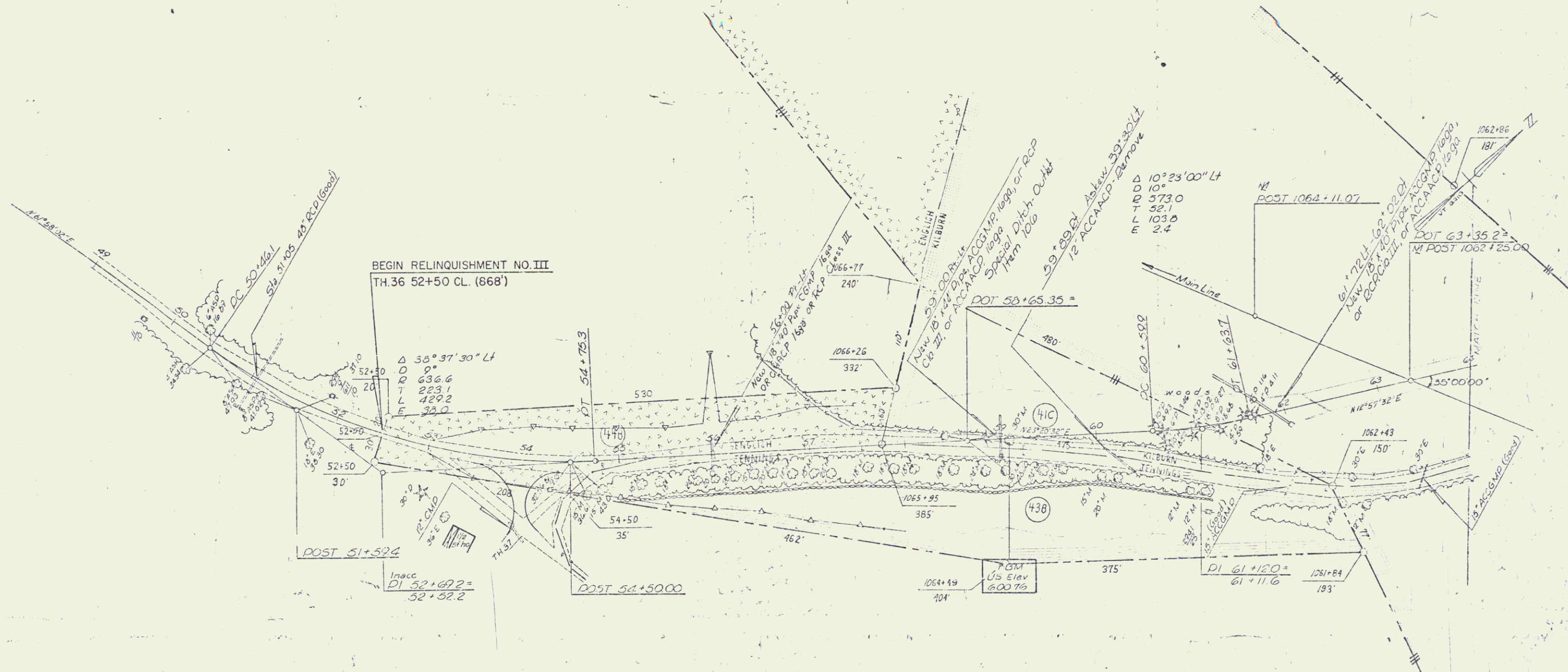
No. 300-111

SHEET 28 OF 2

CONSTRUCT DRIVE
54+00 RA

DITCHING
56+00 LA

PLAN
Scale
Date
Drawn
Checked
Title



BEGIN RELINQUISHMENT NO. III
TH.36 52+50 CL. (868')

POST 51+524
Inacc
DI 52+622 =
52+52.2

POST 54+5000

7.574
US Elev
600.76

DI 61+120 =
61+11.6

SCALE
50 100 150

VERMONT DEPARTMENT OF HIGHWAYS
RIGHT-OF-WAY PLANS
PROJECT: SHARON-ROYLTON
NO. 229-117
SHEET 20 OF 45

Sheet

42

JUTE MATTING
ITEM 623
NB 1072+90-1074+25 dt

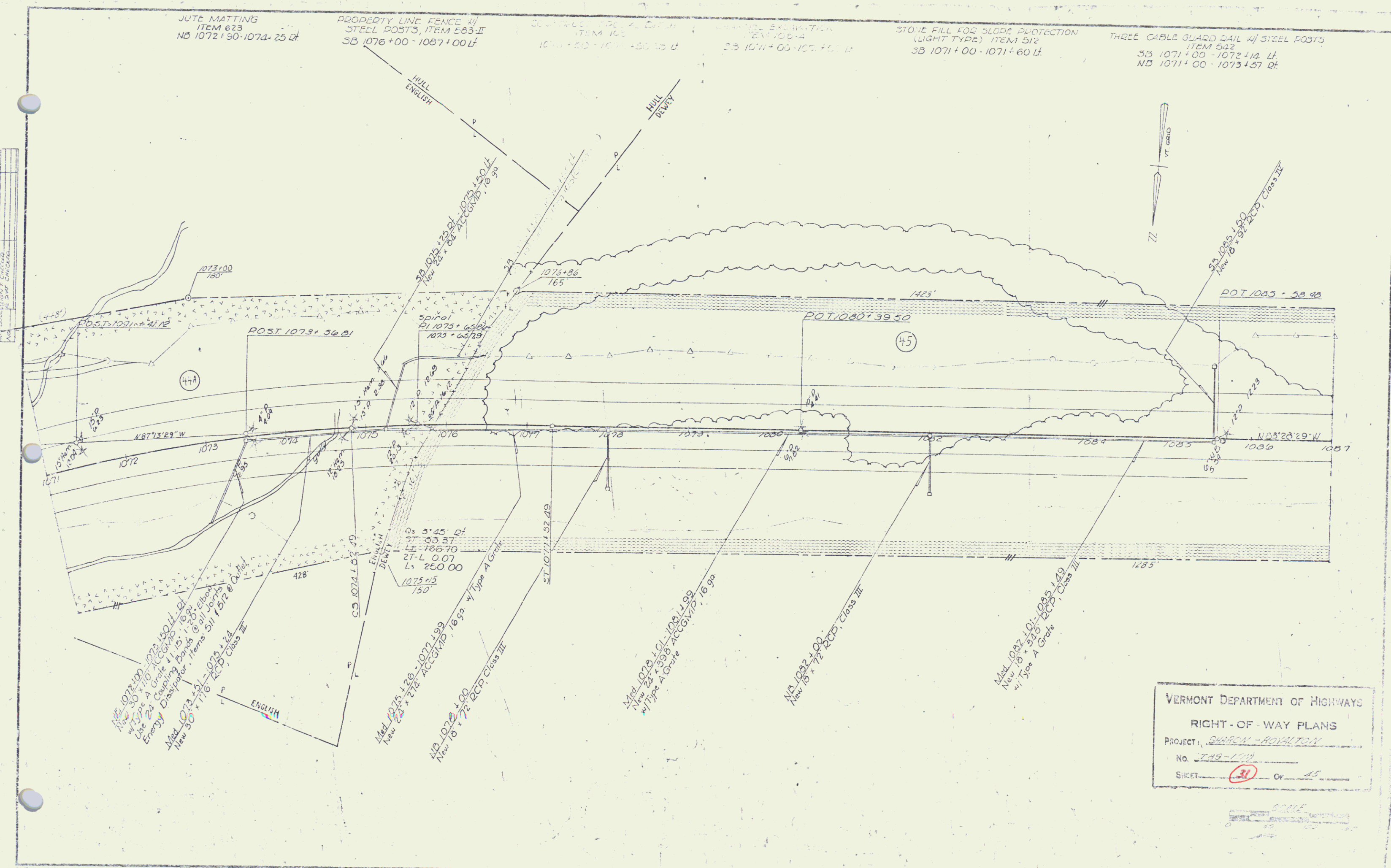
PROPERTY LINE FENCE w/
STEEL POSTS, ITEM 503-II
SB 1076+00-1087+00 LF

STONE FILL FOR SLOPE PROTECTION
(LIGHT TYPE) ITEM 512
SB 1071+00-1071+60 LF


THREE CABLE GUARD RAIL w/ STEEL POSTS
ITEM 542
SB 1071+00-1072+14 LF
NB 1071+00-1073+57 dt

STONE FILL FOR SLOPE PROTECTION
(LIGHT TYPE) ITEM 512
SB 1071+00-1071+60 LF

THREE CABLE GUARD RAIL w/ STEEL POSTS
ITEM 542
SB 1071+00-1072+14 LF
NB 1071+00-1073+57 dt



VERMONT DEPARTMENT OF HIGHWAYS
 RIGHT-OF-WAY PLANS
 PROJECT: SHARON-ROYALTON
 No. 749-1500
 SHEET: 31 OF 45



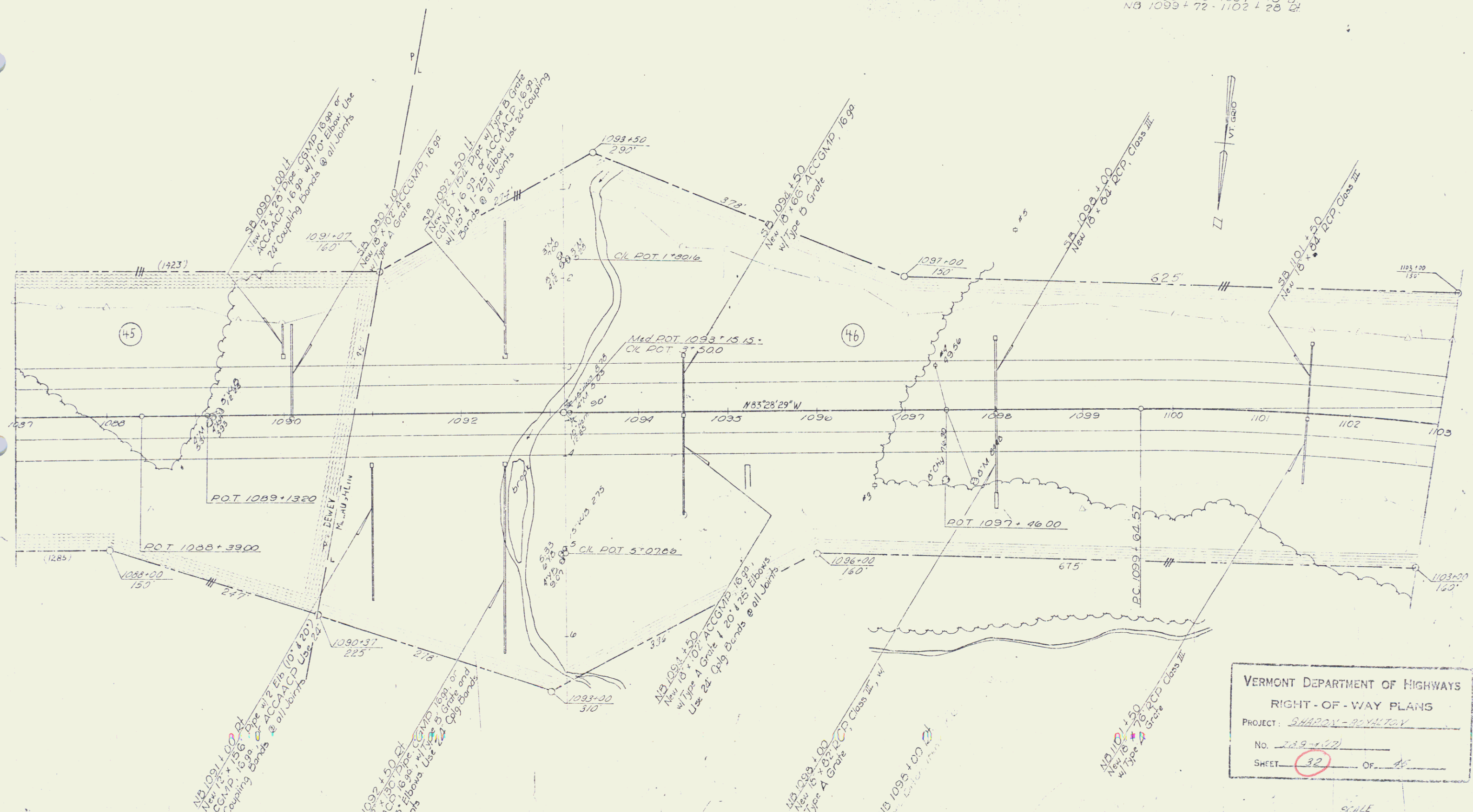
PROPERTY LINE FENCE W/
STEEL POSTS, ITEM 583 II
SB 1087+00 - 1103+00 LT
NB 1096+00 - 1103+00 RT

BITUMINOUS CONCRETE PAVED GUTTER
ITEM 551
NB 1085+00 LT
NB 1095+20 LT

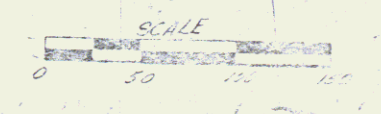
JUTE MATTING, ITEM 623
SB 1090+00 LT
NB 1094+20 - 1095+50 LT

BITUMINOUS CONCRETE CURB
ITEM 555
NB 1085+80 - 1095+20 RT
SB 1096+00 - 1097+10 LT

THREE CABLE GUARD RAIL W/
STEEL POSTS, ITEM 542
NB 1088+80 - 1095+20 RT
SB 1093+90 - 1097+10 LT
NB 1099+72 - 1102+28 RT



VERMONT DEPARTMENT OF HIGHWAYS
RIGHT-OF-WAY PLANS
PROJECT: SHARON - RAYMOND
No. 289-100
SHEET 32 OF 41



DRILING & BLASTING OF SOLID ROCK
SUBGRADE, ITEM 115
NB 1106+75 - 1107+25

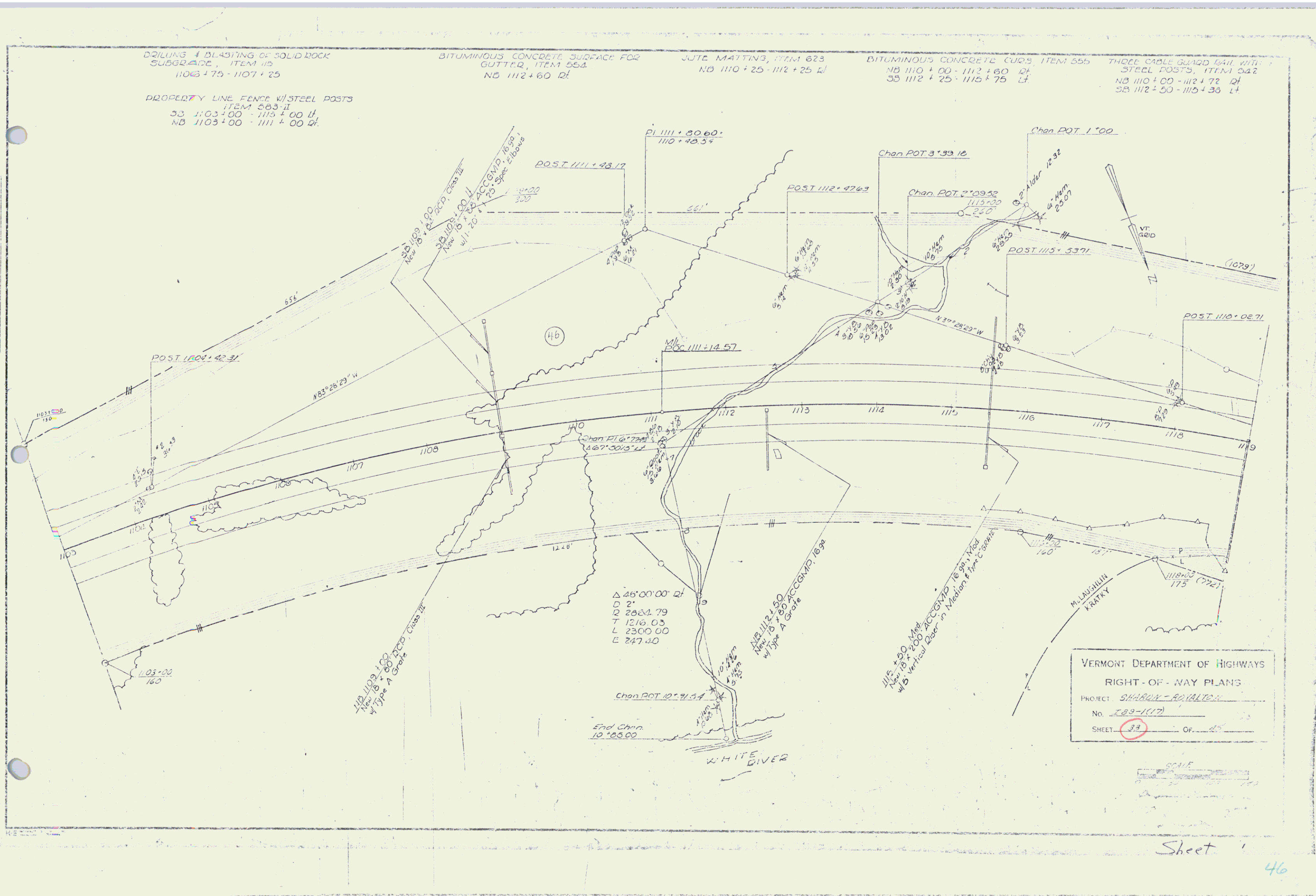
PROPERTY LINE FENCE W/STEEL POSTS
ITEM 583.11
SB 1103+00 - 1113+00 Lt
NB 1103+00 - 1111+00 Rt.

BITUMINOUS CONCRETE SURFACE FOR
GUTTER, ITEM 554
NB 1112+60 Rt.

JUTE MATTING, ITEM 623
NB 1110+25 - 1112+25 Lt

BITUMINOUS CONCRETE CURB, ITEM 555
NB 1110+00 - 1112+60 Lt
SB 1112+25 - 1115+75 Lt

THREE CABLE GUARD RAIL WITH
STEEL POSTS, ITEM 542
NB 1110+00 - 1112+72 Lt
SB 1112+50 - 1115+36 Lt



VERMONT DEPARTMENT OF HIGHWAYS
RIGHT-OF-WAY PLANS
PROJECT SHARON - ROYALTON
No. I-89-1(17)
SHEET 33 OF 43

SCALE
0 10 20 30 40 50 60 70 80 90 100

Sheet 46

BITUMINOUS CONC. GUTTER
ITEM 554
SB 1124+55 U

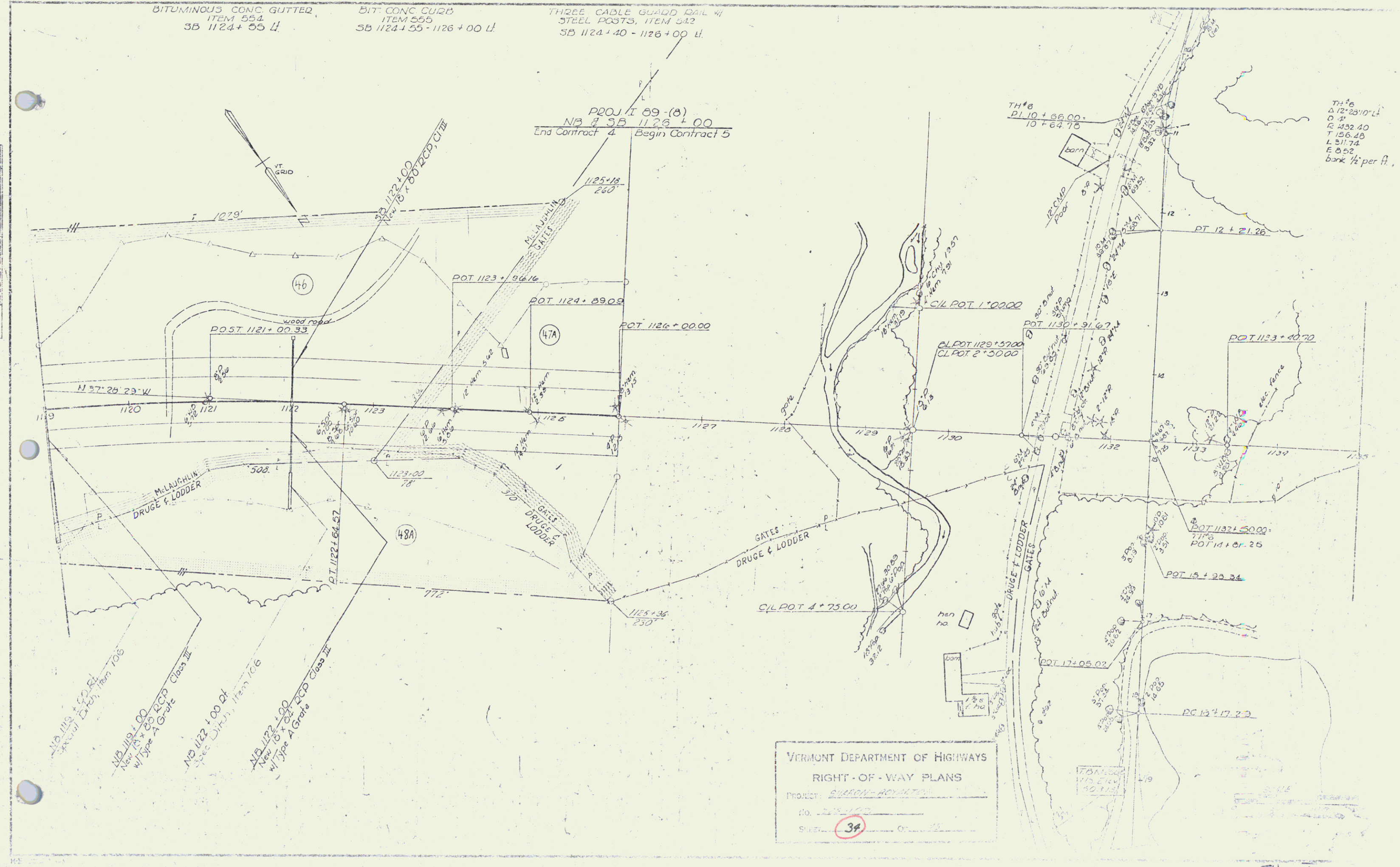
BIT. CONC. CURB
ITEM 555
SB 1124+55 - 1126+00 U

THREE CABLE GUARD RAIL w/
STEEL POSTS, ITEM 512
SB 1124+40 - 1126+00 U

PROJ. 89-08
NB # 5B 1126+00
End Contract 4 Begin Contract 5

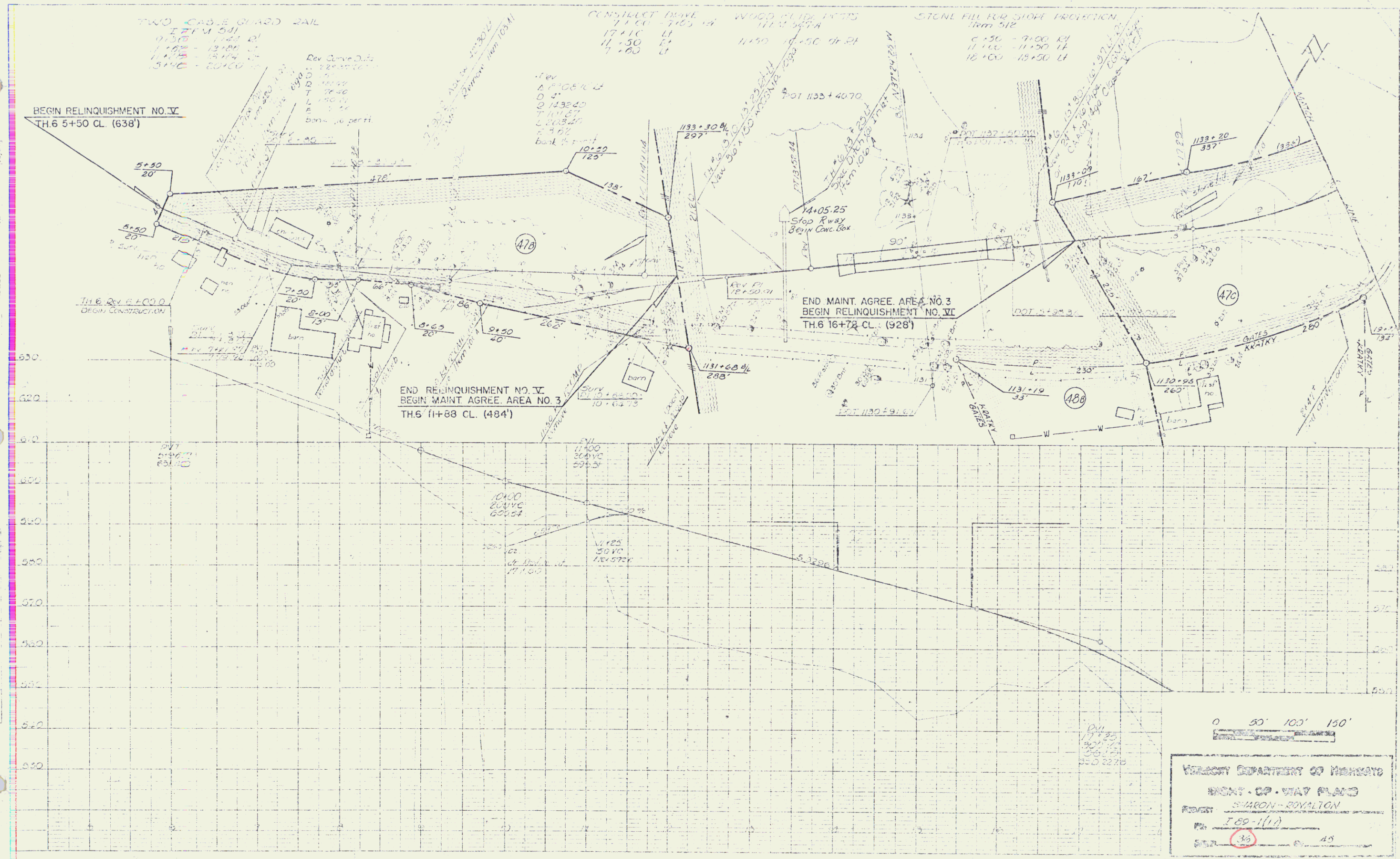
TH#6
D 110+66.00
10+64.75

TH#6
Δ 12'28"10" L
D 11
E 432.40
T 155.48
L 511.74
E 0.52
bank 1/2 per ft.



VERMONT DEPARTMENT OF HIGHWAYS
RIGHT-OF-WAY PLANS
Project: SUMNER-ROULTON
No. 22-112
Sheet: 34

Sheet

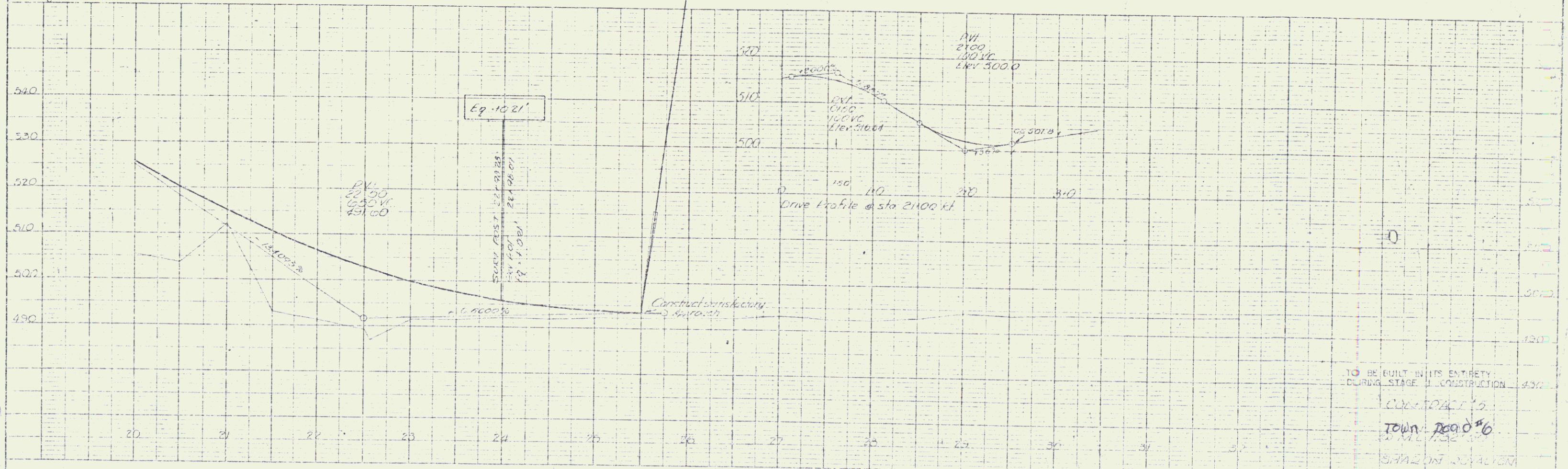
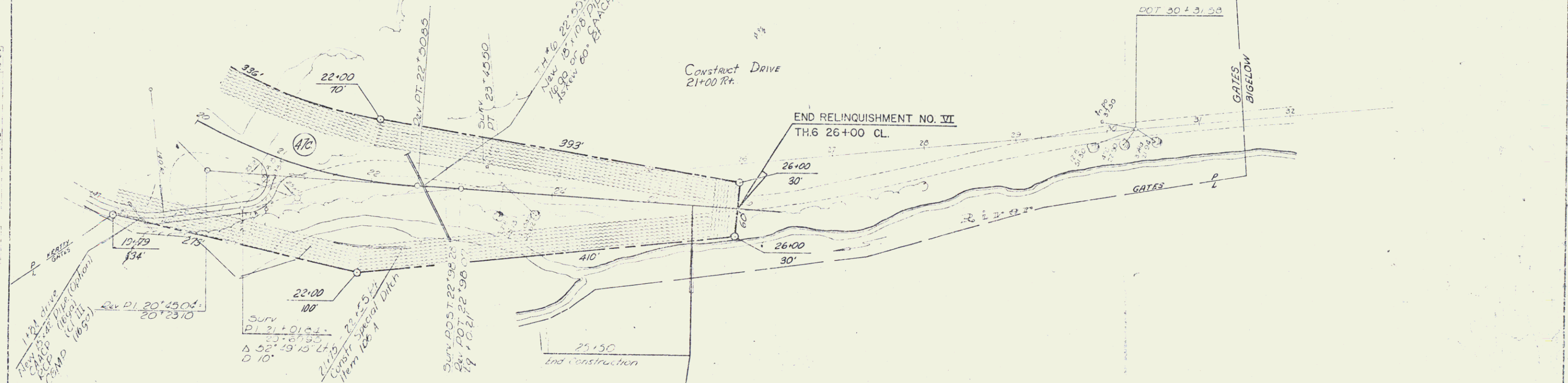


TWO CABLE GUARD RAIL
ITEM 571
20+00 - 20+72 CL
21+07 - 23+04 CL
SPECIAL DITCH
ITEM 106A
21+75 - 22+00 CL

Rev Curve Data
Δ 43° 21' 22" Lt
L 517.10'
T 227.75'
L 433.50'
E 43.61'
Bk. 2 1/2' 1A

CONSTRUCT DRIVE
21+00 Rt

WOOD GUIDE POSTS ITEM 547A
0+35 - 1+15 dr - Lt



TO BE BUILT IN ITS ENTIRETY
DURING STAGE II CONSTRUCTION
CURE TO 100%
TOWN ROAD #6
SHALL NOT BE OPENED
FOR TRAFFIC
37

PROPERTY LINE FENCE W/
STEEL POSTS ITEM 543-II
SB 1129°00'-1135°00' LI
NB 1129°00'-1135°00' 21'

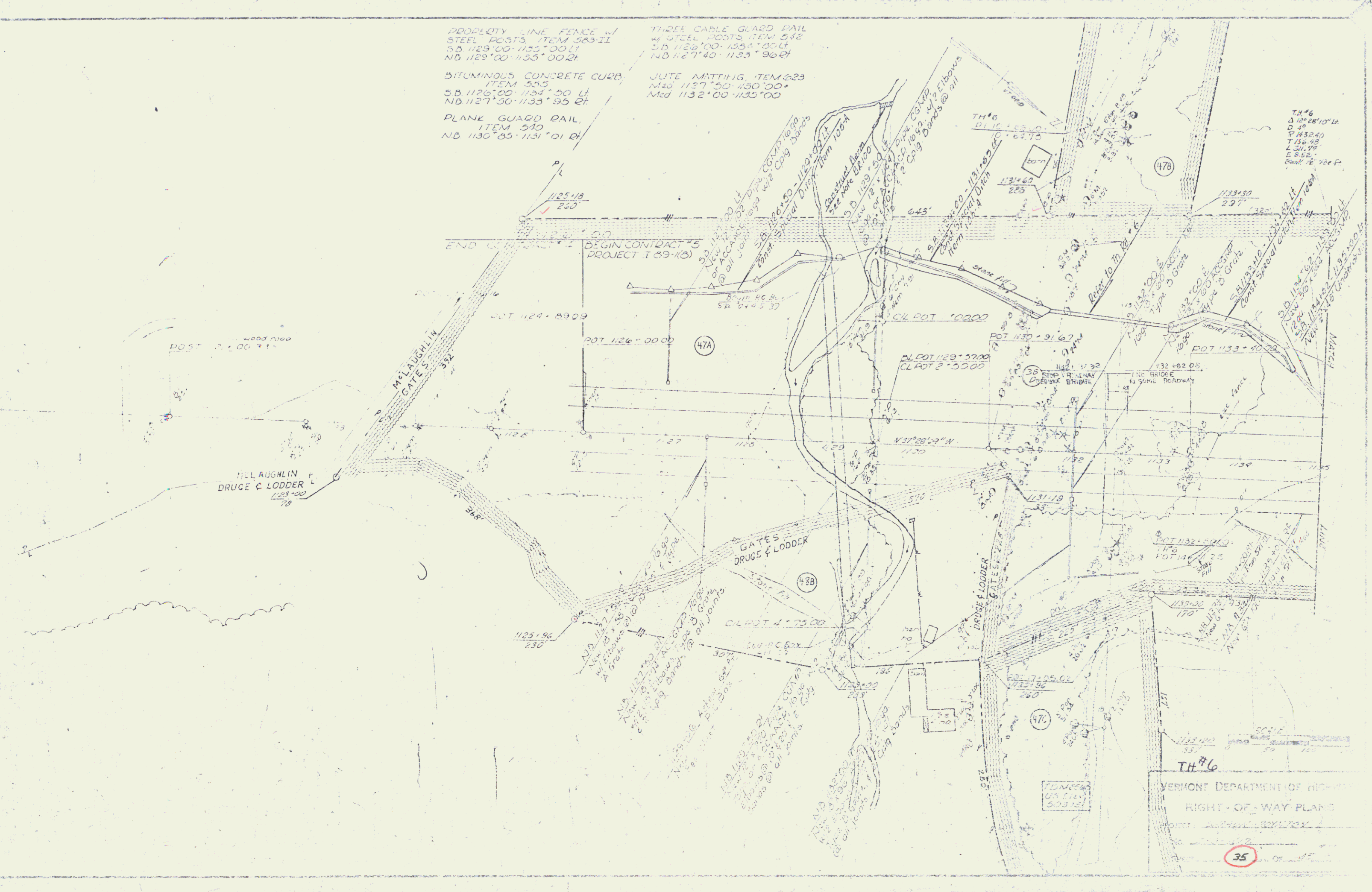
THREE CABLE GUARD RAIL
W/ STEEL POSTS ITEM 542
SB 1129°00'-1135°00' LI
NB 1127°40'-1123°00' 21'

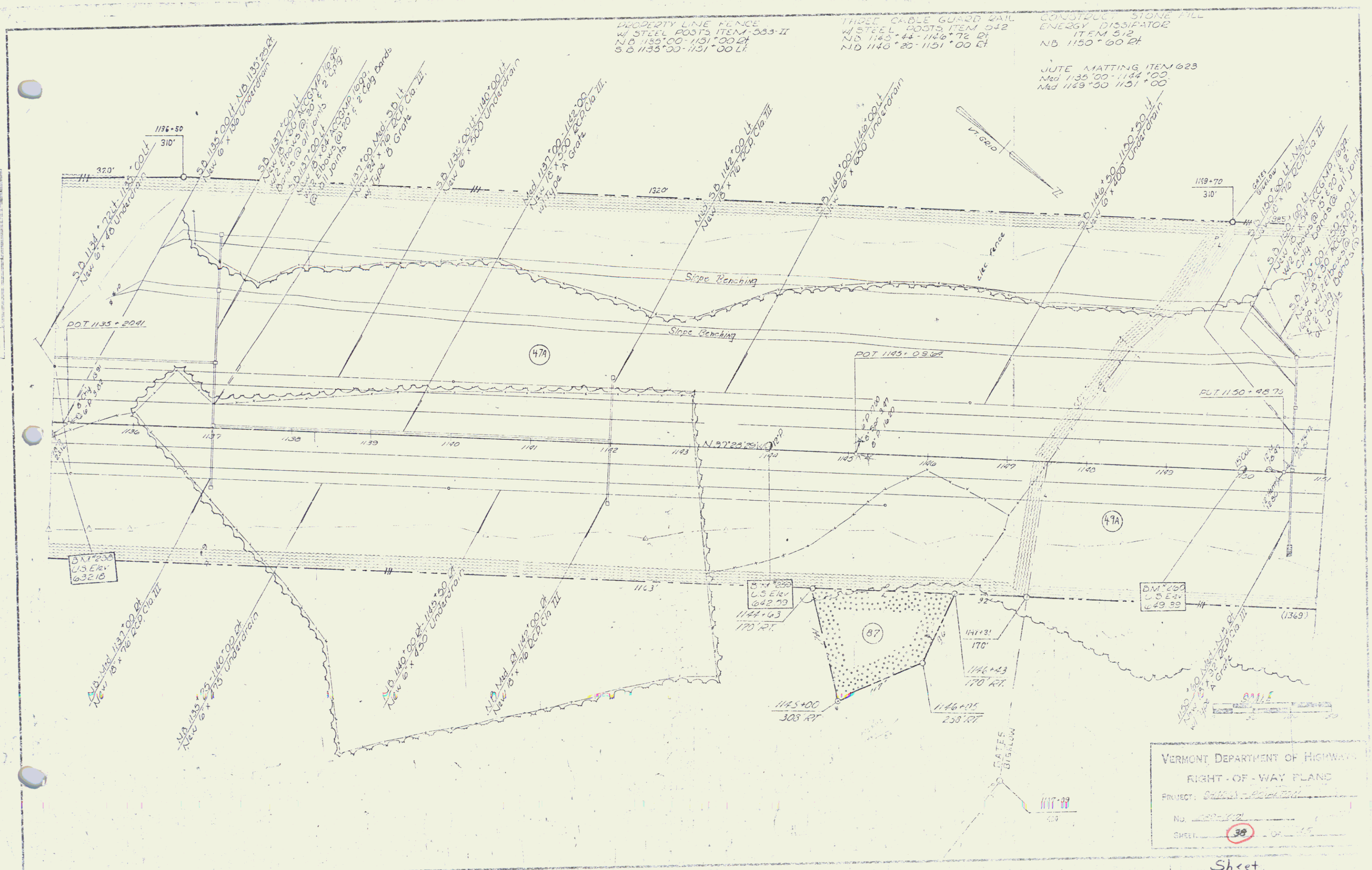
BITUMINOUS CONCRETE CURB
ITEM 505
SB 1126°00'-1134°00' LI
NB 1127°30'-1133°00' 21'

PLANK GUARD RAIL
ITEM 510
NB 1130°05'-1131°01' 21'

SLATE MATTING ITEM 223
M40 1127°30'-1130°00'
M42 1132°00'-1135°00'

TH#6
D 120'28"10" LI
D 45
P 143240
T 130.48
L 21.96
E 8.52
Back 16' 20" P





PROPERTY LINE FENCE
 W/ STEEL POSTS ITEM 083-II
 NB 1135+00-1151+00 RT
 SB 1135+00-1151+00 LT

THREE CABLE GUARD RAIL
 W/ STEEL POSTS ITEM 042
 NB 1145+44-1146+72 RT
 NB 1145+25-1151+00 RT

CONSTRUCT STONE FILL
 ENERGY DISSIPATOR
 ITEM 512
 NB 1150+00 RT

JUTE MATTING ITEM 023
 Med 1135+00-1144+00
 Med 1149+00-1151+00

SB 1137+00 LT
 New 6' x 70' Underdrain
 1136+50
 310'

SB 1137+00 LT
 New 6' x 70' Underdrain
 1137+00 Med. 30' LT
 w/ Type 8 Grate Clo. III

SB 1139+00 LT
 New 6' x 70' Underdrain

Med 1141+00-1142+00
 New 6' x 70' Underdrain
 w/ Type 8 Grate Clo. III

SB 1142+00 LT
 New 6' x 70' Underdrain

SB 1140+00-1146+00 LT
 New 6' x 70' Underdrain

SB 1146+50-1150+20 LT
 New 6' x 70' Underdrain

SB 1150+00 LT
 New 6' x 70' Underdrain
 w/ Type 8 Grate Clo. III
 1150+00 Med. 30' LT
 w/ Type 8 Grate Clo. III
 1150+00 Med. 30' LT
 w/ Type 8 Grate Clo. III
 1150+00 Med. 30' LT
 w/ Type 8 Grate Clo. III

POT 1135+2041

(47A)

POT 1145+0942

POT 1150+9875

BM 1233
 U.S. Elev.
 632.18

Med 1137+00 RT
 New 6' x 70' Underdrain

Med 1139+00 RT
 New 6' x 70' Underdrain

Med 1140+00 RT
 New 6' x 70' Underdrain

Med 1142+00 RT
 New 6' x 70' Underdrain

BM 1200
 U.S. Elev.
 642.70
 1144+43
 170' RT

(87)


1141+31
 170'

1146+43
 170' RT

1145+00
 305' RT

1146+05
 258' RT

BM 1200
 U.S. Elev.
 649.85



VERMONT DEPARTMENT OF HIGHWAYS
 RIGHT-OF-WAY PLAN
 PROJECT: Sullivan Road
 NO. 100-102
 SHEET: 38 OF 45

Sheet

PROPERTY LINE FENCE w/
STEEL POSTS, ITEM 503-II
SB 1151'00"-1167'00" Lt
NB 1151'00"-1167'00" Rt

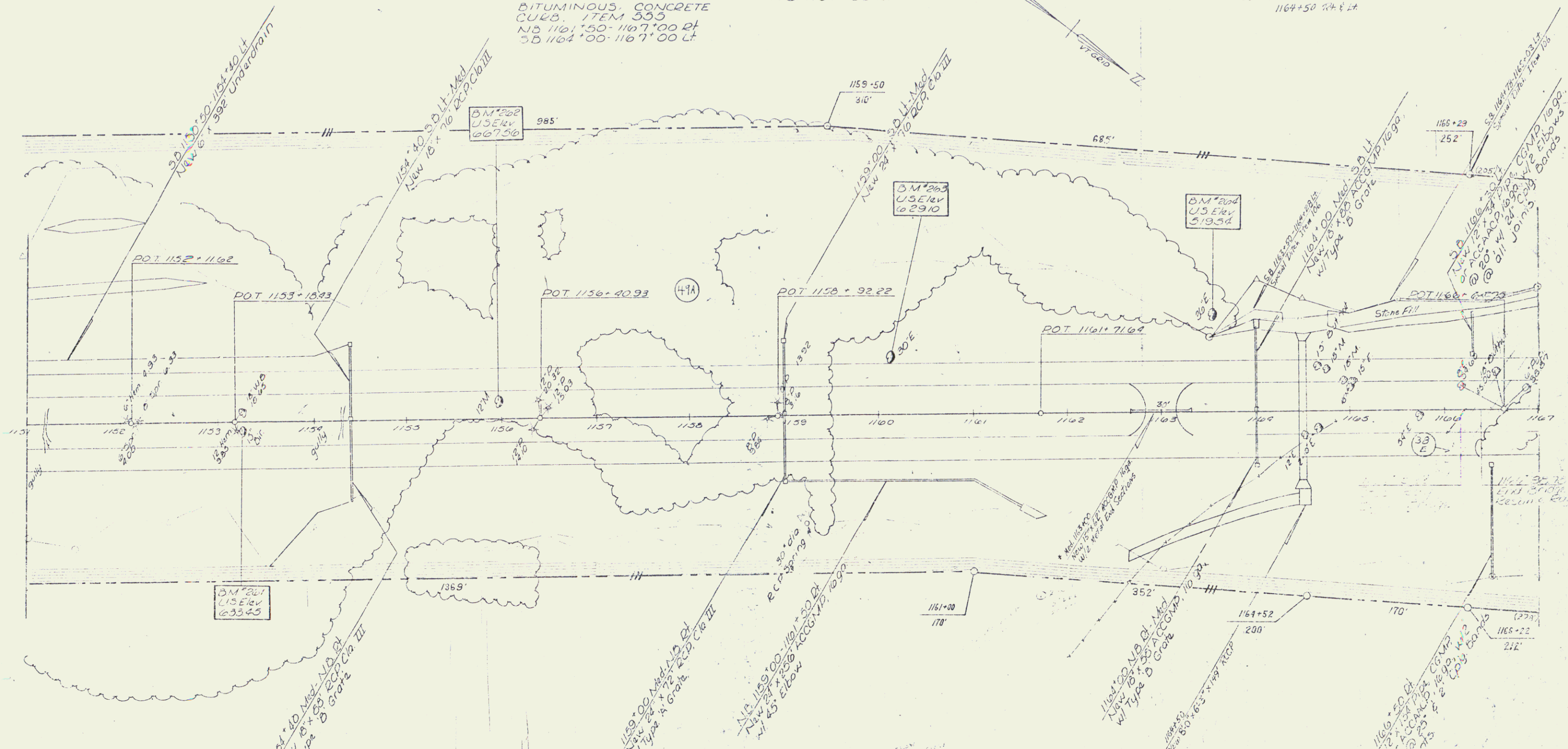
THREE CABLE GUARD RAIL
w/ STEEL POSTS, ITEM 512
NB 1151'00"-1151'72" Rt
NB 1152'70"-1154'62" Rt
NB 1150'72"-1167'00" Rt
SB 1164'00"-1167'00" Lt

JUTE MATTING
ITEM 623
1151'00"-1167'00" Mid
NB 1161'00"-1161'50" Rt
RIPRAP (LIGHT TYPE)
ITEM 513-B
NB 1161'00" Rt

STONE FILL FOR SLOPE
PROTECTION, ITEM 512
NB 1153'50"-1154'40" Rt
SB 1163'50"-1167'00" Lt

BITUMINOUS CONCRETE
CURB, ITEM 505
NB 1161'50"-1167'00" Rt
SB 1164'00"-1167'00" Lt


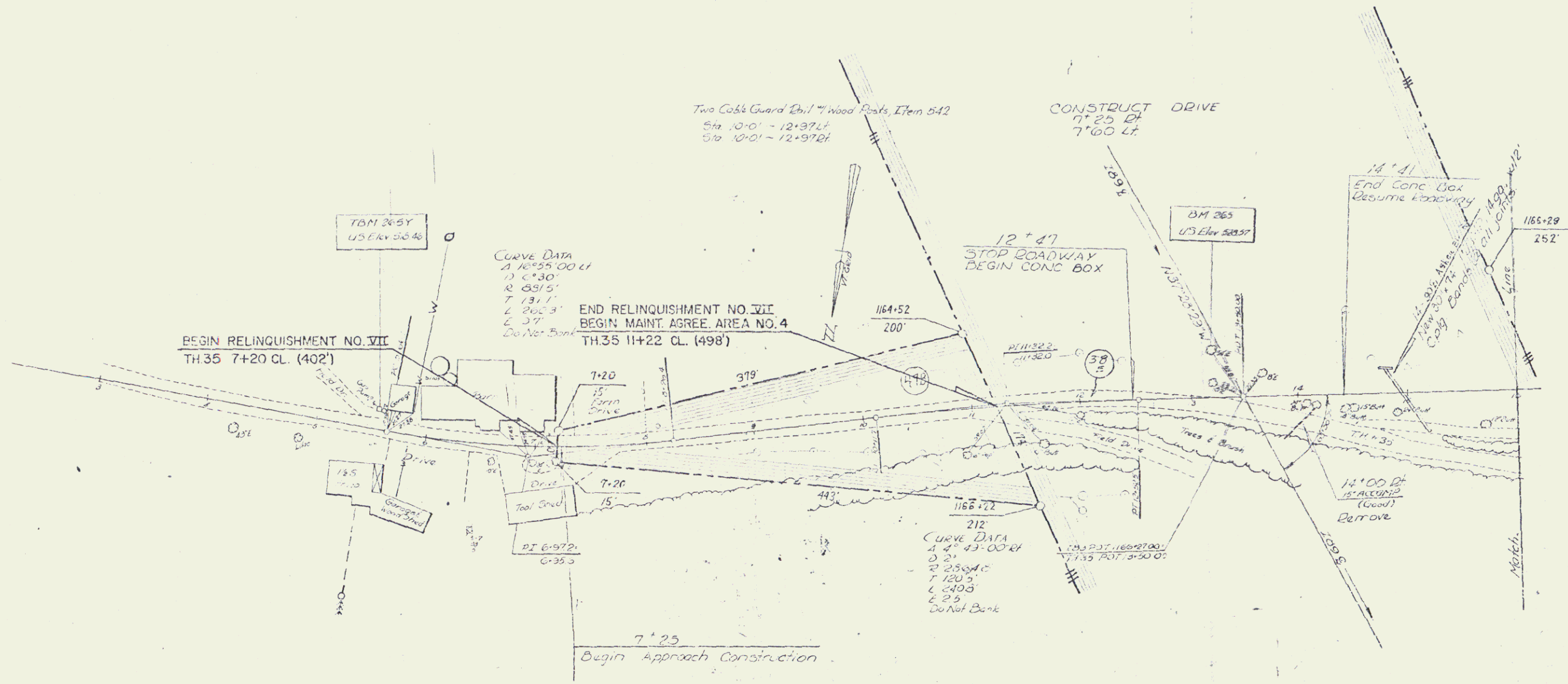
Construct Drives for Cattle Pass
1164+50 Rt & Lt



VERMONT DEPARTMENT OF HIGHWAYS
RIGHT-OF-WAY PLANS
PROJECT: SHARON-ROYALTON
No. 688-1117
SHEET 39 OF 45



Sheet



VERMONT DEPARTMENT OF HIGHWAYS
 RIGHT-OF-WAY PLANS
 PROJECT: SANDY-BROOKTON
 NO. 2-20-100
 SHEET: 40 OF 41

Sheet

54

DEMOLITION AND DISPOSAL
ITEM 529
1178+00 RT

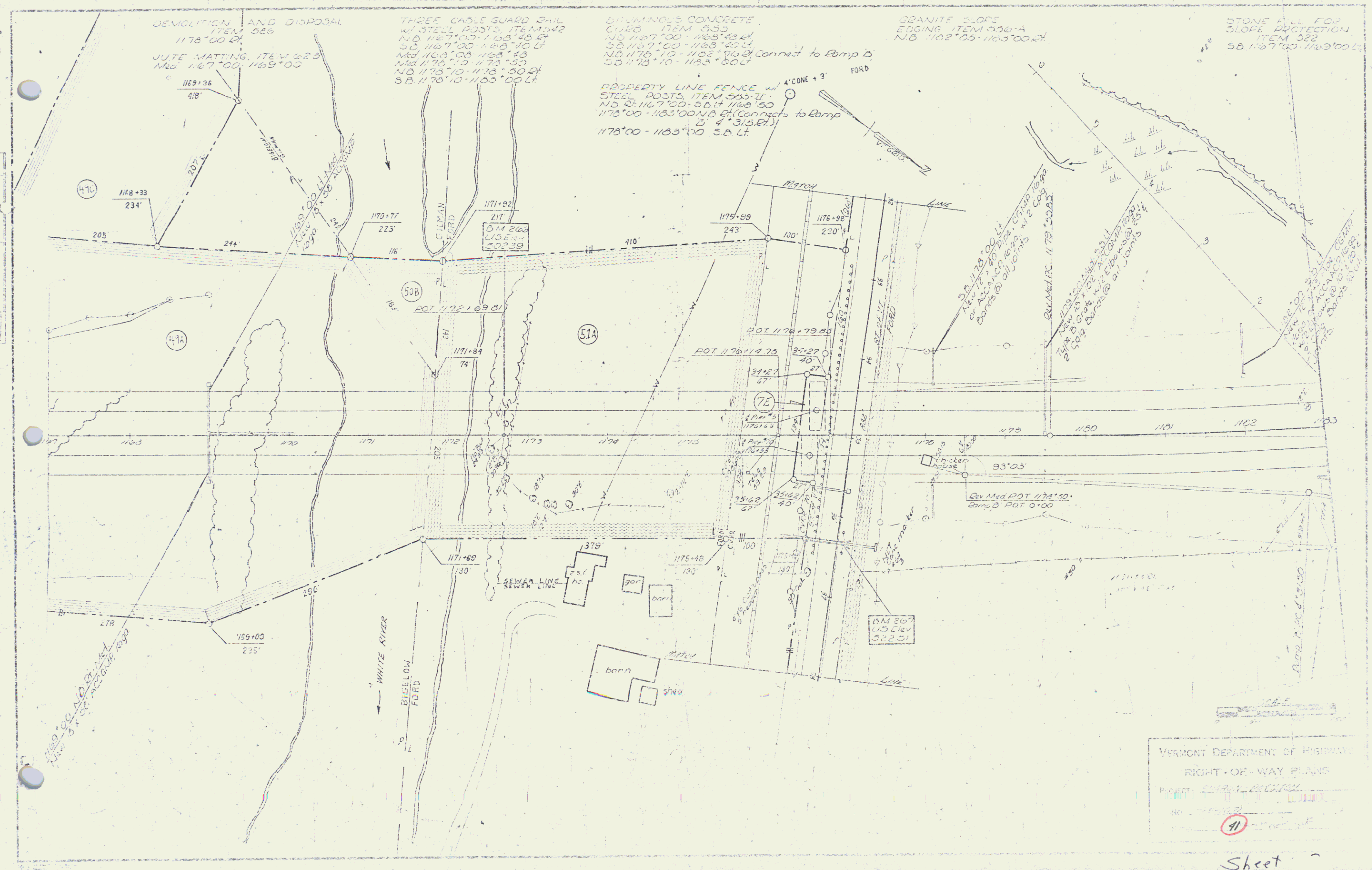
JUTE MATTING, ITEM 323
NRG 1167+00-1169+00

THREE CABLE GUARD RAIL
W/ STEEL POSTS, ITEM 542
NB 1167+00-1168+48.21
SB 1167+00-1168+48.21
NB 1168+00-1168+48.21
SB 1168+00-1168+48.21
NB 1178+10-1178+50.21
SB 1178+10-1178+50.21
NB 1178+10-1183+00 LT
SB 1178+10-1183+00 LT

BRUMINOLS CONCRETE
CURB, ITEM 555
NB 1167+00-1183+00.21
SB 1167+00-1183+00.21
NB 1175+10-1182+90.21 Connect to Ramp B
SB 1175+10-1183+00 LT
PROPERTY LINE FENCE w/
STEEL POSTS, ITEM 543-TL
NB 1175+00-1183+00
1178+00-1183+00 NB (Connects to Ramp
B, 4' 3.15.21.1)
1178+00-1183+00 SB LT

GRANITE SLOPE
EDGING, ITEM 530-A
NB 1162+25-1163+00.21

STONE FILL FOR
SLOPE PROTECTION
ITEM 522
SB 1167+00-1169+00 LT



VERMONT DEPARTMENT OF HIGHWAYS
RIGHT-OF-WAY PLANS
PROJECT: 1160+00 TO 1183+00
NO. 41

Sheet 2

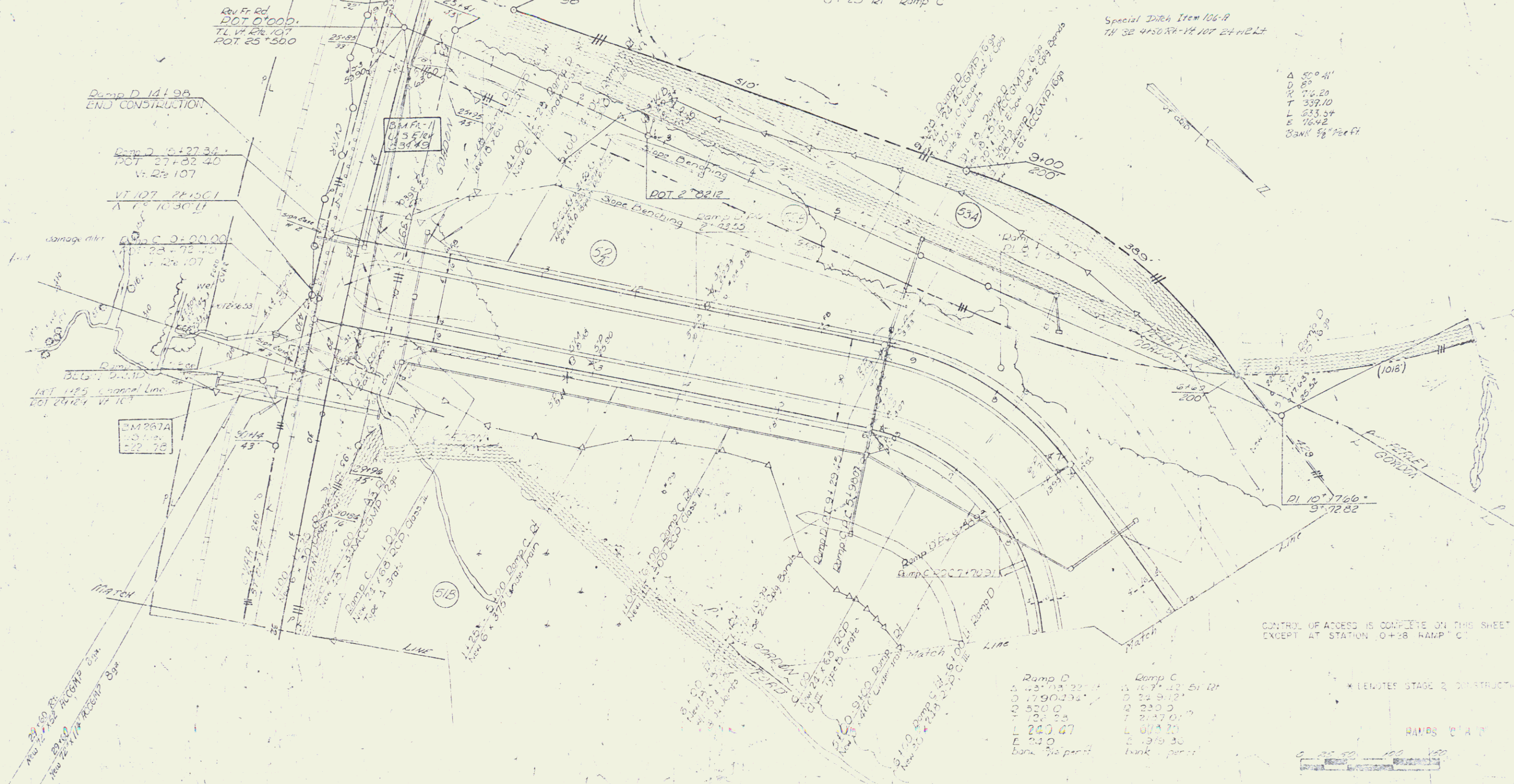
PROPOSED LINE FENCE W/
STEEL POSTS ITEM 553 II
5+00 - 4+60 of Ramp D
Ramp C 0+50 - 58+177.72 LI

* GRANITE SLOPE EDGING
ITEM 556-A
6+00 - 9+00 Ramp C DI
7+25 - 9+25 Ramp D LI

REMOVAL & DISPOSAL OF PRESENT GUARD
RAIL ITEM 550
43+00 - 30+21 Ramp C
* CONSTRUCT CURB DRAIN ITEM 554
6+00 of Ramp C
8+25 of Ramp C

* DITCH VENTING, ITEM 103
6+00 - 12+25 LI Ramp D
8+00 - 14+00 LI Ramp D
Special Ditch, Item 103
VI 107 29+70 - 32+00 LI
Special Ditch Item 106-B
TH SE 4+50 RA - 14 107 24+12 LI

A 50.41'
D 80'
T 352.10'
L 233.54'
E 16.42'
BANK 5% PER FT



CONTROL OF ACCESS IS COMPLETE ON THIS SHEET
EXCEPT AT STATION 0+58 RAMP C

Ramp D		Ramp C	
A	53.03 22.11	5 10.7 42.51 121	
D	1790.274	0 24 8.12	
T	550.0	2 22.0 0.19	
L	242.47	7 21.27 0.19	
E	24.0	4 07.4 20	
BANK	5% per ft	2 37.8 33	
		bank 5% per ft	

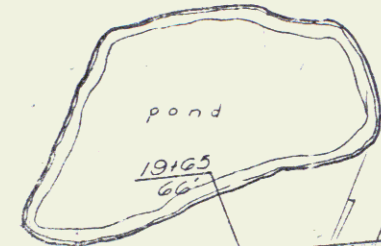
* INDICATES STAGE B CONSTRUCTION

HANDS ON A D

VERMONT DEPARTMENT OF HIGHWAYS
EIGHT-105-WAY VERMONT
DESIGN: [Signature]
DATE: [Signature]
43

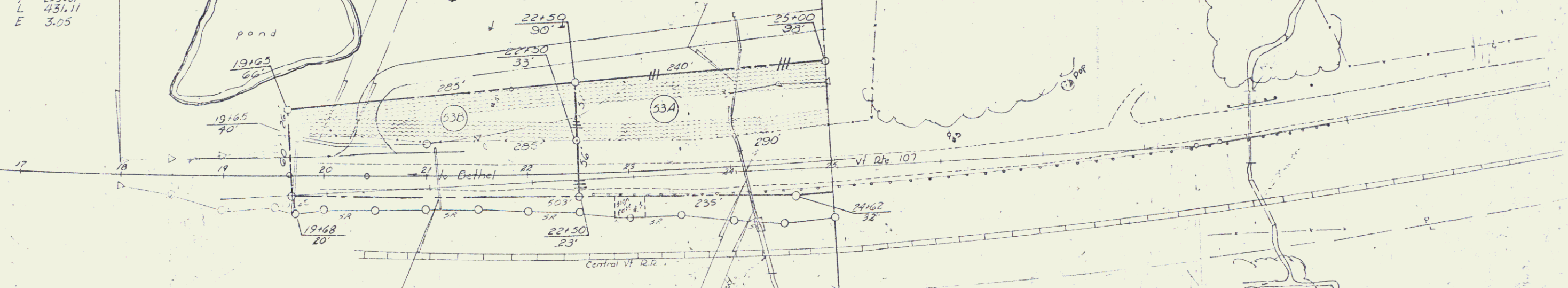
VT 107
 Δ 3°14'00" Lt
 D 0°45'
 R 76.52.44
 T 215.41
 L 431.11
 E 3.05

18+00
 Begin Approach Constr.
 Constr. Satisfactory Appr.



19+75-20+15
 Concrete Spigot Ditch From 18+14
 New 24" S.P. Pipe
 6" Dia. 10' Long
 24" Dia. 10' Long
 6" Dia. 10' Long
 24" Dia. 10' Long
 all above being

18+50-20
 Concrete Spigot Ditch
 New 24" S.P. Pipe
 6" Dia. 10' Long
 24" Dia. 10' Long
 6" Dia. 10' Long
 24" Dia. 10' Long



VT 107
 Δ 9°17'30" Lt
 D 1°
 R 5729.58
 T 465.62
 L 923.16
 E 18.89

VERMONT DEPARTMENT OF HIGHWAYS
 RIGHT-OF-WAY PLANS
 PROJECT - CHARON-ROYLTON
 NO. 183-107
 SHEET 13A OF 22

Sheet 13A Row-con

PROPERTY LINE FENCE w/
STEEL POSTS, ITEM 503-II
Ramp A 12'00" - 10'42.7" Lt
Ramp B 4'31.5" - 7'50" Lt
Ramp C 9'00" - 12'7.3" Lt
Ramp D 5'00" - 0'00" Lt
S.B. 1163'00" - 1183'50" Lt
S.O. 1191'05" - 1193'00" Lt
N.B. 1189'26" - 1193'00" Lt

Dev. M.L.
Δ 15' 29" 26" Lt
D 1' 06" 00"
E 5203.71
T 705.44
L 1400.23
E 4796
Bnk. 1 1/2' ft.

GRANITE SLOPE EDGING
ITEM 550-A
N.B. 1183'00" - 1183'37" Lt
S.B. 1183'05" - 1190'20" Lt
Ramp C 9'00" - 12'7.3" Lt
Ramp B 4'31.5" - 7'50" Lt
Ramp D 1'53" - 1'51" Lt

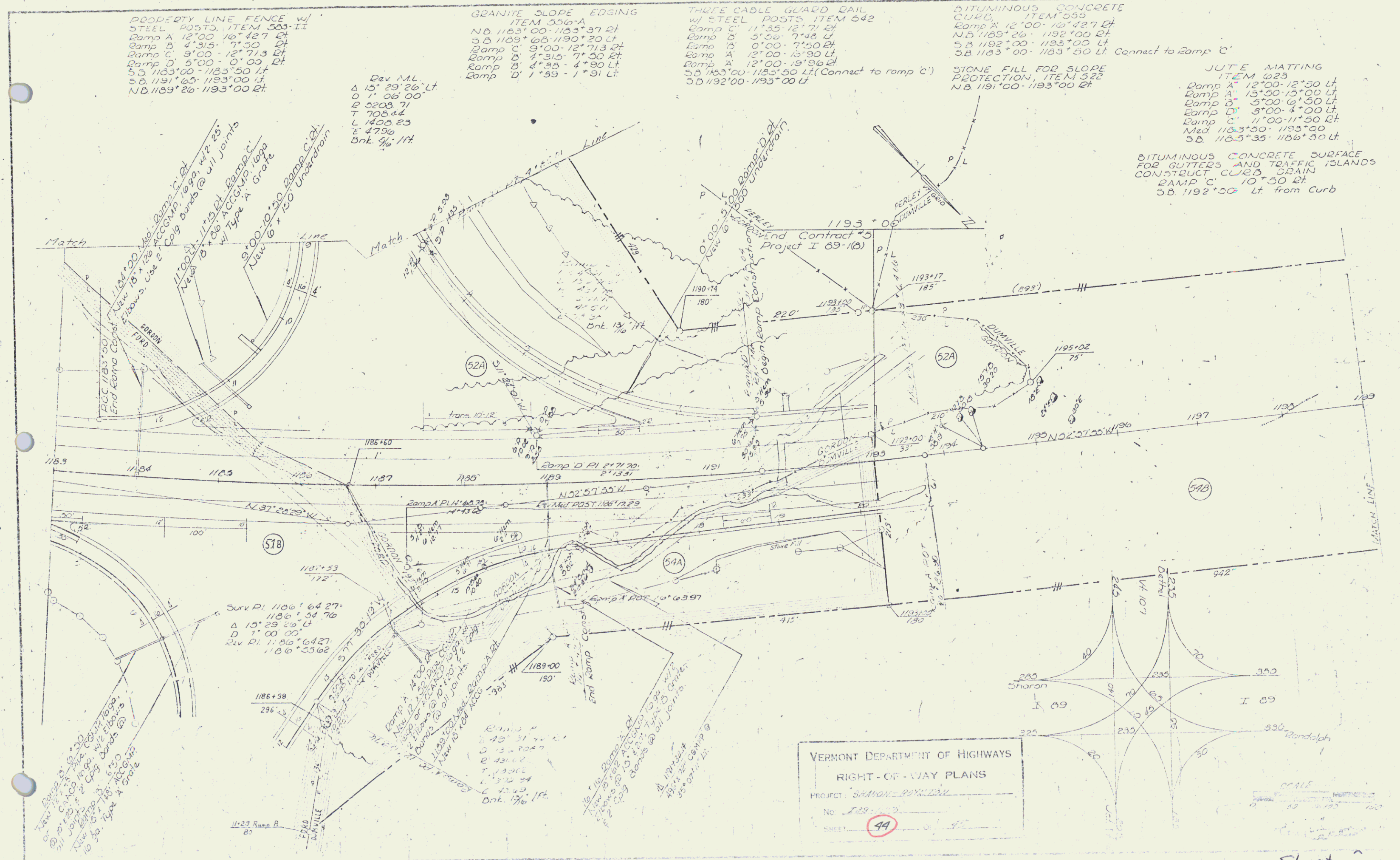
THREE CABLE GUARD RAIL
w/ STEEL POSTS, ITEM 542
Ramp C 11'35" - 12'7.3" Lt
Ramp B 5'50" - 7'48" Lt
Ramp A 0'00" - 7'50" Lt
Ramp D 12'00" - 13'90" Lt
S.B. 1183'00" - 1183'50" Lt (Connect to ramp C)
S.O. 1192'00" - 1193'00" Lt

BITUMINOUS CONCRETE
CURB, ITEM 533
Ramp A 12'00" - 10'42.7" Lt
N.B. 1189'26" - 1193'00" Lt
S.B. 1183'00" - 1183'50" Lt
S.B. 1183'00" - 1183'50" Lt (Connect to Ramp C)

STONE FILL FOR SLOPE
PROTECTION, ITEM 522
N.B. 1191'00" - 1193'00" Lt

JUTE MATTING
ITEM 523
Ramp A 12'00" - 12'50" Lt
Ramp A 13'50" - 15'00" Lt
Ramp B 5'00" - 6'50" Lt
Ramp D 3'00" - 4'00" Lt
Ramp C 11'00" - 11'50" Lt
Med 1183'50" - 1193'00" Lt
S.B. 1183'35" - 1186'30" Lt

BITUMINOUS CONCRETE SURFACE
FOR GUTTERS AND TRAFFIC ISLANDS
CONSTRUCT CURB DRAIN
RAMP C 10'50" Lt
S.B. 1192'50" Lt from Curb



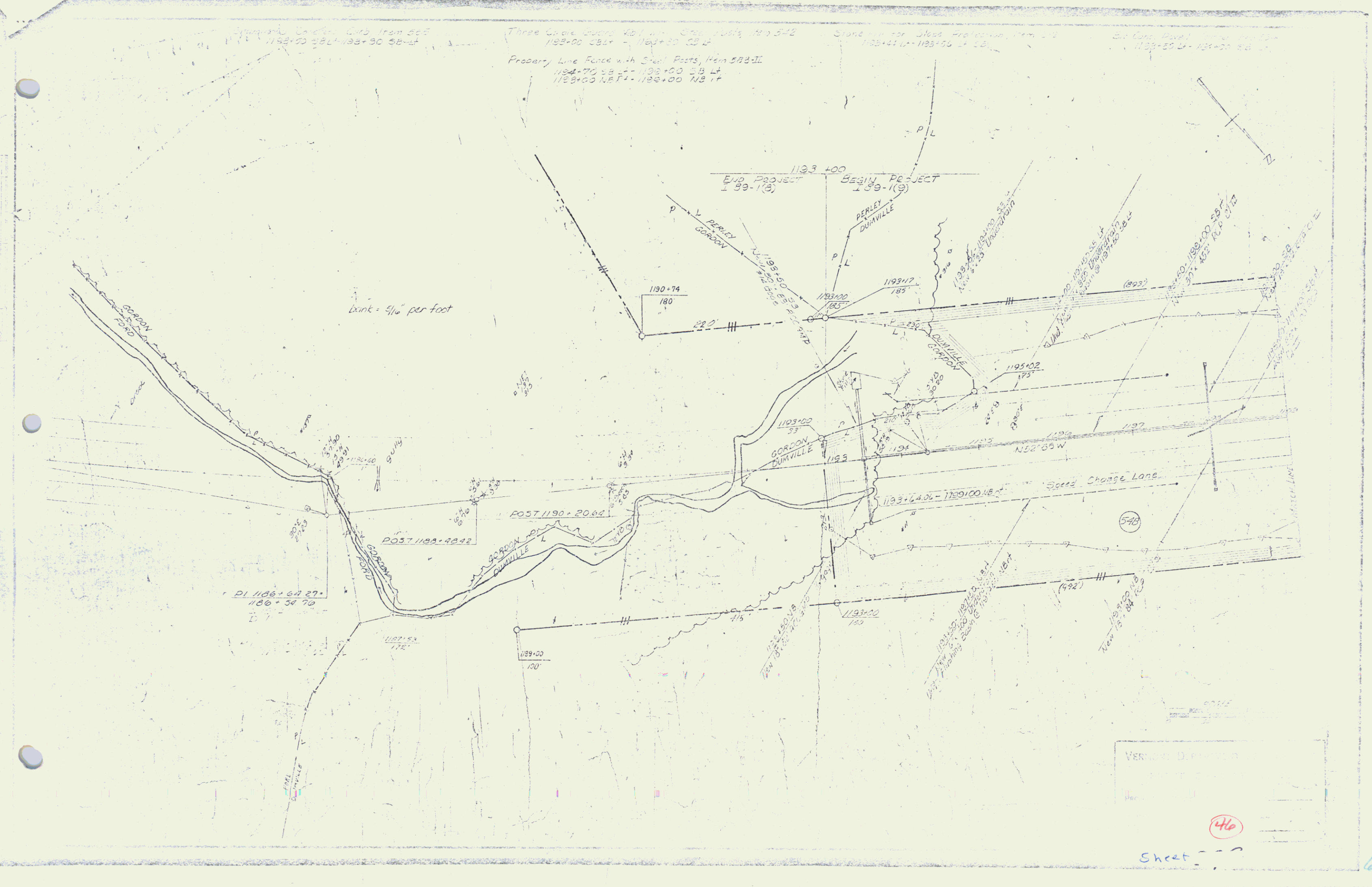
VERMONT DEPARTMENT OF HIGHWAYS
RIGHT-OF-WAY PLANS
PROJECT: SHARON-ROSELAND
No. 229-1-2
SHEET: 44

Sheet
Row-con 59

Three Chain Guards 20' in. Steel Posts, Item 542
1198+00 CB L - 1199+00 CB L
Stone for Road Protection, Item 543
1198+44.17 - 1198+55.14 L B
Bit Conc. Pavement, Item 544
1199+50 L - 120+00 S B L

Property Line Fence with Steel Posts, Item 543-II
1194+70 S B L - 1198+00 S B L
1199+00 N B L - 1199+00 N B L

Slope = 5/16 per foot



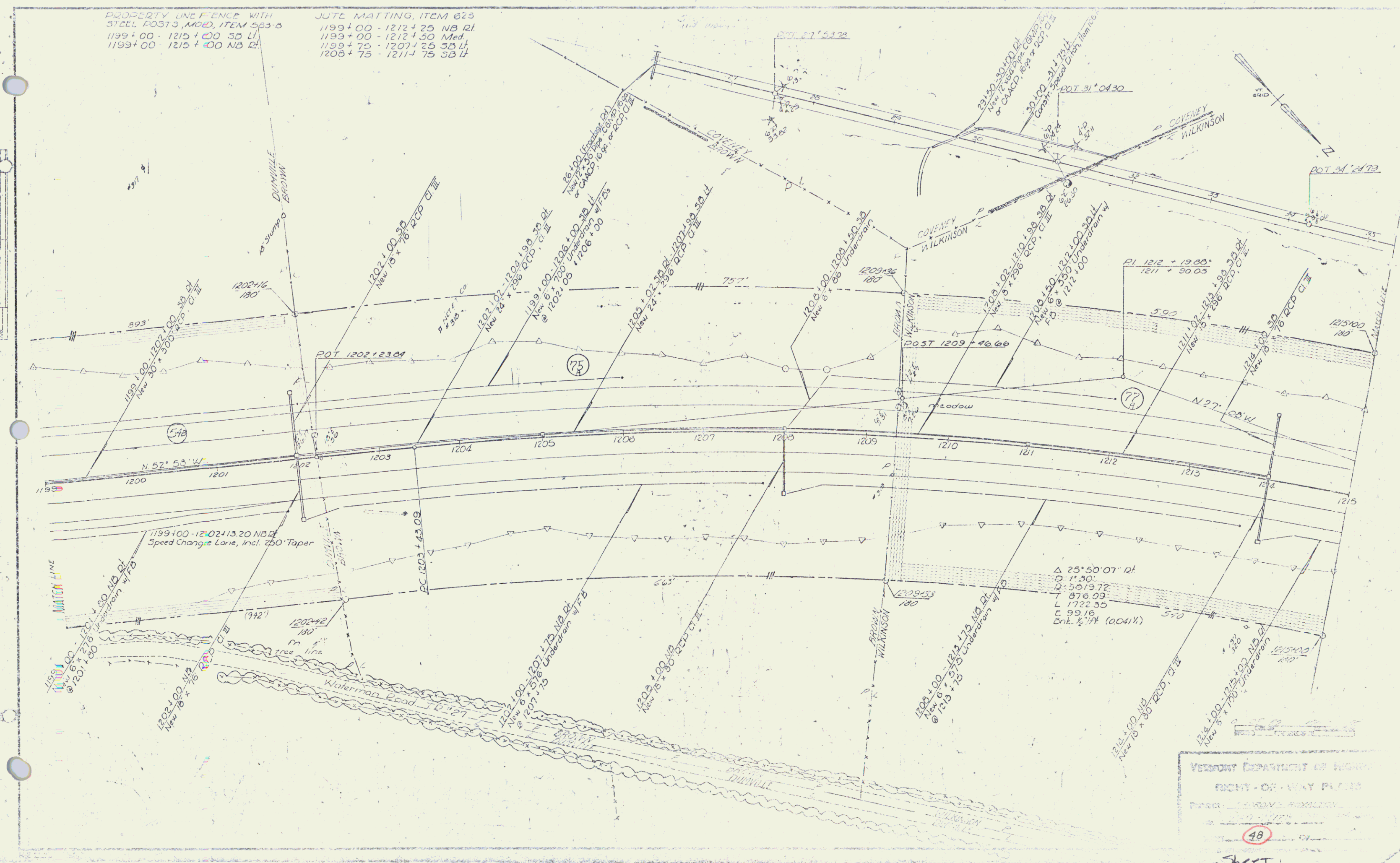
VERNON D. PHILLIPS
11/19/53
11/19/53

Sheet 46

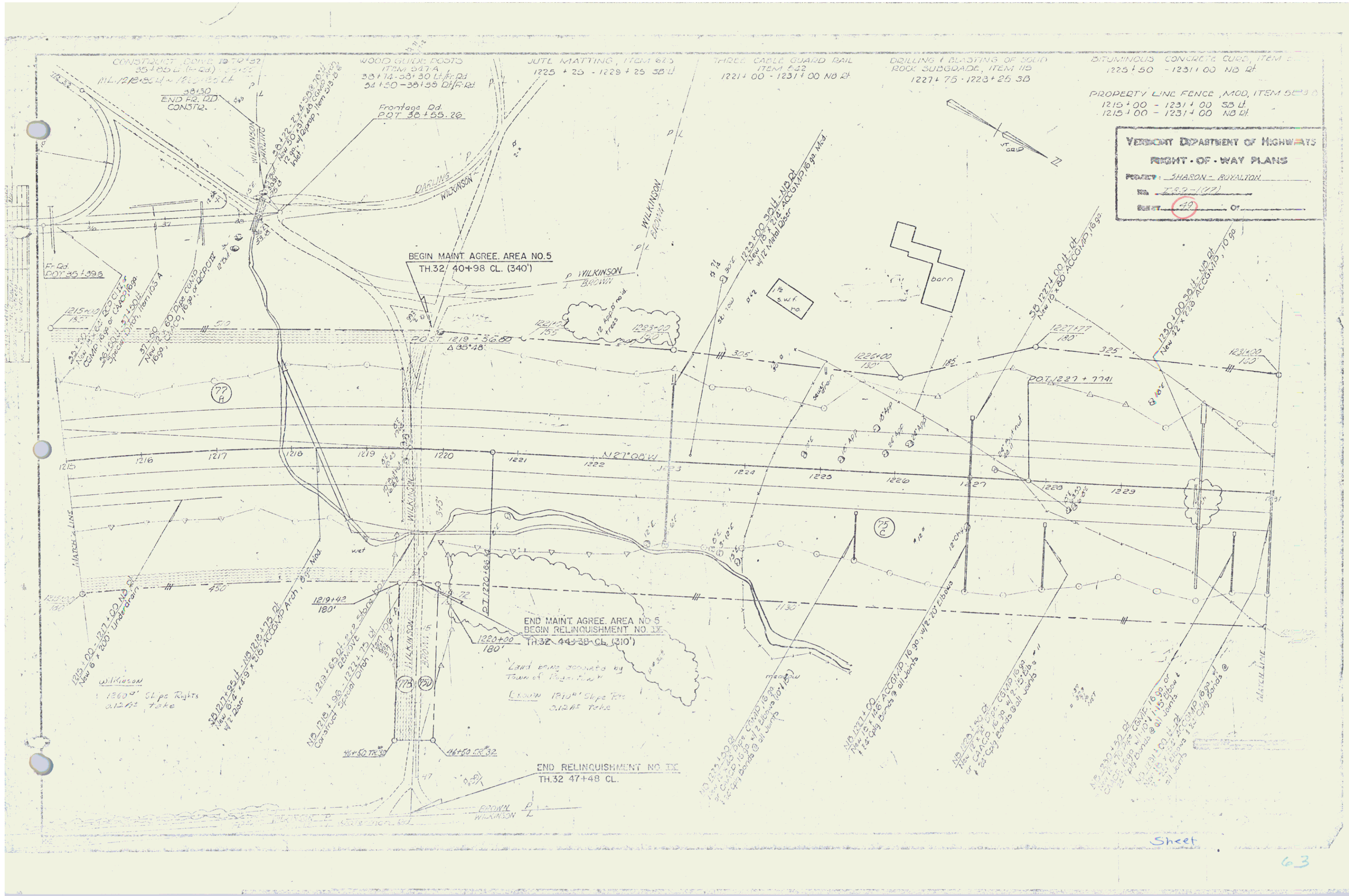
61

PROPERTY LINE FENCE WITH
STEEL POSTS, MOD, ITEM 583-B
1199+00 - 1215+00 SB LI
1199+00 - 1215+00 NB LI

JUTE MATTING, ITEM 623
1199+00 - 1212+25 NB RI
1199+00 - 1212+50 Med.
1199+75 - 1207+25 SB LI
1208+75 - 1211+75 SB LI



VERMONT DEPARTMENT OF HIGHWAYS
RIGHT-OF-WAY PLANS
SHEET
48



CONSTRUCT DRIVE TO 74+27
 35+85 to 74+27
 ML 1218+55.4 - 1218+55.4
 END P.L. D.D. CONSTR.

WOOD GUIDE POSTS
 ITEM 5174
 33+74 - 33+30 L.F. P.D.
 34+50 - 33+35 D.F. R.D.

JUTE MATTING, ITEM 625
 1225+25 - 1229+25 50' W

THREE CABLE GUARD RAIL
 ITEM 175
 1221+00 - 1231+00 NB RT

DRILLING & BLASTING OF SOLID
 ROCK SUBGRADE, ITEM 115
 1227+75 - 1228+25 50'

DIMENSIONAL CONCRETE CURB, ITEM 517
 1225+50 - 1231+00 NB RT

PROPERTY LINE FENCE, MOD, ITEM 5173
 1215+00 - 1231+00 SB L.
 1215+00 - 1231+00 NB RT

VERMONT DEPARTMENT OF HIGHWAYS
RIGHT-OF-WAY PLANS
 PROJECT: SHASCON - ROYALTON
 No. 159-1(17)
 SHEET 49 OF

BEGIN MAINT. AGREE. AREA NO. 5
 TH. 32' 40" + 98' CL. (340')

END MAINT. AGREE. AREA NO. 5
 BEGIN RELINQUISHMENT NO. IX
 TH. 32' 44" + 38' CL. (310')

END RELINQUISHMENT NO. IX
 TH. 32' 47" + 48' CL.

Wilkinson
 1360' Slope Rights
 0.12% Take

Land being donated by
 Town of Royalton
 1870' Slope P.R.
 0.12% Take

Sheet

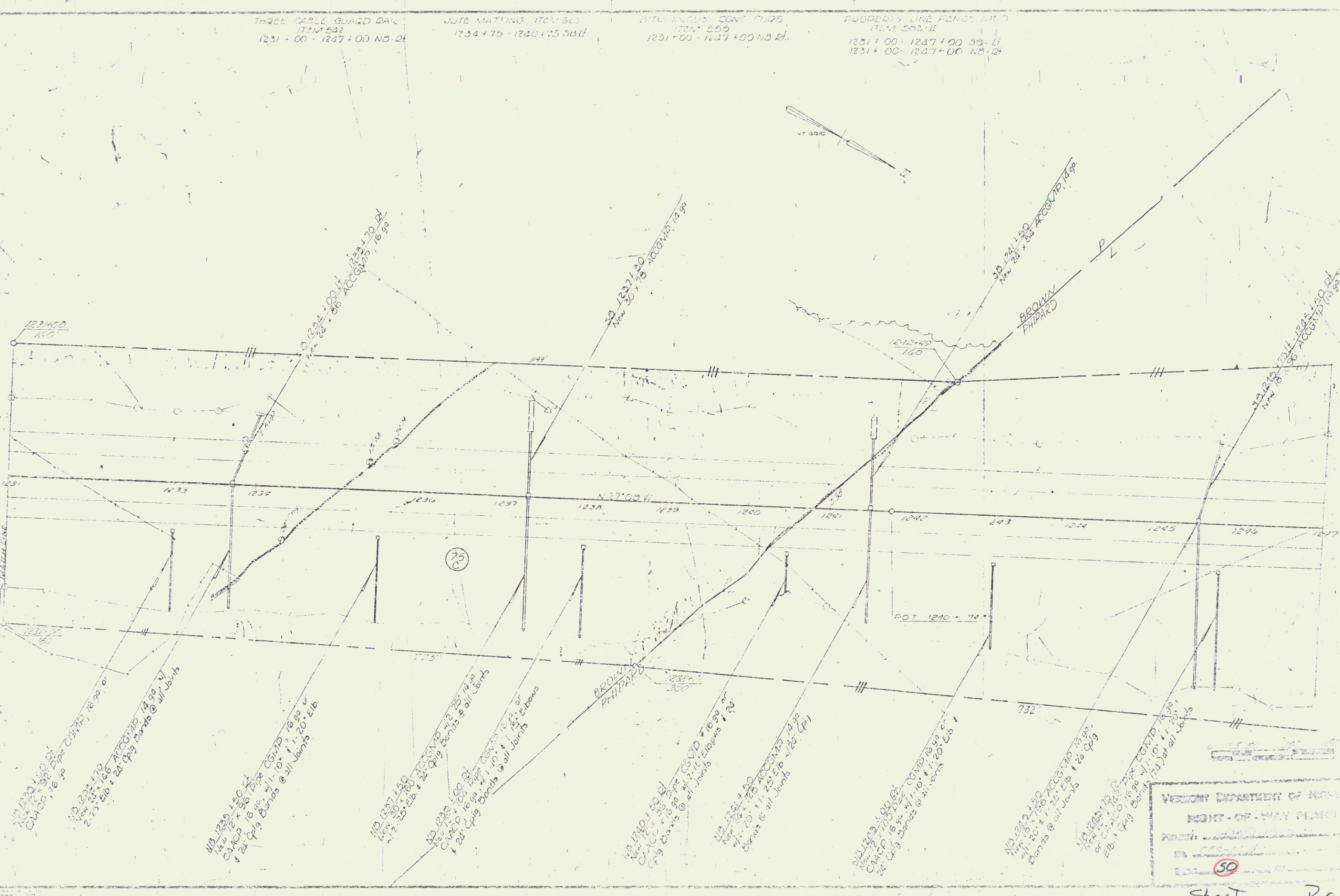
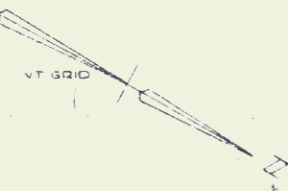
63

THREE CABLE GUARD RAIL
ITEM 582
1231+00 - 1247+00 NB-24

JUTE MATTING, ITEM 625
1234+75 - 1240+75 SB-1

BITUMINOUS CONC CURB
ITEM 555
1231+00 - 1247+00 NB-24

PROPERTY LINE FENCE AND
ITEM 583-11
1231+00 - 1247+00 SB-1
1231+00 - 1247+00 NB-24



1231+00 to 1232+00
CMAA 1/2" Dia
1/2" Dia
27' Spacing @ all Joints

1232+00 to 1233+00
CMAA 1/2" Dia
1/2" Dia
27' Spacing @ all Joints

1233+00 to 1234+00
CMAA 1/2" Dia
1/2" Dia
27' Spacing @ all Joints

1234+00 to 1235+00
CMAA 1/2" Dia
1/2" Dia
27' Spacing @ all Joints

1235+00 to 1236+00
CMAA 1/2" Dia
1/2" Dia
27' Spacing @ all Joints

1236+00 to 1237+00
CMAA 1/2" Dia
1/2" Dia
27' Spacing @ all Joints

1237+00 to 1238+00
CMAA 1/2" Dia
1/2" Dia
27' Spacing @ all Joints

VERMONT DEPARTMENT OF HIGHWAYS
RIGHT-OF-WAY PLAN
Sheet 50 Row 64

1	TITLE SHEET	
2-4	RIGHT-OF-WAY DETAIL SHEETS	
5	ROADWAY PLAN SHEET	
6-7	ROADWAY PROFILE SHEETS	
8-41	BRIDGE SHEETS (BR 100-133)	
42	BLANK	
43	E-31 F&W CONSTRUCTION IDENTIFICATION SIGNS	4/21/67 R
44	E-33 BRIDGE CONSTRUCTION APPROACH SIGNS	1/8/67
45	E-34 ON-PROJECT CONSTRUCTION SIGNS	1/13/67
46	B-1 BOUNDARY MARKERS	3/10/65
47	SCB-20-65 T&P SECTIONS & QUANTITIES - 30' RDWY	2/24/66 R
48	SCB-21-65 GENERAL NOTES & INFORMATION	2/14/66 R
49	SCB-22-65 DETAILS A, B, C	2/4/65 R
50	SCB-24-65 REINFORCEMENT AT ABUTMENTS	2/4/65 R
51	SCB-27-65 DETAILS A, B, C, D	3/7/66 R
52	SCB-27-65 DETAILS A, B, C, D, E	2/4/65 R
53-54	SB-R1-64 ALUMINUM BRIDGE RAILING SHEETS 102 OF 2 12/5/66 & 1/18/65 R	
55	TR-R2-65 GALVANIZED METAL BRIDGE RAILING	11/8/66 R
56	BLANK	
57-65	ROADWAY SECTIONS (MAINLINE)	
66-69	ROADWAY SECTIONS (V.T. 14)	
70-73	CHANNEL SECTIONS	

FOR RIGHT OF WAY DETAILS, SEE RIGHT OF WAY PLANS.

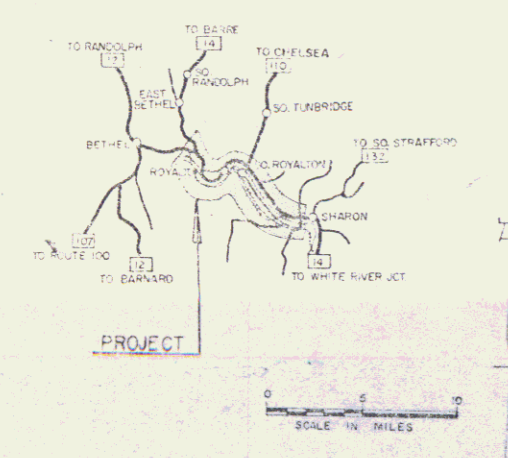
STATE OF VERMONT
DEPARTMENT OF HIGHWAYS

PROPOSED IMPROVEMENT
INTERSTATE PROJECT
TOWNS OF SHARON
COUNTY OF WINDSOR
INTERSTATE ROUTE 89
WHITE RIVER JCT. - MONTPELIER ROAD
CONTRACT 2

BEGINNING AT A POINT 1.655 MILES SOUTHEAST OF THE SHARON-ROYALTON TOWN LINE AND EXTENDING NORTH-WESTERLY 0.558 MILES

LENGTH OF ROADWAY FEET = MILES
LENGTH OF BRIDGES 833.64 FEET = 0.158 MILE
LENGTH OF PROJECT 833.64 FEET = 0.158 MILES


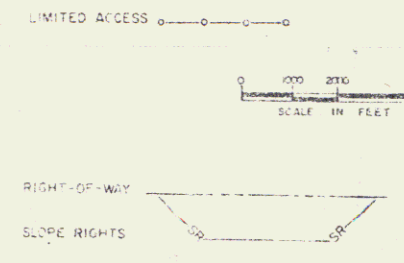
DESIGN	DESIGNATION
ADT	1960 1800
ADT	1985 4175
DHV	1985 610
T-D	56%
NT	0.5%
V	60 MPH



CONVENTION

COUNTY LINE	---
TOWN LINE	- - - -
FENCE LINE	— · — · —
STONE WALL	— · — · —
UNTENDED CLAD WALL	— · — · —
TRAVELED ROAD	— · — · —
UNTRAVELED ROAD	— · — · —
POWER LINE	— · — · —
UTILITY LINE	— · — · —
COVER	— · — · —
DRIVE PILE	— · — · —
TROLLEY RAIL	— · — · —
POWER POLE	— · — · —
TELEPHONE POLE	— · — · —
TREE	— · — · —
HERD	— · — · —
FEDERAL AND CONSTRUCTION IDENTIFICATION SIGNS	A

SP. ELEVATION	— · — · —
GRADE ELEVATION	— · — · —
CONVE. DATA	— · — · —
REFLECT. OF ANGLE	— · — · —
DIGIT. OF CURVE	— · — · —
RADIUS OF CURVE	— · — · —
TANGENT DISTANCE	— · — · —
CHORD DISTANCE	— · — · —
POINT OF INTERSECTION	— · — · —
POINT OF CURVE	— · — · —
POINT OF TANGENT	— · — · —
POINT OF BEGINNING	— · — · —



THESE PLANS ARE SUBJECT TO SUCH REVISIONS AS MAY BE REQUIRED BY THE BUREAU OF PUBLIC ROADS OR THE COMMISSIONER OF HIGHWAYS.

CONSTRUCTION IS TO BE CARRIED ON IN ACCORDANCE WITH THESE PLANS AND THE STANDARD SPECIFICATIONS FOR HIGHWAY AND BRIDGE CONSTRUCTION, DATED APRIL 1964, AS APPROVED BY THE BUREAU OF PUBLIC WORKS ON OCTOBER 12, 1964, INCLUDING ALL SUBSEQUENT APPROVED REVISIONS AND SUCH REVISED SPECIFICATIONS AND SPECIAL PROVISIONS AS ARE INCORPORATED IN THESE PLANS.

DEPARTMENT OF TRANSPORTATION
BUREAU OF PUBLIC ROADS
DEC 20 1973

PROJECT 1 NO. 89-1 (C)
SHEET 7 OF 10

APPROVED: <i>[Signature]</i> DATE: <i>[Date]</i>	APPROVED: <i>[Signature]</i> DATE: <i>[Date]</i>	APPROVED: <i>[Signature]</i> DATE: <i>[Date]</i>	APPROVED: <i>[Signature]</i> DATE: <i>[Date]</i>	APPROVED: <i>[Signature]</i> DATE: <i>[Date]</i>	APPROVED: <i>[Signature]</i> DATE: <i>[Date]</i>
---	---	---	---	---	---

767+00 TO 775+77

182

FIELD SET 65

11

STATE OF VERMONT
DEPARTMENT OF HIGHWAYS

PROPOSED IMPROVEMENT

TOWNS OF SHARON--ROYALTON
COUNTY OF WINDSOR
INTERSTATE ROUTE 89
WHITE RIVER JCT.-MONTPELIER ROAD

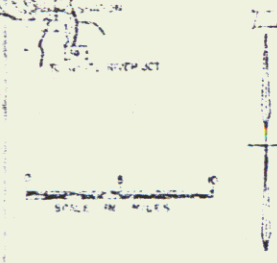
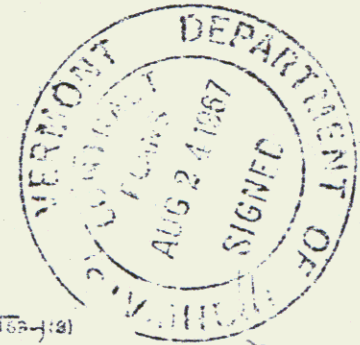
BEGINNING AT A POINT .457 MILES SOUTHEAST OF THE
SHARON-ROYALTON TOWN LINE AND EXTENDING NORTH-
WESTERLY 2.918 MILES

LENGTH OF ROADWAY 13,365 FEET = 2.567 MILES
LENGTH OF BRIDGES 2,995 FEET = 0.051 MILE

LENGTH OF PROJECT 16,400 FEET = 2.918 MILES

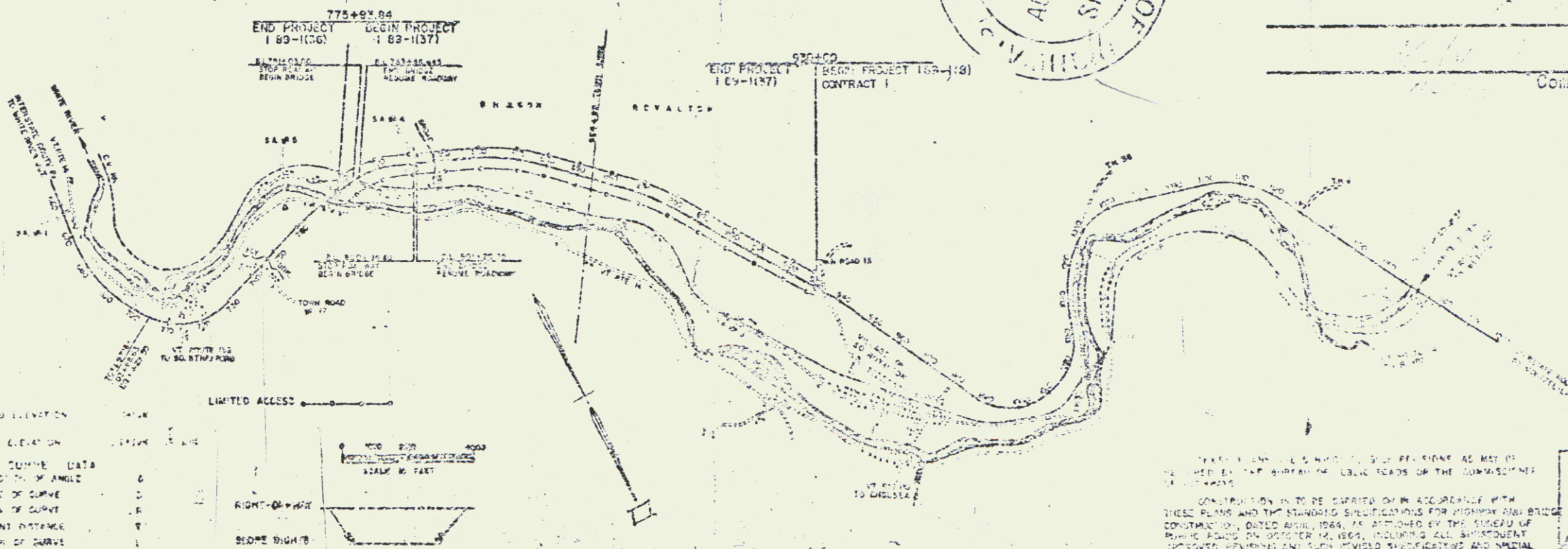
DESIGN DESIGNATION

ADT	1500	1500
ADT	1825	4175
DHV	1100	610
D	55%	
T	8.5%	
V	60 MPH	




1-1	Title Sheet	
1-2	Plan Sheets	
1-3	Profile Sheets	
1-4	Quantity Sheets	
1-5	Location and Grade Sheets	
1-6	Right-of-Way Sheets	
1-7	Right-of-Way Plans	
1-8	Right-of-Way Profiles	
1-9	Right-of-Way Quantities	
1-10	Right-of-Way Plans	
1-11	Right-of-Way Profiles	
1-12	Right-of-Way Quantities	
1-13	Right-of-Way Plans	
1-14	Right-of-Way Profiles	
1-15	Right-of-Way Quantities	
1-16	Right-of-Way Plans	
1-17	Right-of-Way Profiles	
1-18	Right-of-Way Quantities	
1-19	Right-of-Way Plans	
1-20	Right-of-Way Profiles	
1-21	Right-of-Way Quantities	
1-22	Right-of-Way Plans	
1-23	Right-of-Way Profiles	
1-24	Right-of-Way Quantities	
1-25	Right-of-Way Plans	
1-26	Right-of-Way Profiles	
1-27	Right-of-Way Quantities	
1-28	Right-of-Way Plans	
1-29	Right-of-Way Profiles	
1-30	Right-of-Way Quantities	
1-31	Right-of-Way Plans	
1-32	Right-of-Way Profiles	
1-33	Right-of-Way Quantities	
1-34	Right-of-Way Plans	
1-35	Right-of-Way Profiles	
1-36	Right-of-Way Quantities	
1-37	Right-of-Way Plans	
1-38	Right-of-Way Profiles	
1-39	Right-of-Way Quantities	
1-40	Right-of-Way Plans	
1-41	Right-of-Way Profiles	
1-42	Right-of-Way Quantities	
1-43	Right-of-Way Plans	
1-44	Right-of-Way Profiles	
1-45	Right-of-Way Quantities	
1-46	Right-of-Way Plans	
1-47	Right-of-Way Profiles	
1-48	Right-of-Way Quantities	
1-49	Right-of-Way Plans	
1-50	Right-of-Way Profiles	
1-51	Right-of-Way Quantities	
1-52	Right-of-Way Plans	
1-53	Right-of-Way Profiles	
1-54	Right-of-Way Quantities	
1-55	Right-of-Way Plans	
1-56	Right-of-Way Profiles	
1-57	Right-of-Way Quantities	
1-58	Right-of-Way Plans	
1-59	Right-of-Way Profiles	
1-60	Right-of-Way Quantities	
1-61	Right-of-Way Plans	
1-62	Right-of-Way Profiles	
1-63	Right-of-Way Quantities	
1-64	Right-of-Way Plans	
1-65	Right-of-Way Profiles	
1-66	Right-of-Way Quantities	
1-67	Right-of-Way Plans	
1-68	Right-of-Way Profiles	
1-69	Right-of-Way Quantities	
1-70	Right-of-Way Plans	
1-71	Right-of-Way Profiles	
1-72	Right-of-Way Quantities	
1-73	Right-of-Way Plans	
1-74	Right-of-Way Profiles	
1-75	Right-of-Way Quantities	
1-76	Right-of-Way Plans	
1-77	Right-of-Way Profiles	
1-78	Right-of-Way Quantities	
1-79	Right-of-Way Plans	
1-80	Right-of-Way Profiles	
1-81	Right-of-Way Quantities	
1-82	Right-of-Way Plans	
1-83	Right-of-Way Profiles	
1-84	Right-of-Way Quantities	
1-85	Right-of-Way Plans	
1-86	Right-of-Way Profiles	
1-87	Right-of-Way Quantities	
1-88	Right-of-Way Plans	
1-89	Right-of-Way Profiles	
1-90	Right-of-Way Quantities	
1-91	Right-of-Way Plans	
1-92	Right-of-Way Profiles	
1-93	Right-of-Way Quantities	
1-94	Right-of-Way Plans	
1-95	Right-of-Way Profiles	
1-96	Right-of-Way Quantities	
1-97	Right-of-Way Plans	
1-98	Right-of-Way Profiles	
1-99	Right-of-Way Quantities	
1-100	Right-of-Way Plans	

SEE RIGHT OF WAY DETAILS. SEE RIGHT OF WAY PLANS.



CONVENTIONAL SIGNS	
COUNTY LINE	---
TOWN LINE	---
TUNNEL LINE	---
STONE WALL	---
UNFENCED PROPERTY	---
SLUMP RAIL	---
TRAVELED WAY	---
RAILROAD	---
RETAINING WALL	---
CENTER LINE	---
SURVEY LINE	---
SURVEY	---
TOP OF CUT	---
VALLEY FLOOR	---
TRUCK STOP	---
TELEPHONE POLE	---
...	...

GROUND ELEVATION	---
GRADE ELEVATION	---
CURVE DATA	---
DEGREE OF CURVE	---
RADIUS OF CURVE	---
TANGENT DISTANCE	---
LENGTH OF CURVE	---
EXTERNAL DISTANCE	---
POINT OF INTERSECTION	---
POINT OF CURVE	---
POINT OF TANGENT	---
POINT OF TANGENT	---
POINT OF TANGENT	---



CONSTRUCTION IS TO BE CARRIED ON IN ACCORDANCE WITH THESE PLANS AND THE STANDARD SPECIFICATIONS FOR HIGHWAY AND BRIDGE CONSTRUCTION, DATED AUGUST 1964, AS AMENDED BY THE VERMONT PUBLIC WORKS ACT OF OCTOBER 1964, INCLUDING ALL SUBSEQUENT IMPROVEMENTS THEREON. SUCH PROVIDED MODIFICATIONS AND SPECIAL PROVISIONS AS ARE INCORPORATED IN THESE PLANS.

APPROVED	DATE	DESIGNED	DATE	DRAWN	DATE	CHECKED	DATE

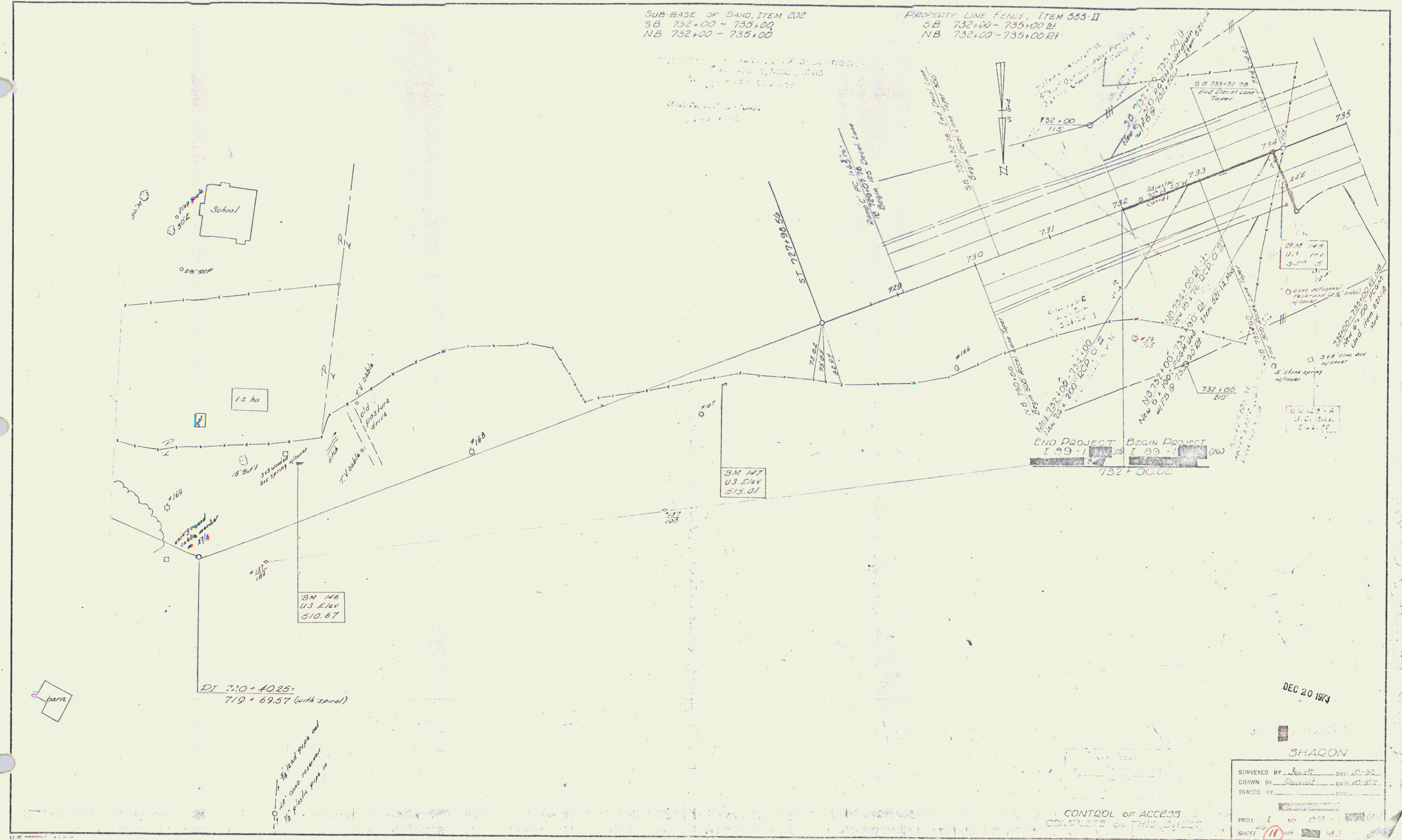
DEPARTMENT OF TRANSPORTATION
BUREAU OF PUBLIC WORKS

PROJECT NO. 189-1(17)
SHEET NO. 1 OF 1

LOW 189-1(17)
Sheet 1 of 1
66

SUB-BASE OF SAND, ITEM 202
SB 732+00 - 735+00
NB 732+00 - 735+00

PROPERTY LINE FENCE, ITEM 553-II
SB 732+00 - 735+00 RL
NB 732+00 - 735+00 RL



RT 720+40.25
719 + 69.57 (with spiral)

1/2" head pipe and
1/2" case recovery
1/2" plastic pipe in

BM 147
US Elev
515.01

BM 146
US Elev
510.67

END PROJECT BEGIN DRAINAGE
732+00.00

DEC 20 1974

SHARON

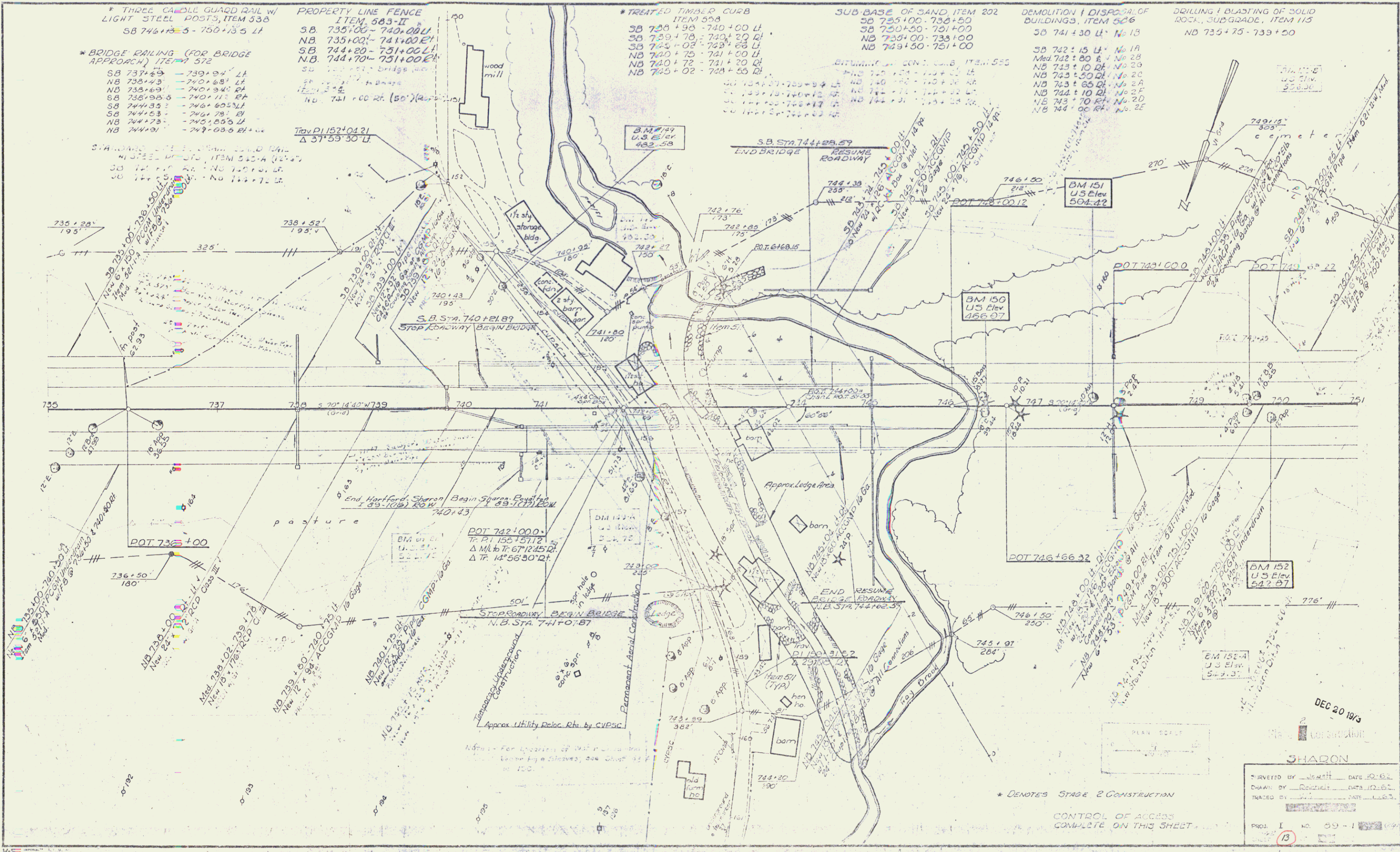
SURVEYED BY Jenett DATE 10-82
DRAWN BY General DATE 10-82
TRACED BY _____ DATE _____

CONTROL OF ACCESS
COMPLETE ON THIS SHEET

PROJ. I NO. 29
SHEET 11 OF 183

Sheet

69



* THREE CABLE GUARD RAIL w/ LIGHT STEEL POSTS, ITEM 338
SB 746+35 - 750+35 LI

* BRIDGE RAILING (FOR BRIDGE APPROACH) ITEM 372
SB 737+29 - 739+94 LI
NB 738+43 - 740+68 LI
NB 738+69 - 740+94 LI
SB 738+98 - 740+11 LI
SB 744+32 - 746+60 LI
SB 744+53 - 746+78 LI
NB 744+73 - 745+85 LI
NB 744+91 - 747+88 LI

PROPERTY LINE FENCE ITEM 583-II
SB 735+00 - 740+00 LI
NB 735+00 - 741+00 LI
SB 744+20 - 751+00 LI
NB 744+70 - 751+00 LI

* TREATED TIMBER CURB ITEM 598
SB 738+98 - 740+00 LI
SB 739+78 - 740+20 LI
SB 745+02 - 748+66 LI
NB 740+75 - 741+00 LI
NB 740+72 - 741+20 LI
NB 745+02 - 748+66 LI

SUB-BASE OF SAND ITEM 202
SB 735+00 - 739+50
SB 750+50 - 751+00
NB 739+00 - 739+00
NB 749+50 - 751+00

DEMOLITION / DISPOSAL OF BUILDINGS, ITEM 506
SB 741+30 LI No. 13

DRILLING / BLASTING OF SOLID ROCK, SUBGRADE, ITEM 115
NB 735+75 - 739+50

S.A. MARK SET BY SHARON 1963
413722, W. STA. ITEM 543-A (12' x 12')
SB 741+00 - 741+00 LI
NO. 144 - 5' x 5' - No. 144 - 12' x 12'

Top of 152+01.21
Δ 51°59'30" LI

S.M. #149
U.S. Elev. 482.58

S.B. STA. 744+25.57
END BRIDGE
RESUME ROADWAY

BM 151
U.S. Elev. 504.42

BM 150
U.S. Elev. 466.07

POT 746+66.32


BM 152
U.S. Elev. 542.97

POT 736+00

POT 742+00.0
TR. PI 150+51.12
Δ ML to TR 67°12'45" LI
Δ TR 14°56'30" LI

STOP ROADWAY BEGIN BRIDGE
N.B. STA. 741+07.87

END RESUME ROADWAY
S.B. STA. 744+25.57



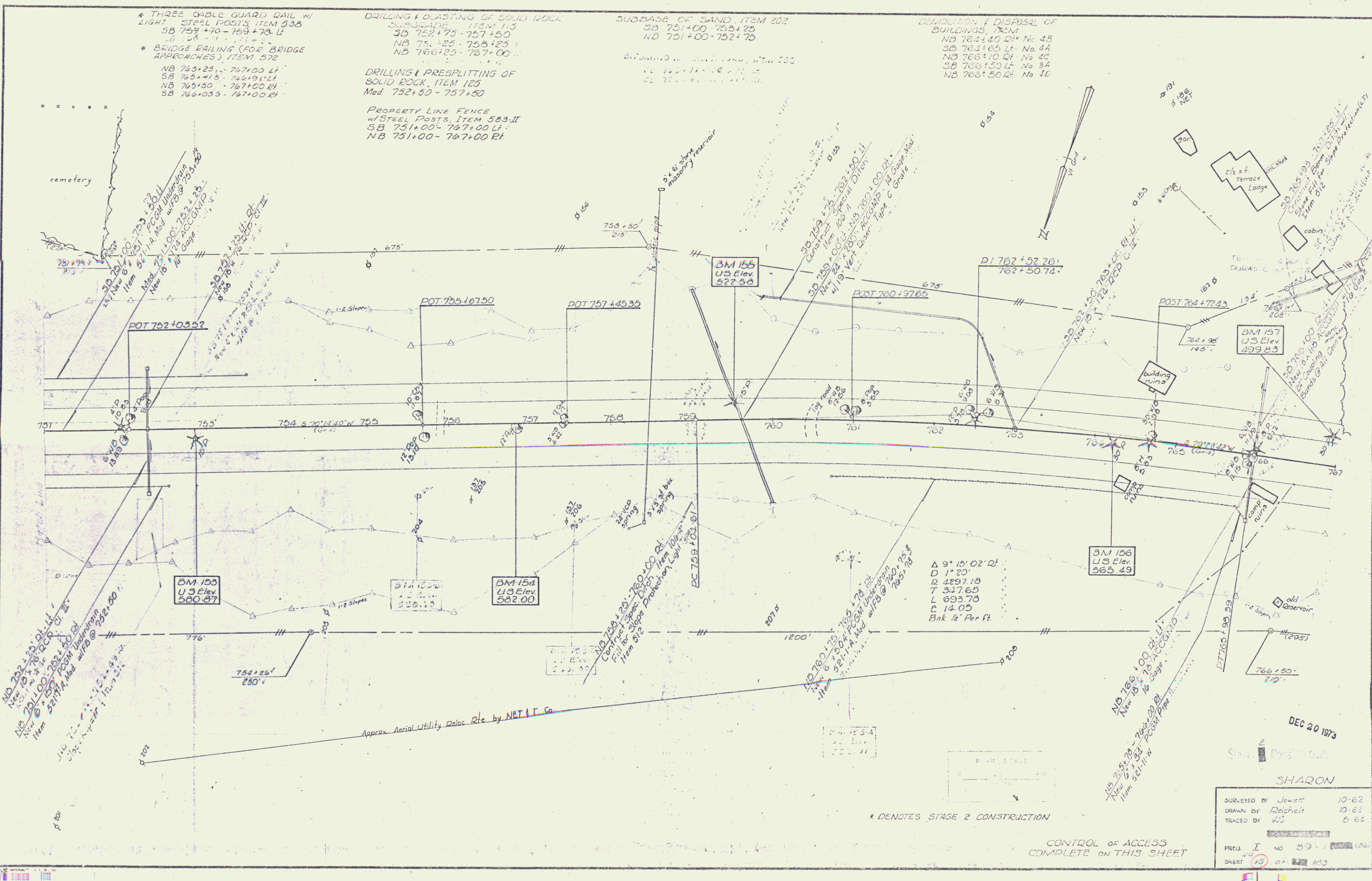
* DENOTES STAGE 2 CONSTRUCTION

CONTROL OF ACCESS COMPLETE ON THIS SHEET

SHARON
SURVEYED BY [Signature] DATE 10-62
DRAWN BY [Signature] DATE 10-62
MADE BY [Signature] DATE 10-62
PROJ. I NO. 59-1
Sheet

DEC 20 1962

Sheet



* THREE CABLE GUARD RAIL w/
LIGHT STEEL POSTS, ITEM 538
SB 757+70 - 763+75 U
ND 765+23 - 767+00 R

* BRIDGE RAILING (FOR BRIDGE
APPROACHES), ITEM 572
NB 765+23 - 767+00 L
SB 765+15 - 766+91 L
NB 765+50 - 767+00 R
SB 766+00 - 767+00 R

DRILLING & BLASTING OF SOLID ROCK
SURFACE, ITEM 113
SB 752+75 - 757+50
NB 75+25 - 758+25 L
ND 766+25 - 767+00 R

DRILLING & PRESPLITTING OF
SOLID ROCK, ITEM 125
Med 752+50 - 757+50

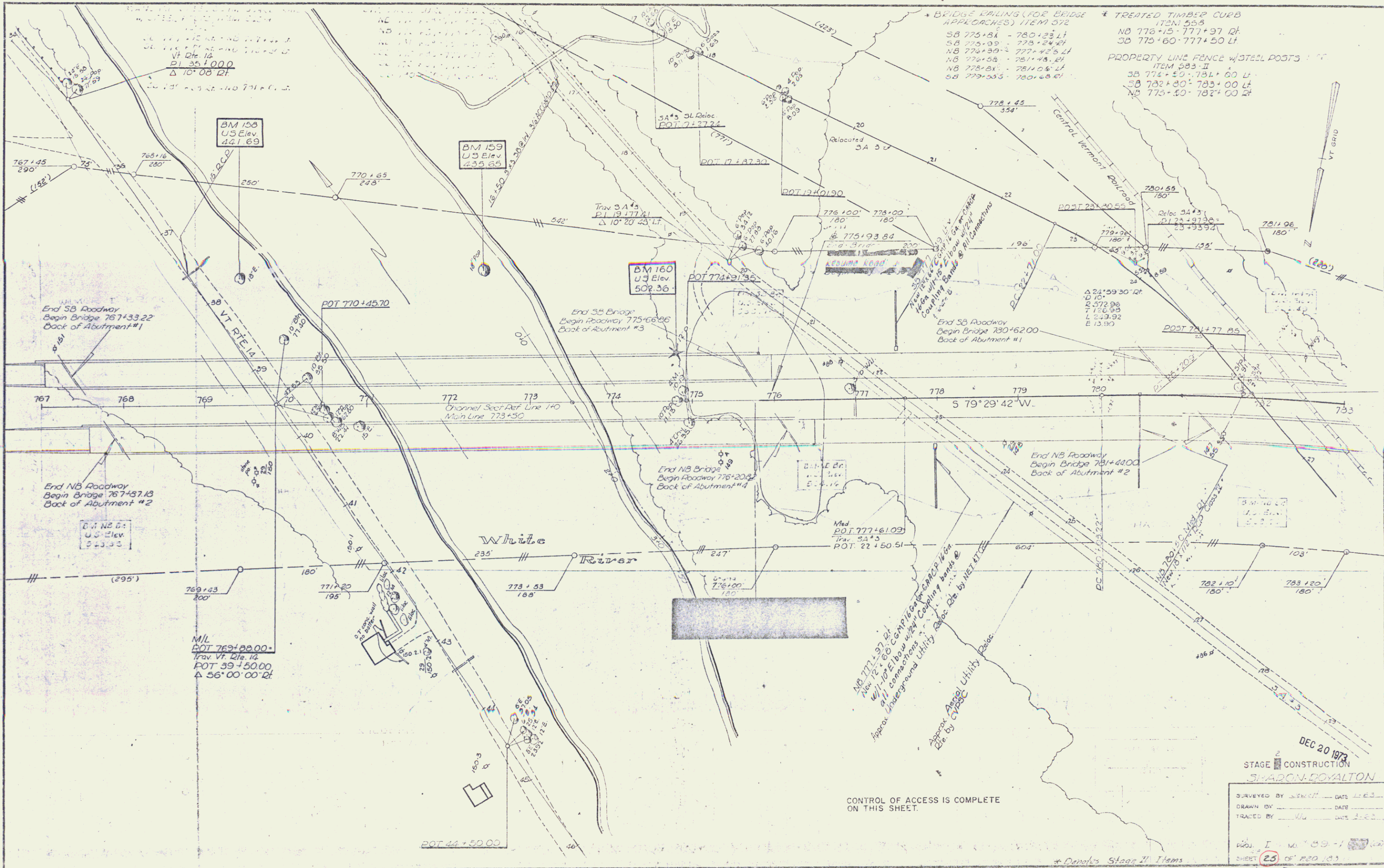
SUBBASE OF SAND, ITEM 202
SB 751+00 - 753+25
ND 751+00 - 752+75

DEMOLITION & DISPOSAL OF
BUILDINGS, 763M
ND 762+40 R, No. 48
SB 762+65 L, No. 4A
NB 766+10 R, No. 20
SB 766+50 L, No. 3A
NB 766+50 R, No. 4E

PROPERTY LINE FENCE
w/ STEEL POSTS, ITEM 583-II
SB 751+00 - 767+00 L
NB 751+00 - 767+00 R

SURVEYED BY Jewett 10-62	
DRAWN BY Reichelt 10-62	
TRACED BY WJ 5-64	
PROJECT NO. 59-1-100 (20)	
SHEET 10 OF 103	

SHARON
DEC 20 1973
Sheet



BRIDGE RAILING (FOR BRIDGE APPROACHES) ITEM 572
 SB 775+84 - 780+23 Lt
 SB 776+09 - 778+24 Rt
 NB 776+09 - 777+42 Lt
 NB 776+05 - 781+48 Rt
 NB 778+28 - 781+06 Lt
 SB 779+55 - 780+28 Rt

TREATED TIMBER CURB ITEM 555
 NB 776+15 - 777+97 Rt
 SB 775+60 - 777+50 Lt

PROPERTY LINE FENCE W/STEEL POSTS
 ITEM 203 II
 SB 774+50 - 781+00 Lt
 SB 782+80 - 783+00 Lt
 NB 775+50 - 782+00 Rt

CONTROL OF ACCESS IS COMPLETE ON THIS SHEET.

DEC 20 1973

STAGE 2 CONSTRUCTION

SHARON ROYALTON

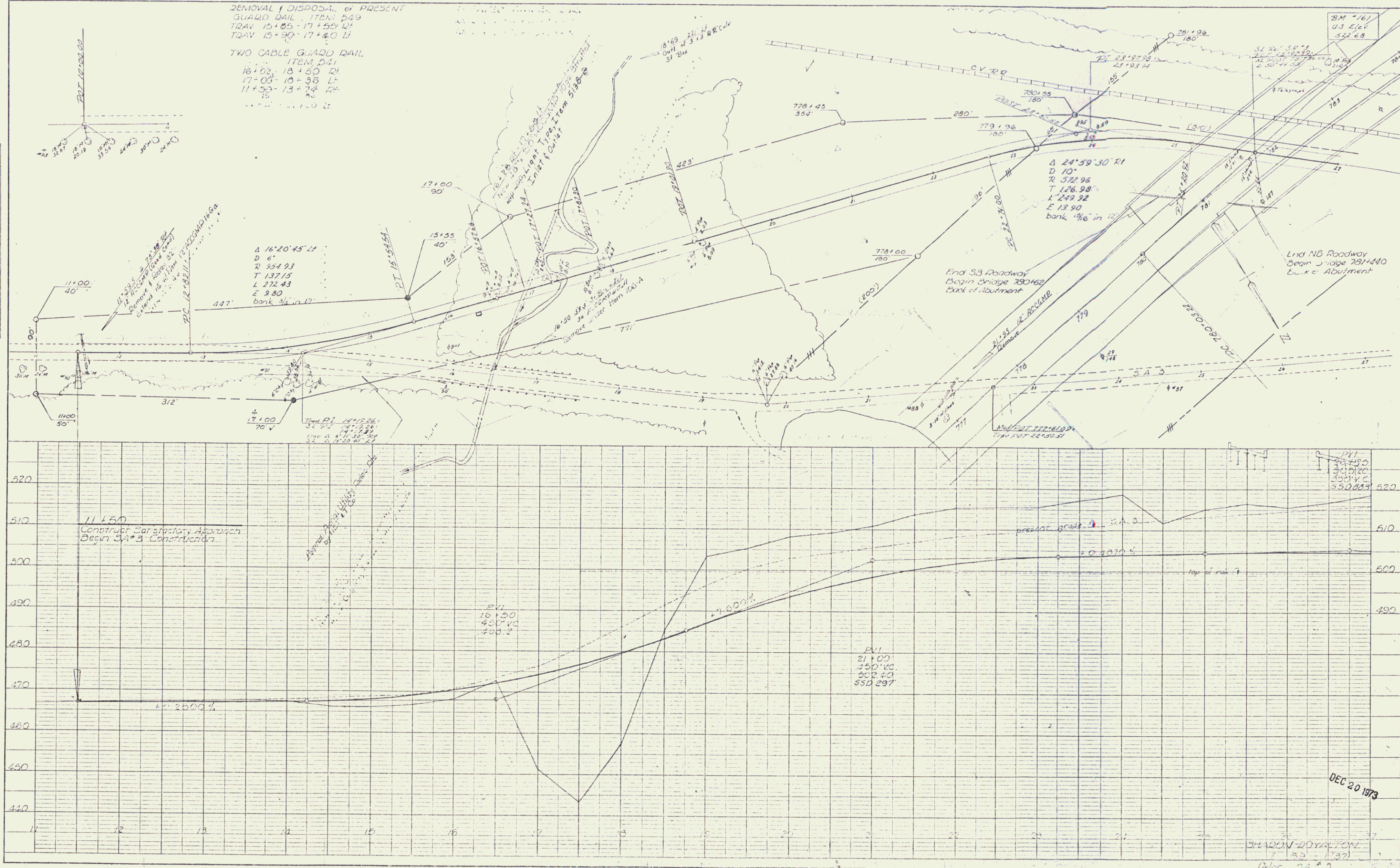
SURVEYED BY J.S.M. DATE 11-23-73
 DRAWN BY J.S.M. DATE 11-23-73
 TRACED BY J.S.M. DATE 11-23-73

Proj. I No. 89-1
 SHEET (25) OF 250 (33)

Sheet 1

PLAN
 DRAWN BY
 CHECKED BY
 DATE
 NO. OF SHEETS
 OF TOTAL SHEETS

PROFILE
 DRAWN BY
 CHECKED BY
 DATE
 NO. OF SHEETS
 OF TOTAL SHEETS



DEC 20 1973

SHARON ROYALTON
 7-13-73
 27 of 280

71

PLAN
 NOTED
 CHECKED
 DATE
 NO.

PROFILE
 NOTED
 CHECKED
 DATE
 NO.

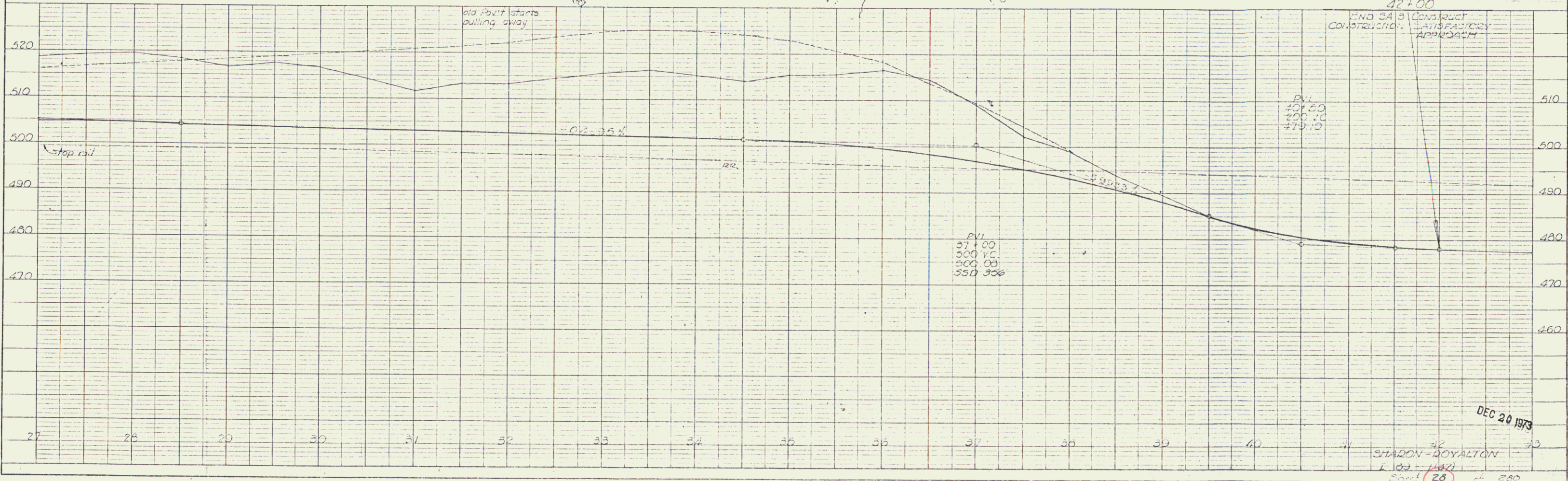
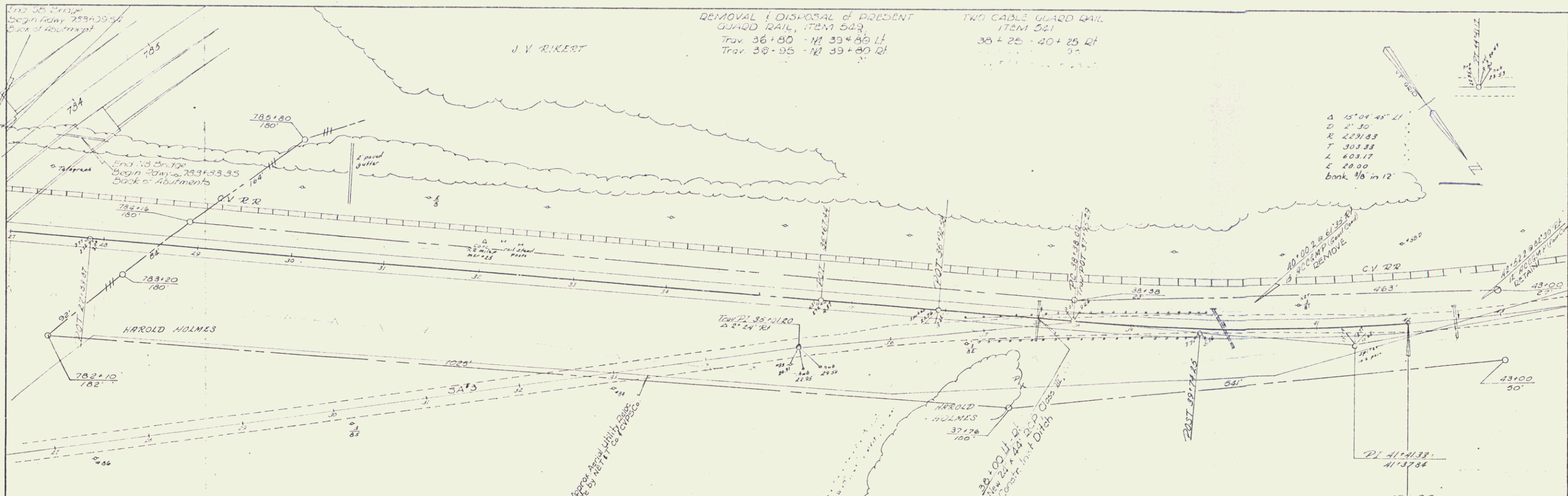


PLATE 1 FROM EIGHT OF SHADON - ROYALTON
 HUNTER & COMPANY NEW YORK

DEC 20 1913

SHADON - ROYALTON
 L. O. J. 1913
 Sheet 28
 Division 343

* THREE CABLE GUARD RAIL W/
LIGHT STEEL POSTS ITEM 535
NB 797+48 - 799+00 E/L

PROPERTY LINE FENCE W/STEEL POSTS
ITEM 533-II
SB 783+00 - 789+00 E/L
NB 783+80 - 789+00 E/L

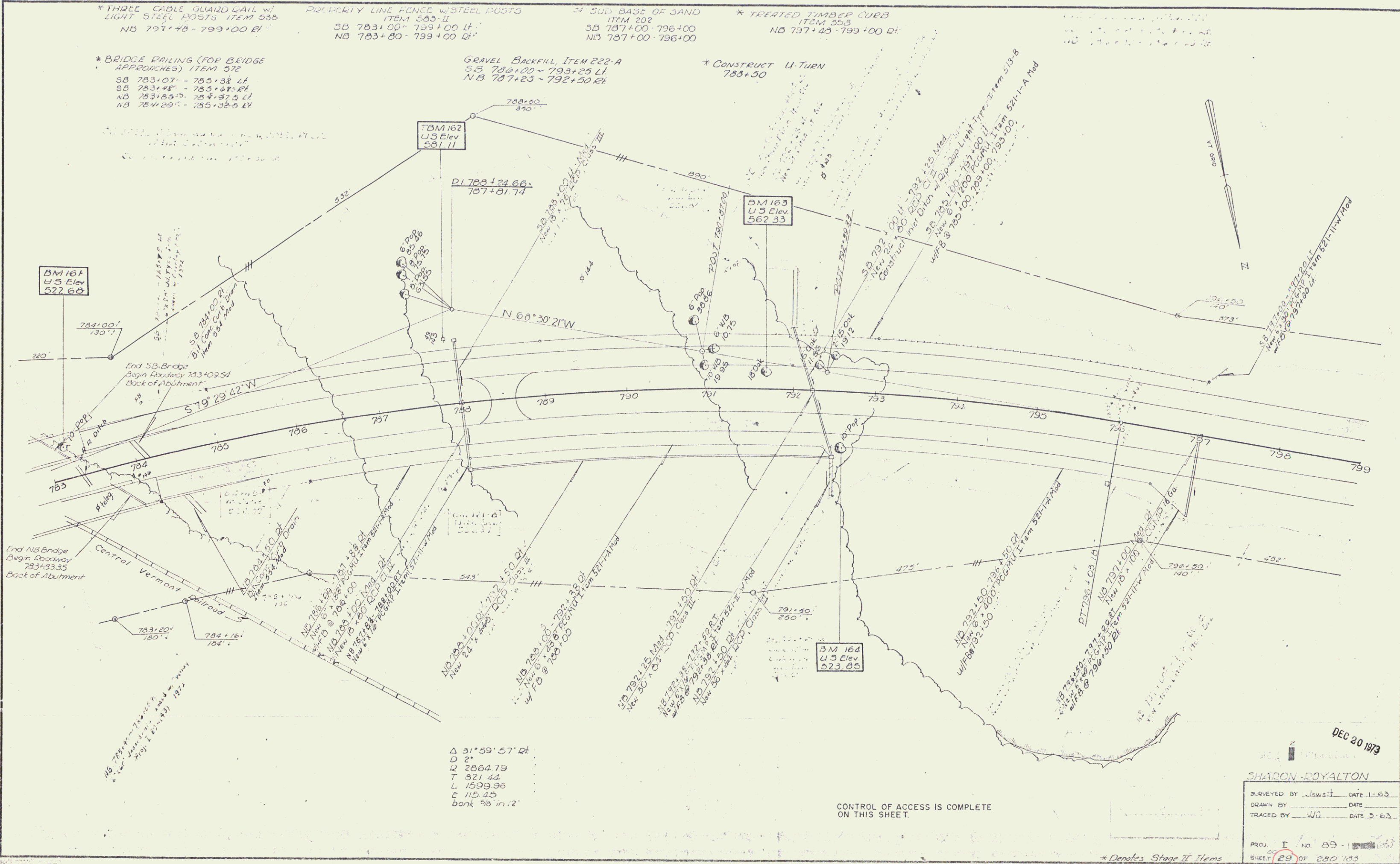
* SUB-BASE OF SAND
ITEM 202
SB 787+00 - 796+00
NB 787+00 - 796+00

* TREATED TIMBER CURB
ITEM 553
NB 787+48 - 799+00 E/L

* BRIDGE RAILING (FOR BRIDGE
APPROACHES) ITEM 512
SB 783+07 - 785+38 E/L
SB 783+48 - 785+48 E/L
NB 783+85 - 784+82.5 E/L
NB 784+29 - 785+32.6 E/L

GRAVEL BACKFILL ITEM 222-A
SB 786+20 - 793+25 E/L
NB 787+25 - 792+50 E/L

* CONSTRUCT U-TURN
785+50



End NB Bridge
Begin Roadway 783+09.54
Back of Abutment

End NB Bridge
Begin Roadway 783+33.35
Back of Abutment

Δ 31° 59' 57" E/L
D 2'
T 2864.79
L 821.44
E 1599.36
bank 90" in 12'

CONTROL OF ACCESS IS COMPLETE
ON THIS SHEET.

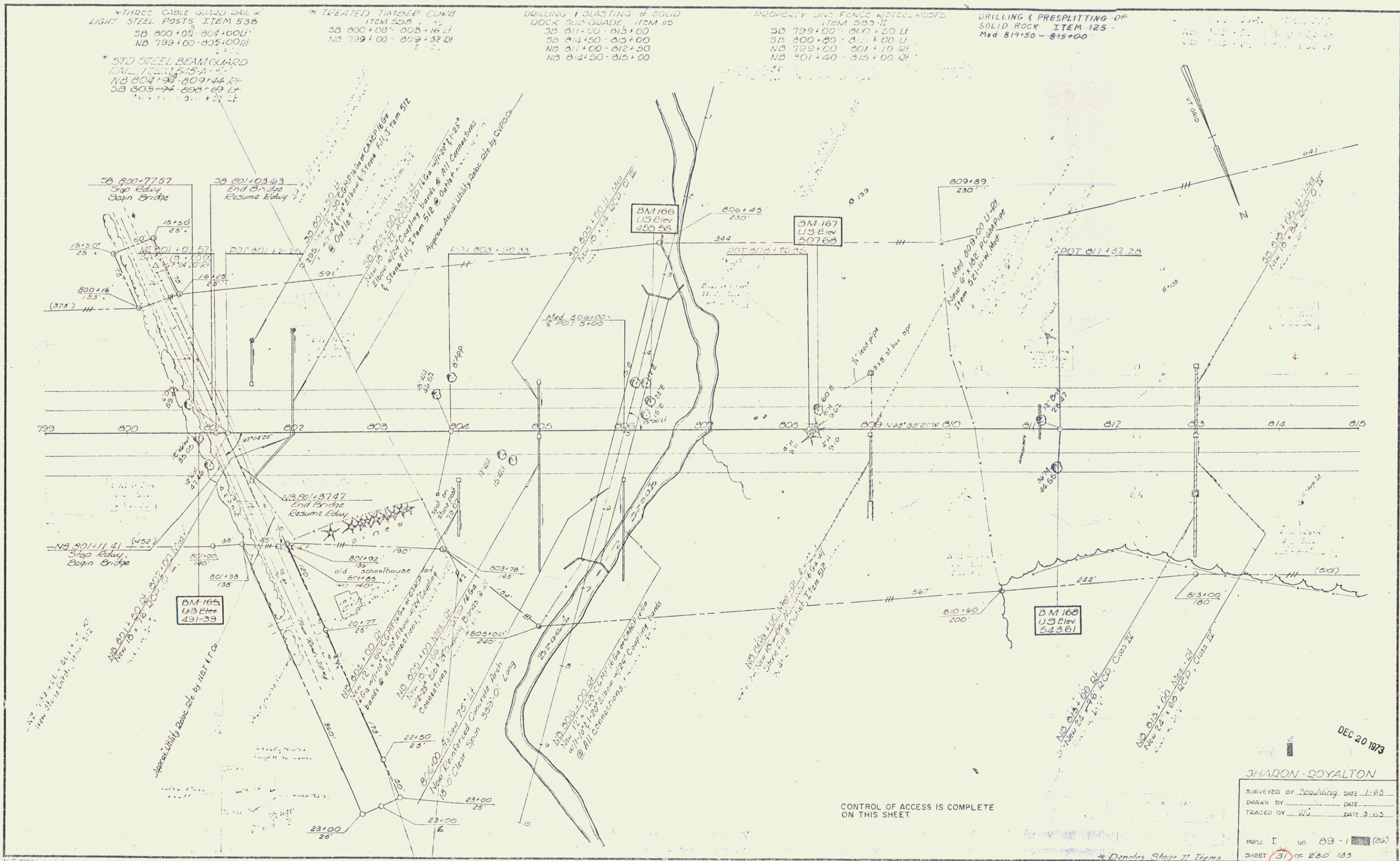
DEC 30 1973

SHARON ROYALTON

SURVEYED BY Jewett DATE 1-63
DRAWN BY _____ DATE _____
TRACED BY WJ DATE 3-63

PROJ. I No. 89-1
SHEET 29 OF 280 183

* Denotes Stage II Items



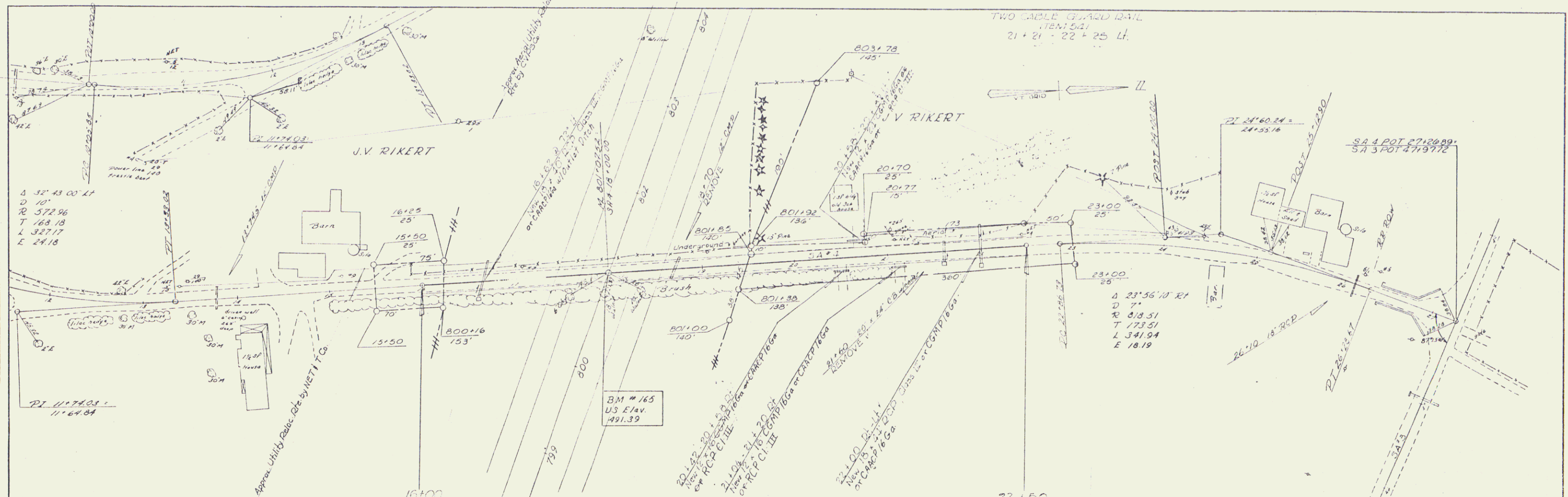
CONTROL OF ACCESS IS COMPLETE ON THIS SHEET

DEC 20 1973

SHARON ROYALTON
 SURVEYED BY Scawling DATE 1-83
 DRAWN BY DATE
 TRACED BY WJ DATE 3-83
 PROJ. I NO 89-1 (26)
 SHEET 31 OF 260 183

Sheet

74



PROFILE
 PROJECT: J.V. RIKERT
 DATE: 11-24-84
 DRAWN BY: [Name]
 CHECKED BY: [Name]

DEC 20 1973
 SHARON ROYALTON
 1 (37)
 Sheet 39 of 200
 SA 22

* THREE CABLE GUARD RAIL w/
LIGHT STEEL POSTS ITEM 83R
ND 818+50-831+00 RL
SB 830+00-831+00 LI

* TREATED TIMBER CURB
ITEM 35A
ND 827+72-831+00 RL

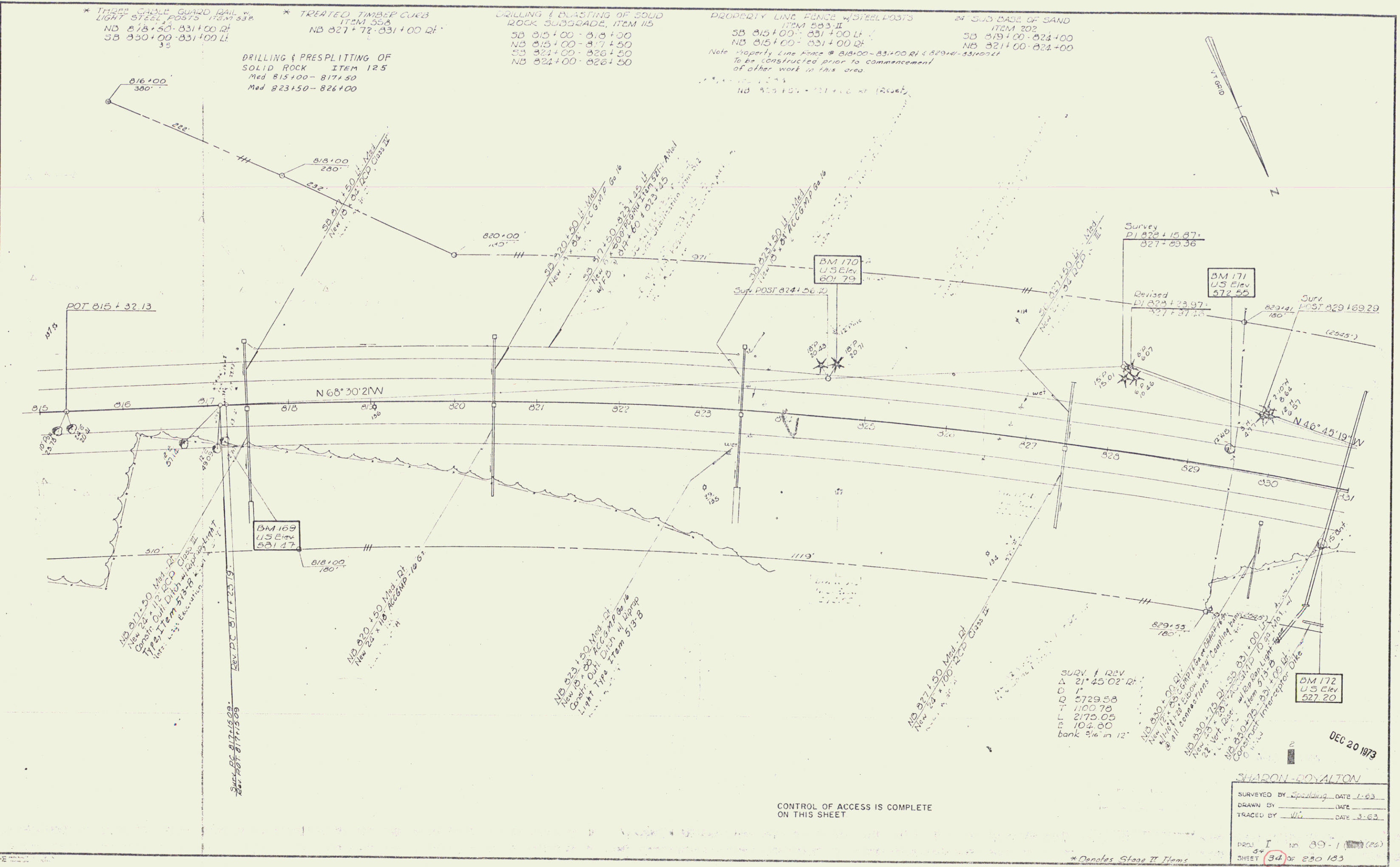
DRILLING & QUASTING OF SOLID
ROCK SUBGRADE, ITEM 115
SB 815+00-818+00
NB 815+00-817+50
SB 824+00-826+50
NB 824+00-826+50

PROPERTY LINE FENCE w/STEEL POSTS
ITEM 203 II
SB 815+00-831+00 LI
NB 815+00-831+00 RL

24 SUB BASE OF SAND
ITEM 202
SB 819+00-824+00
NB 821+00-824+00

DRILLING & PRESPLITTING OF
SOLID ROCK ITEM 125
Med 815+00-817+50
Med 823+50-826+00

Note: Property Line Fence @ 818+00-831+00 RL & 829+00-831+00 RL
To be constructed prior to commencement
of other work in this area.



SURV. 12EV
Δ 21°45'02" RL
D 1'
Q 5729.58
T 1100.78
L 2175.05
104.60
bank 3/4 in 12'

Alto 830+00 RL
New 830+00 RL
Comp. Curb with 2" Cable
& all connections
NB 830+00 RL
New 830+00 RL
Comp. Curb with 2" Cable
& all connections
NB 830+00 RL
New 830+00 RL
Comp. Curb with 2" Cable
& all connections

SHARON ROYALTON
SURVEYED BY Sharon DATE 1-63
DRAWN BY WJ DATE 3-63
TRACED BY WJ DATE 3-63
DRAWN BY I IN 89-1 (26)
SHEET 34 OF 250 103

CONTROL OF ACCESS IS COMPLETE
ON THIS SHEET

*Dangles Slag II Plans

Sheet

76

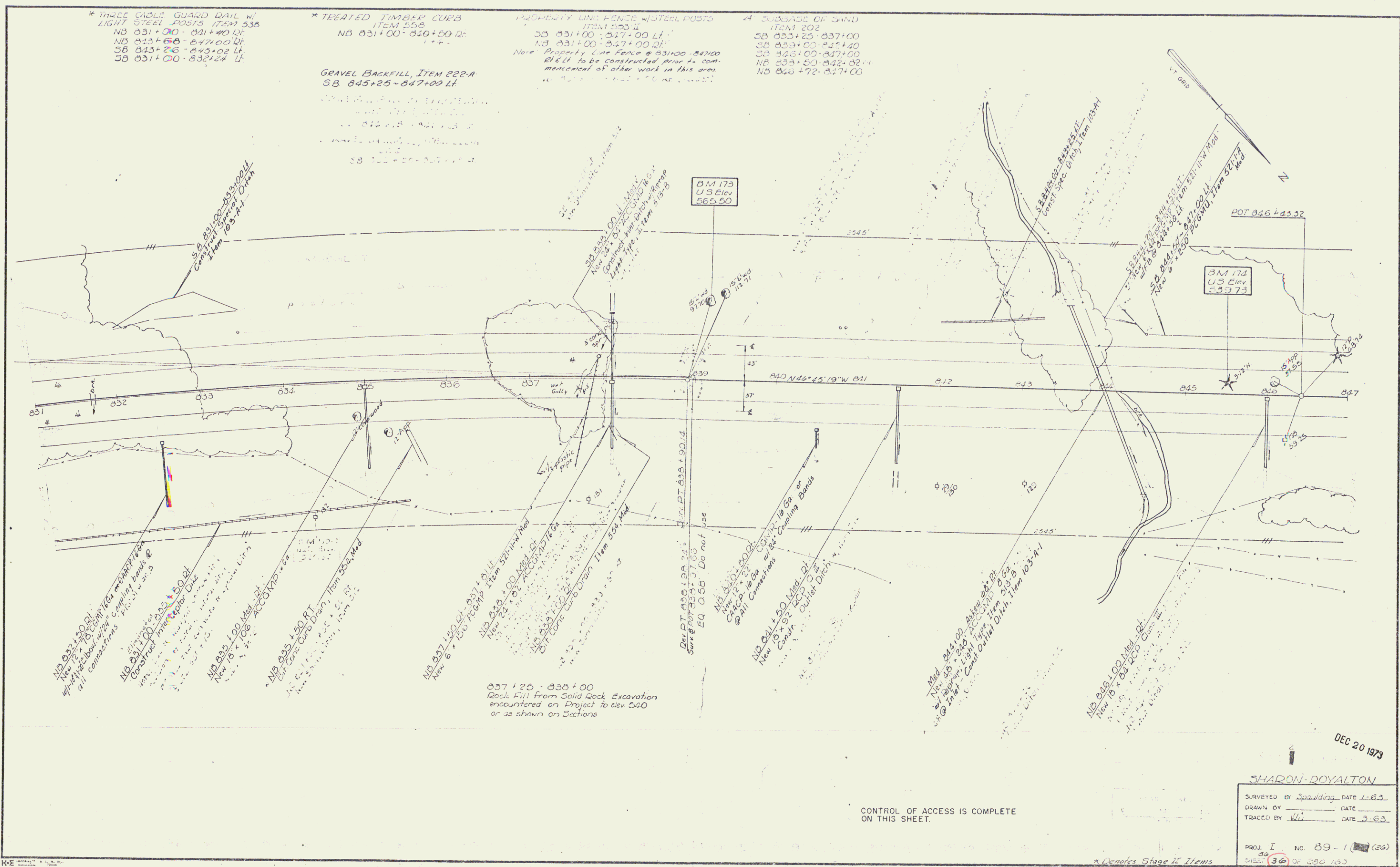
* THREE CABLE GUARD RAIL W/ LIGHT STEEL POSTS ITEM 538
 NB 031+00 - 041+00 LF
 NB 033+68 - 047+00 LF
 SB 043+26 - 043+02 LF
 SB 031+00 - 032+24 LF

* TREATED TIMBER CURB ITEM 558
 NB 031+00 - 040+00 LF

PROPERTY LINE FENCE W/ STEEL POSTS ITEM 530 LF
 SB 031+00 - 047+00 LF
 NB 031+00 - 047+00 LF
 Note: Property Line Fence @ 031+00 - 047+00 R/L to be constructed prior to commencement of other work in this area.

4 SUBBASE OF SAND ITEM 202
 SB 033+25 - 037+00
 SB 033+00 - 041+00
 SB 043+00 - 047+00
 NB 033+50 - 042+02 LF
 NB 043+72 - 047+00

GRAVEL BACKFILL, ITEM 222-A
 SB 045+25 - 047+00 LF



NB 032+00 LF
 New 10' x 10' Catch Pits w/ 24" Coupling Bands @ all connections. Item 103-9-1

NB 031+00 LF
 Construct Interceptor Ditch. Item 103-9-1

NB 033+00 LF
 New 10' x 10' Catch Pits w/ 24" Coupling Bands @ all connections. Item 103-9-1

NB 035+00 LF
 New 10' x 10' Catch Pits w/ 24" Coupling Bands @ all connections. Item 103-9-1

NB 037+00 LF
 New 6" x 6" Catch Pits w/ 24" Coupling Bands @ all connections. Item 103-9-1

037+25 - 038+00
 Rock Fill from Solid Rock Excavation encountered on Project to elev. 540 or as shown on Sections

NB 041+00 LF
 New 6" x 6" Catch Pits w/ 24" Coupling Bands @ all connections. Item 103-9-1

NB 044+00 LF
 New 6" x 6" Catch Pits w/ 24" Coupling Bands @ all connections. Item 103-9-1

NB 046+00 LF
 New 6" x 6" Catch Pits w/ 24" Coupling Bands @ all connections. Item 103-9-1

SHARON ROYALTON
 SURVEYED BY Spaulding DATE 1-63
 DRAWN BY DATE
 TRACED BY WJ DATE 3-63
 PROJ. I. NO. 89-1 (26)
 SHEET 36 OF 360 103
 Sheet

DEC 20 1973

* Denotes Stage II Items

* THREE CABLE GUARD RAIL WITH LIGHT STEEL POSTS ITEM 538
 NB 847+00-850+00 LF

GRAVEL BACKFILL, ITEM 222-A
 SB 847+00-848+00 LF

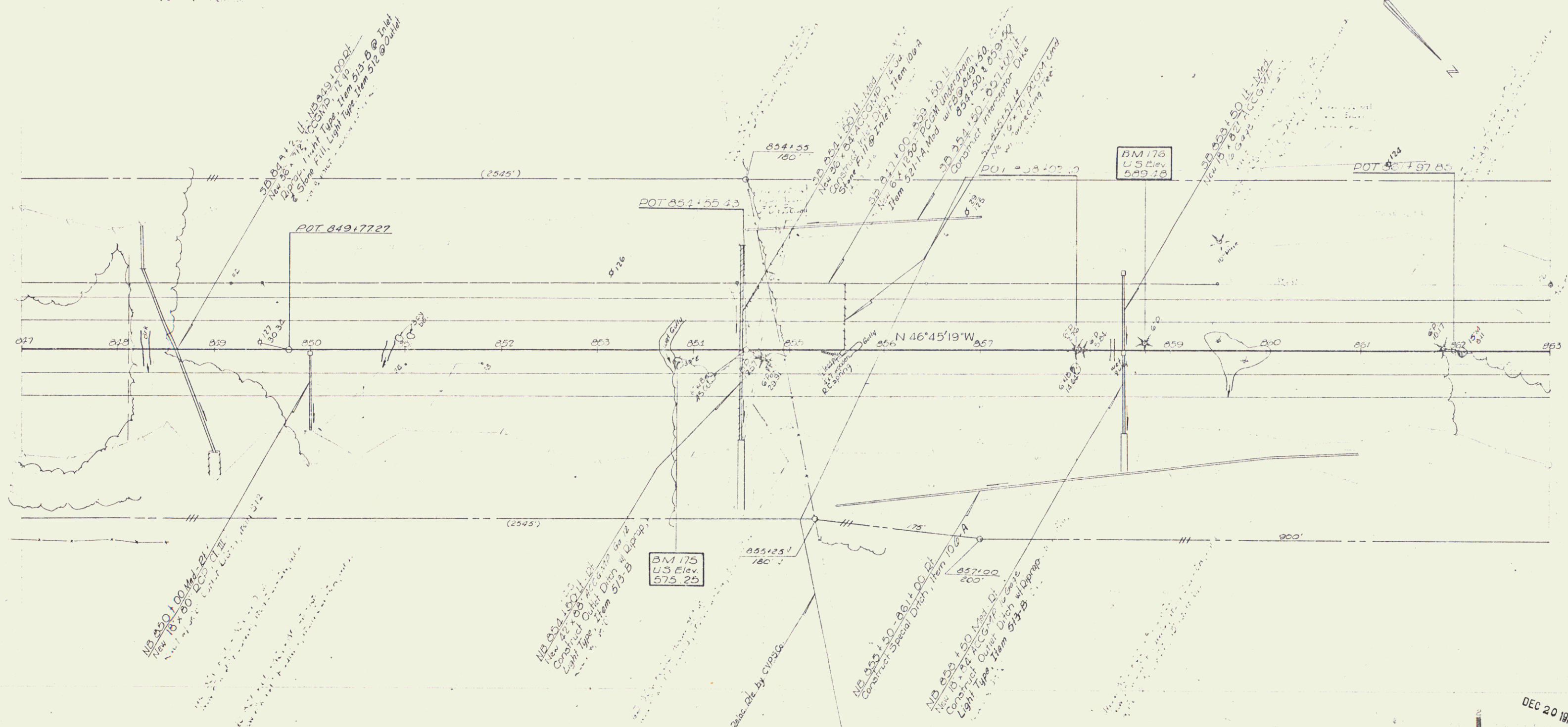
DRILLING & BLASTING of SOLID ROCK SUBGRADE, ITEM 115
 SB 860+00-862+50
 NB 860+50-861+50

* STD STEEL BEAM GUARD RAIL, ITEM 545-A
 SB 862+90-863+00 LF

PROPERTY LINE FENCE w/STEEL POSTS
 ITEM 503-L
 SB 847+00-863+00 LF
 NB 847+00-863+00 LF

Note: Property Line Fence @ 847+00-863+00 LF to be constructed prior to commencement of other work in this area

2" SUBBASE OF SAND
 ITEM 202
 SB 862+00-862+50
 NB 862+00-862+50



CONTROL OF ACCESS IS COMPLETE ON THIS SHEET

DEC 20 1973

SHARON ROYALTON

SURVEYED BY Spaulding DATE 1-63
 DRAWN BY DATE
 TRACED BY WJ DATE 3-63

PROJ. I NO. 89-1 (26)
 SHEET 38 OF 280 153

Sheet 78

* THREE CABLE GUARD RAIL W/ LIGHT STEEL POSTS Item 338
 SB 864+25-866+01 LI
 * STD STEEL BEAM GUARD RAIL ITEM 545-A
 NB 863+00-877+00 LF

* TREATED TIMBER CURB ITEM 558
 ND 864+00-867+00 LF

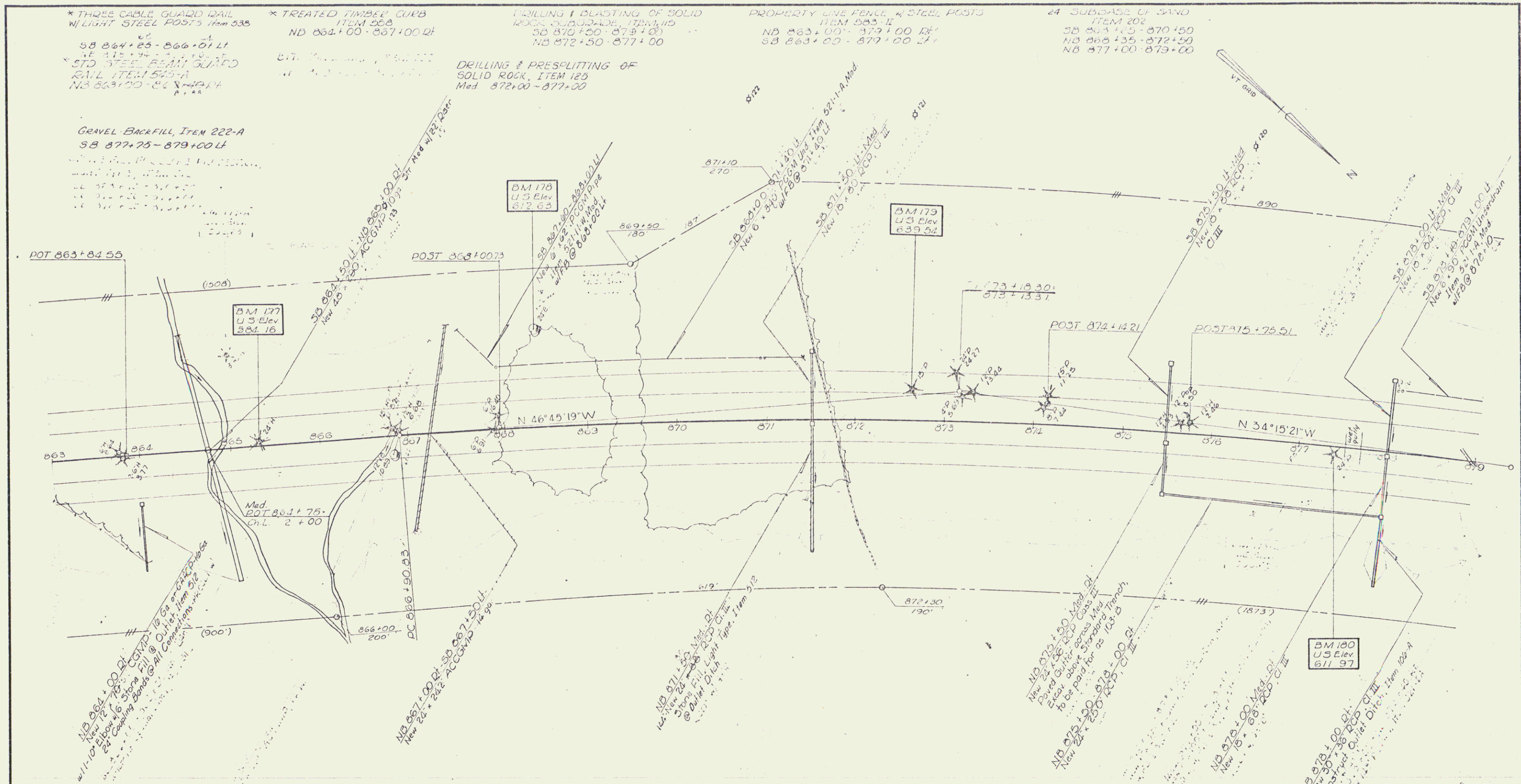
DRILLING & BLASTING OF SOLID ROCK SUBGRADE ITEM 119
 SB 870+00-879+00 LF
 NB 872+50-877+00 LF

DRILLING & PRESPLITTING OF SOLID ROCK ITEM 125
 Med 872+00-877+00 LF

PROPERTY LINE FENCE W/ STEEL POSTS ITEM 503 II
 NB 863+00-879+00 LF
 SB 863+00-879+00 LF

24 SUBGRADE OF SAND ITEM 202
 SB 863+05-870+50 LF
 NB 868+35-872+50 LF
 NB 877+00-879+00 LF

GRAVEL BACKFILL ITEM 222-A
 SB 877+75-879+00 LF



Δ 12° 29' 56" DT
 D 5729.58
 T 627.47
 L 1249.95
 E 32.25
 bank 3/16" in 12"

CONTROL OF ACCESS IS COMPLETE ON THIS SHEET

SHARON ROYALTON
 SURVEYED BY Spaulding DATE 1-82
 DRAWN BY DATE
 TRACED BY WJ DATE 3-83

PROJ I NO 89-1(86)
 SHEET 40 OF 200 (83)
 Sheet Con

ULU 20 1973

79

*THREE CABLE GUARD RAIL w/
LIGHT STEEL POSTS ITEM 535
NB 880+02-883+10 RL
NB 886+20-895+00 RL

* TREATED TIMBER CHIED
ITEM 258
NB 886+34-883+50 RL
NB 886+20-895+00 RL

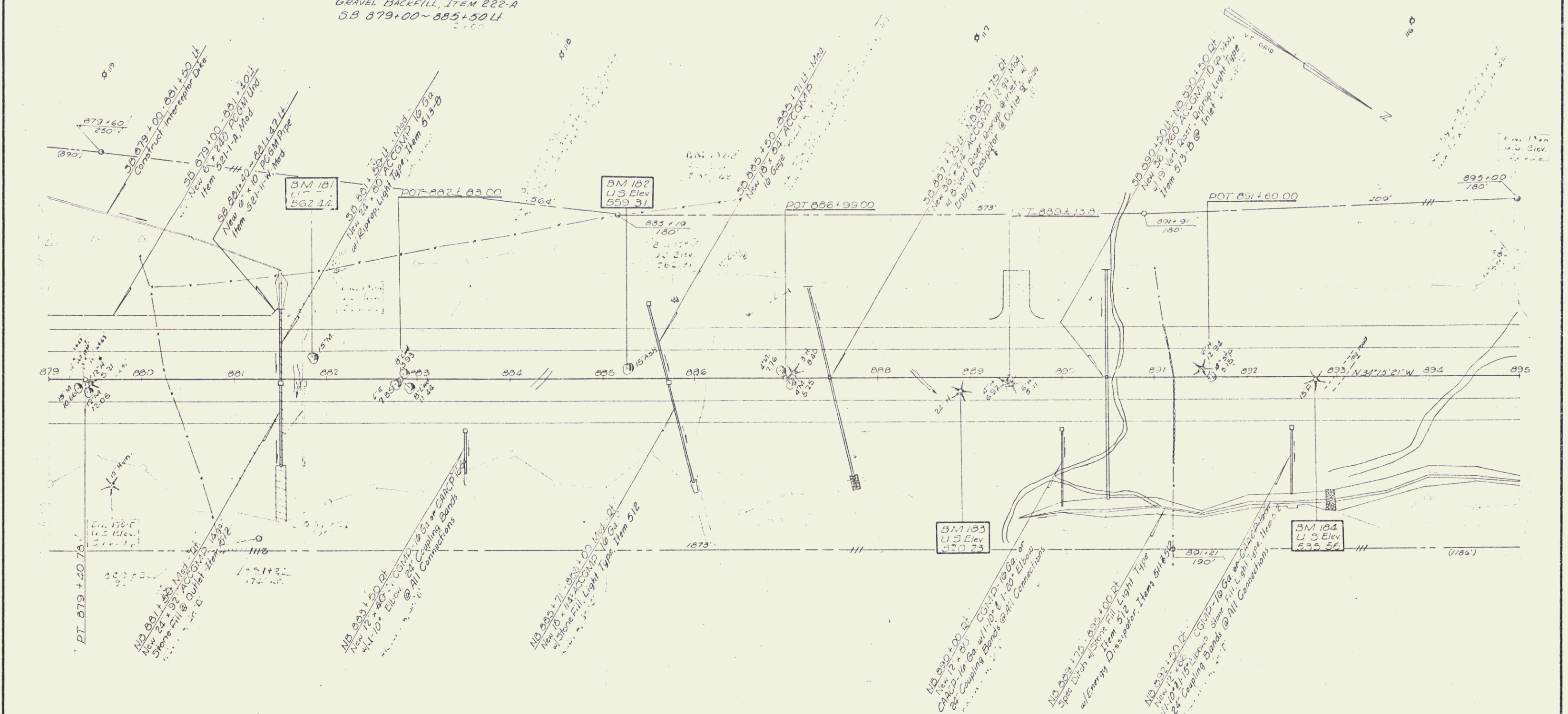
2A SUBBASE OF SAND
ITEM 202
SB 879+00-880+85
NB 879+00-879+65

PROPERTY LINE FENCE w/STEEL POSTS
ITEM 583-II, Mod
NB 879+00-895+00 RL
SB 879+00-895+00 RL

DRIVE GATE - DRAGONERT
LINE FENCE ITEM 583-V, Mod
SB 887+50 LF

CONST EMERGENCY DRIVE (30' WIDE)
SB 889+50 LF

GRAVEL BACKFILL, ITEM 222-A
SB 879+00-885+50 LF



CONTROL OF ACCESS IS COMPLETE
ON THIS SHEET.

DEC 20 1973

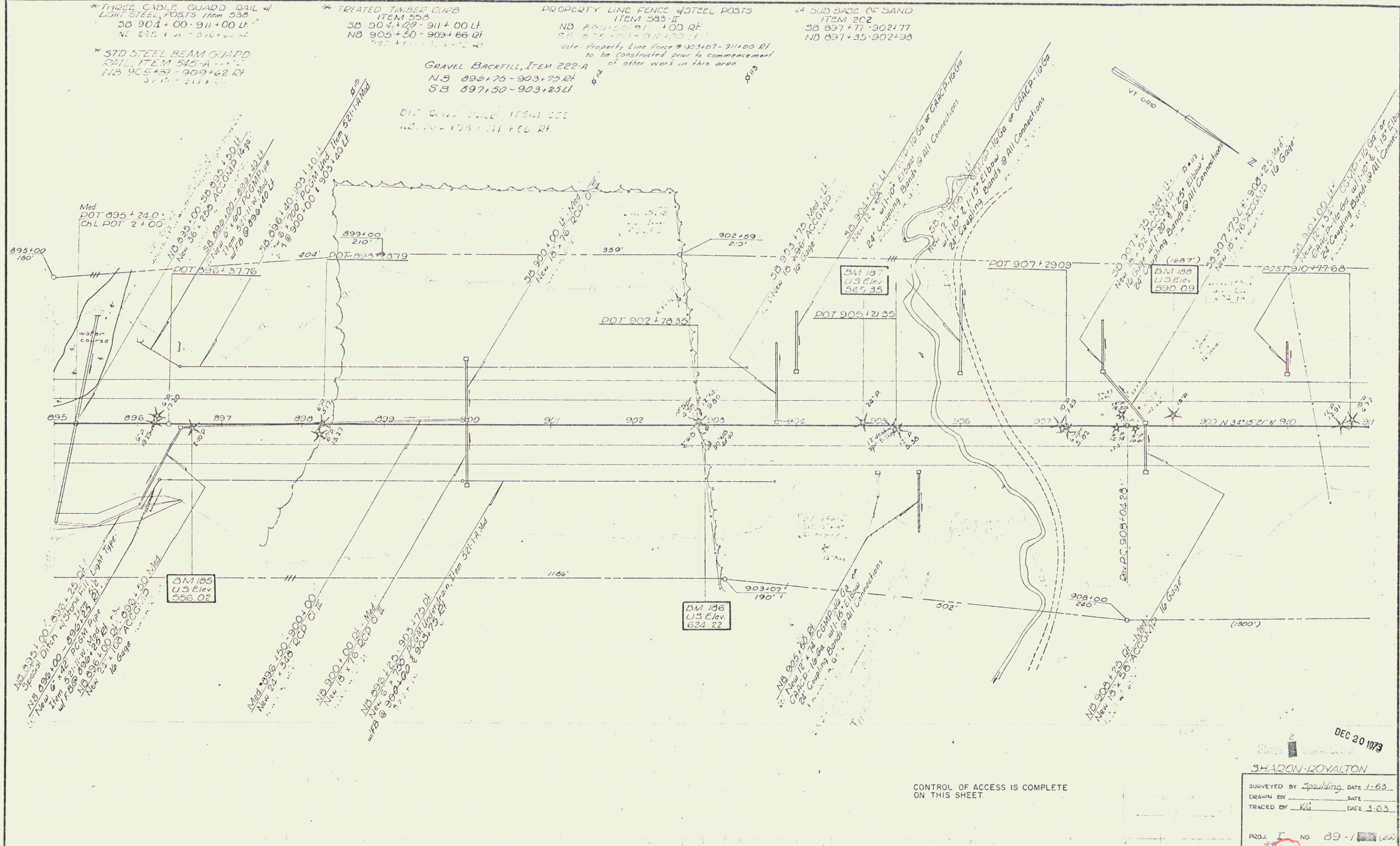
SHARON-ROYALTON

SURVEYED BY Spaulding DATE 1-63
DRAWN BY _____ DATE _____
TRACED BY WJ DATE 3-63

PROJ. I NO. 89-1 (22)
SHEET 42 OF 280/283

Demeter Stage II Plans

Sheet



*THREE CABLE GUARD RAIL w/ LIGHT STEEL POSTS ITEM 534
SB 904+00-911+00 LF
NB 905+30-909+66 RT

*TREATED TIMBER CUBS ITEM 535
SB 904+00-911+00 LF
NB 905+30-909+66 RT

PROPERTY LINE FENCE w/ STEEL POSTS ITEM 539-II
NB 894+00-91+00 RT
SB 875+00-911+00 LF
Note: Property Line Fence to be constructed prior to commencement of other work in this area.

*4 SUB BASE OF SAND ITEM 202
SB 897+77-902+77
NB 897+35-902+93

*STD STEEL BEAM GUARD RAIL ITEM 545-A
NB 905+37-909+62 RT
SB 897+50-903+25 LF

GRAVEL BACKFILL, ITEM 222-A
N.S. 898+75-903+75 RT
S.B. 897+50-903+25 LF

DEC 20 1973

SHARON ROYALTON

SURVEYED BY Spaulding DATE 1-63
DRAWN BY DATE
TRACED BY WJ DATE 3-63

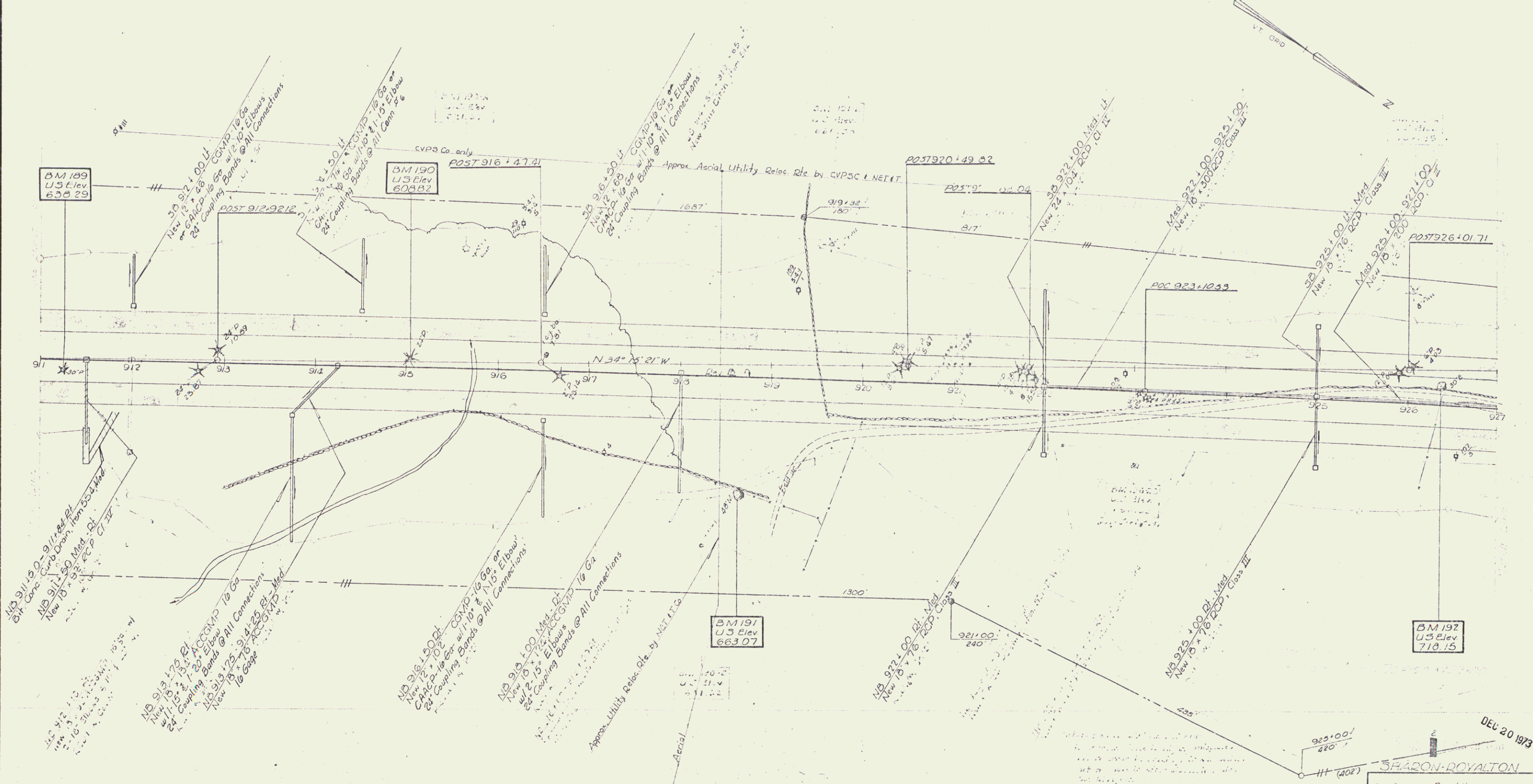
PROJ. NO. 89-1
SHEET 44 OF 280
Sheet

* THREE CABLE GUARD RAIL w/
LIGHT STEEL POSTS ITEM 538
SB 911+00'-919+68 LF
NB 911+00'-918+50 RT

* TREATED TIMBER CURB
ITEM 558
SB 911+00'-919+08 LF
NB 911+04'-918+08 RT

DRILLING & BASTING OF SOLID
ROCK SUBGRADE, ITEM 115
NB 923+50'-927+00

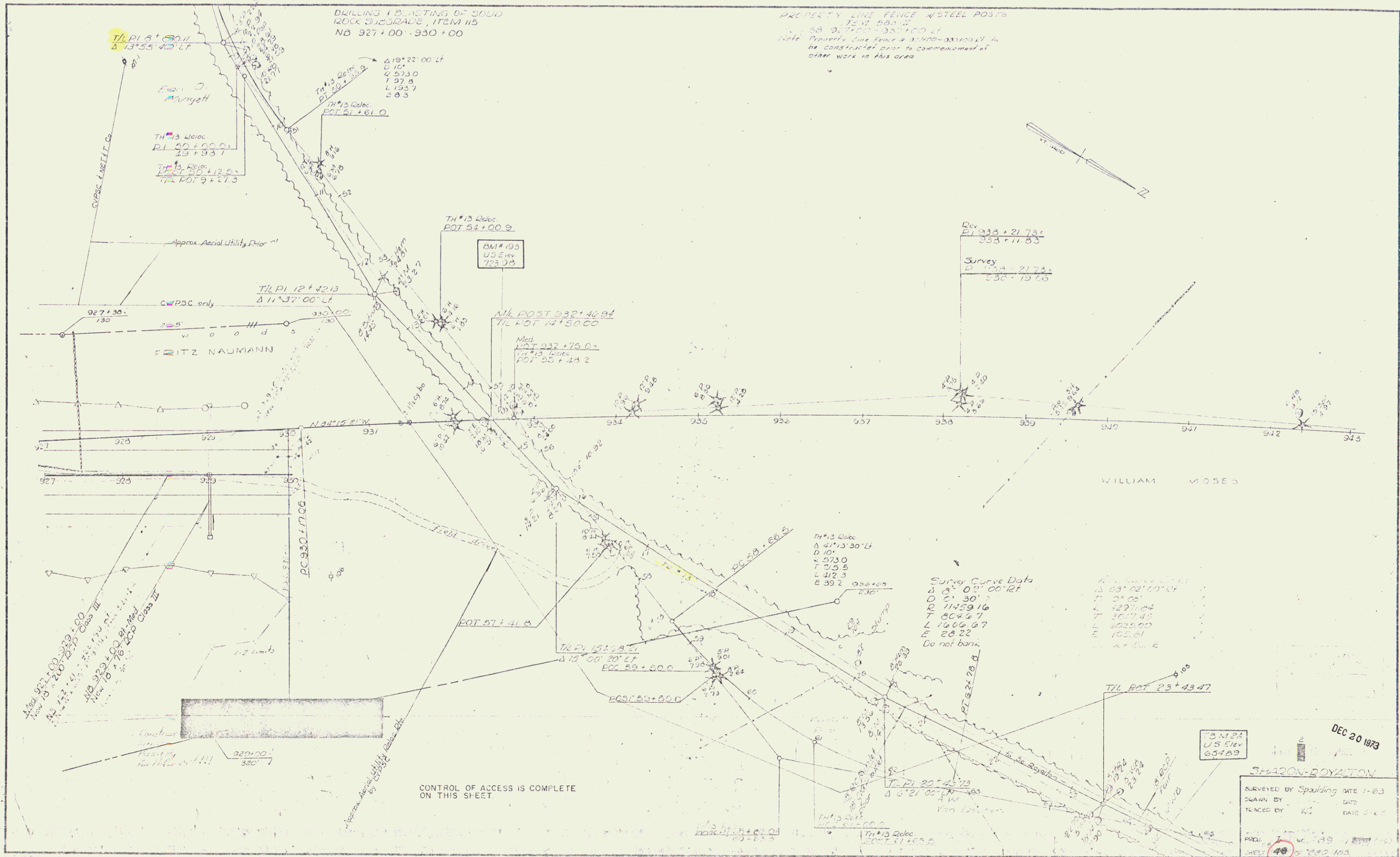
PROPERTY LINE FENCE WITH STEEL POSTS
ITEM 503 II
NB 911+00'-923+00 RT
SB 911+00'-927+00 LF
Note: 91400-92700 RT Property Line Fence
to be constructed prior to commencement
of other work in this area



CONTROL OF ACCESS IS COMPLETE
ON THIS SHEET.

DEC 20 1973
SHARON ROYALTON
SURVEYED BY Spaulding DATE 1-63
DRAWN BY DATE
TRACED BY WJ DATE 3-63
PROJ I NO 89-1 (26)
SHEET 61a OF 260 135
Sheet

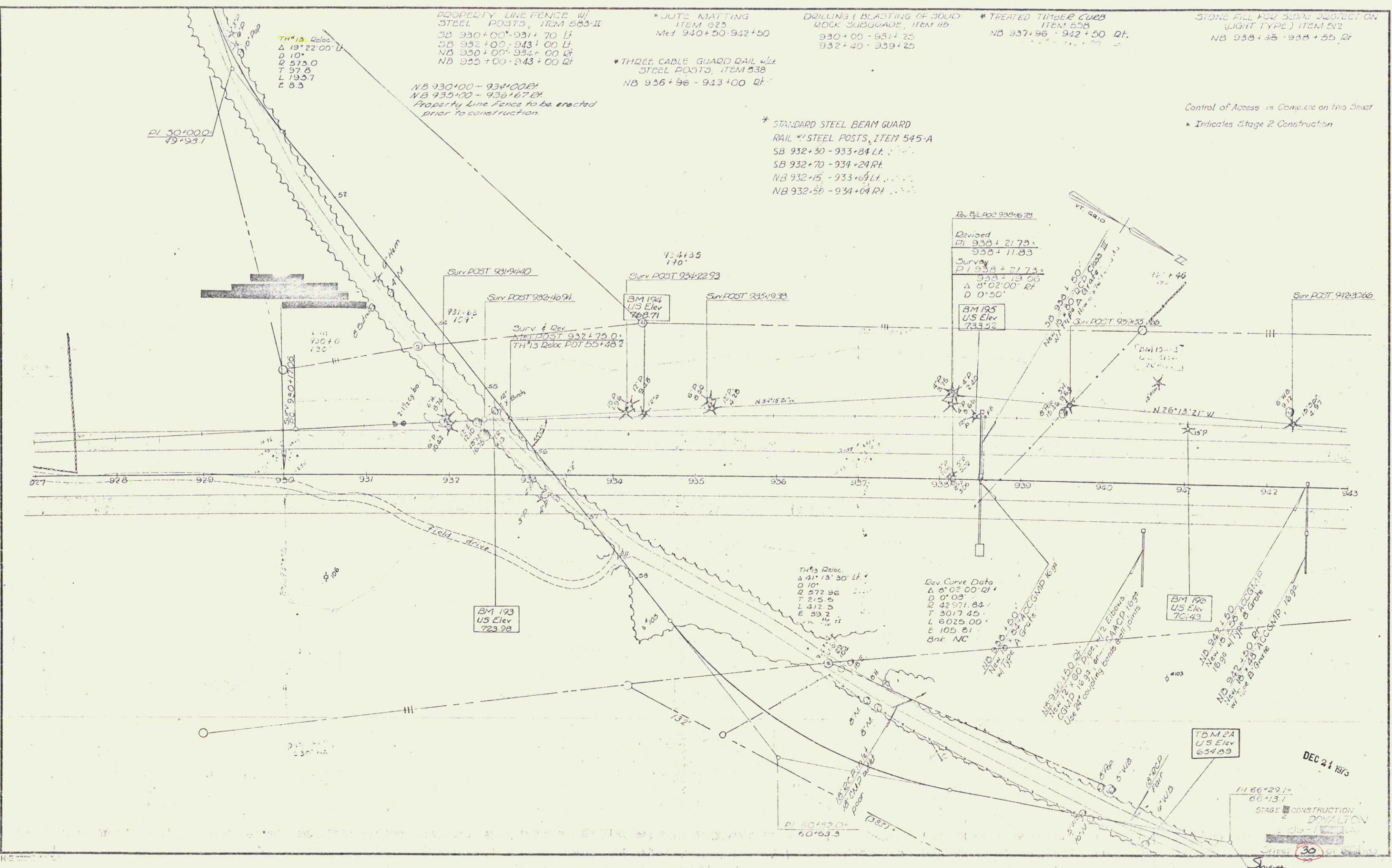
D. ANGELO
 PROJECT CHIEF
 No. 412
 11/73



CONTROL OF ACCESS IS COMPLETE ON THIS SHEET.

DEC 20 1973
 SHARON ROYALTON
 SURVEYED BY Spaulding DATE 1-63
 DRAWN BY DATE
 TRACED BY WJ DATE 2-63
 PROJ. NO. 115
 SHEET NO. 48
 Sheet

PLAN
 DATE
 DRAWN BY
 CHECKED BY
 NO. OF SHEETS
 SHEET NO.



PROPERTY LINE FENCE W/
 STEEL POSTS, ITEM 583-II
 SB 930+00-931+70 LF
 SB 932+00-943+00 LF
 NB 930+00-934+00 RT
 NB 935+00-943+00 RT

* JUTE MATTING
 ITEM 625
 Mat 940+50-942+50

DRILLING (BLASTING OF SOLID
 ROCK SUBGRADE, ITEM 119
 930+00-931+25
 932+40-939+25

* TREATED TIMBER CURB
 ITEM 558
 NB 937+96-942+50 RT

STONE FILL FOR SLOPE PROTECTION
 (LIGHT TYPE) ITEM 612
 NB 938+45-938+55 RT

* THREE CABLE GUARD RAIL W/
 STEEL POSTS, ITEM 538
 NB 936+96-943+00 RT

* STANDARD STEEL BEAM GUARD
 RAIL W/ STEEL POSTS, ITEM 545-A
 SB 932+30-933+84 LF
 SB 932+70-934+24 RT
 NB 932+15-933+05 LF
 NB 932+50-934+04 RT

Control of Access is Complete on this Street
 * Indicates Stage 2 Construction

NB 930+00-934+00 RT
 NB 935+00-936+67 RT
 Property Line Fence to be erected
 prior to construction.

Revised
 PI 938+21.73
 938+11.83
 Survey
 PI 938+21.73
 938+13.00
 Δ 8°02'00" RT
 D 0°50'

Rev Curve Data
 Δ 8°02'00" RT
 D 0°05'
 R 42571.84
 T 215.5
 L 212.9
 E 33.2
 Bnk NC

TH#13 Reloc
 Δ 41°13'30" LT
 D 10'
 R 572.96
 T 215.5
 L 212.9
 E 33.2

DEC 21 1973

TH 66+39.1
 66+43.7
 STAGE 2 CONSTRUCTION
 DONALTON

Sheet

CHANNEL EXCAVATION
Item 103
SB 944+17-948+75 Lt
NB 952+60-953+60 Rt

BIPDAP (LIGHT TYPE) ITEM 513-B
SB 944+17-948+75 Lt

STONE FILL FOR SLOPE PROTECTION
(LIGHT TYPE) ITEM 512
NB 951+60-953+50 Lt
NB 953+35-953+00 Rt

*JUTE MATTING ITEM 625
Med 944+50-946+50
Med 951+20-953+50
Med 955+50-957+50

* TREATED TIMBER CURB
ITEM 558
NB Lt 944+40-959+00
SB Lt 944+74-955+14 Lt

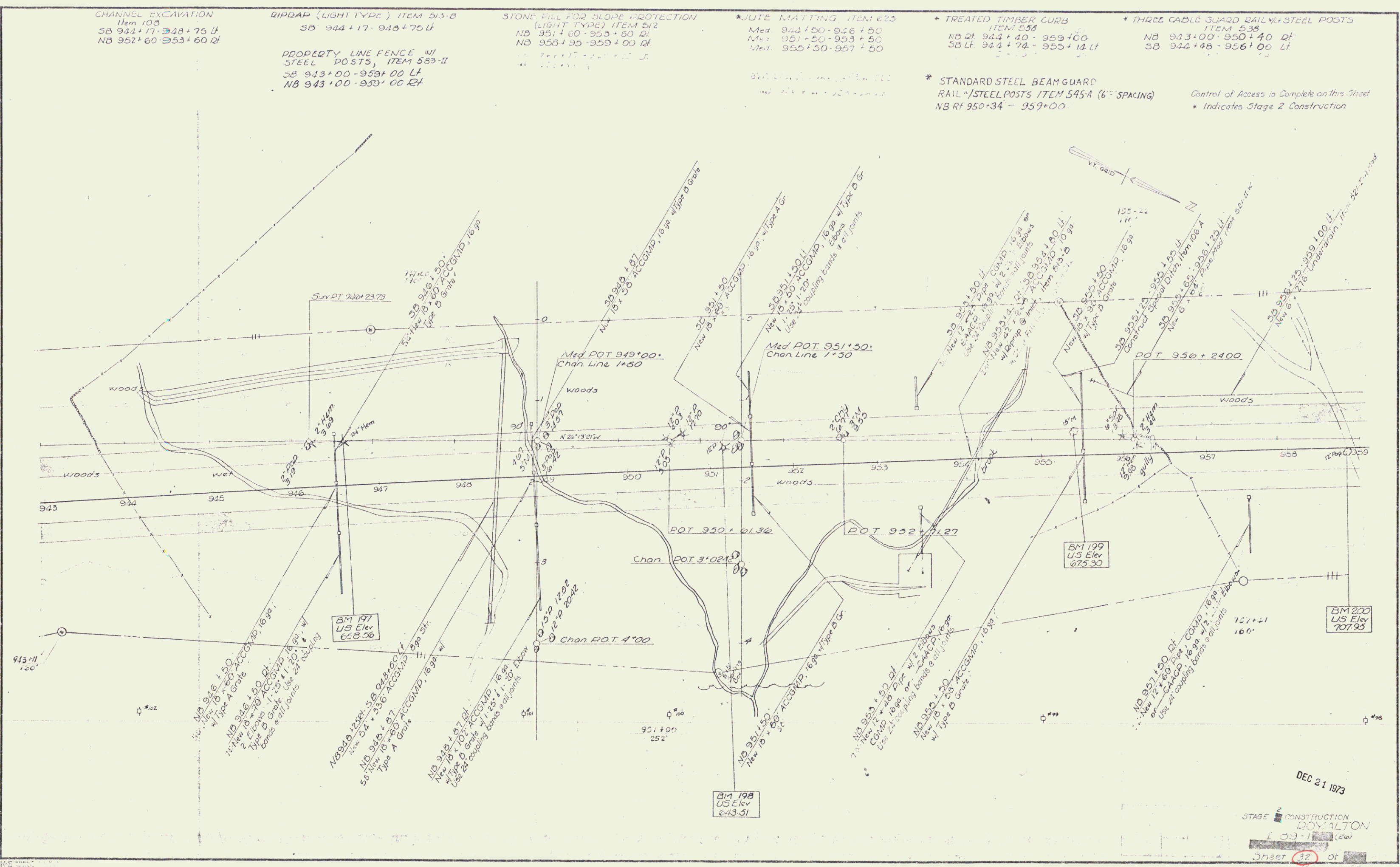
* THREE CABLE GUARD RAILS & STEEL POSTS
ITEM 538
NB 943+00-950+40 Lt
SB 944+48-956+00 Lt

PROPERTY LINE FENCE W/ STEEL POSTS, ITEM 583-II
SB 943+00-953+00 Lt
NB 943+00-953+00 Rt

* STANDARD STEEL BEAM GUARD
RAIL & STEEL POSTS ITEM 545-A (6" SPACING)
NB Rt 950+34-959+00

Control of Access is Complete on this Sheet
* Indicates Stage 2 Construction

PLAN
DATE
BY
CHECKED
SCALE
NO. OF SHEETS
REV. SHEET NO.



DEC 21 1973

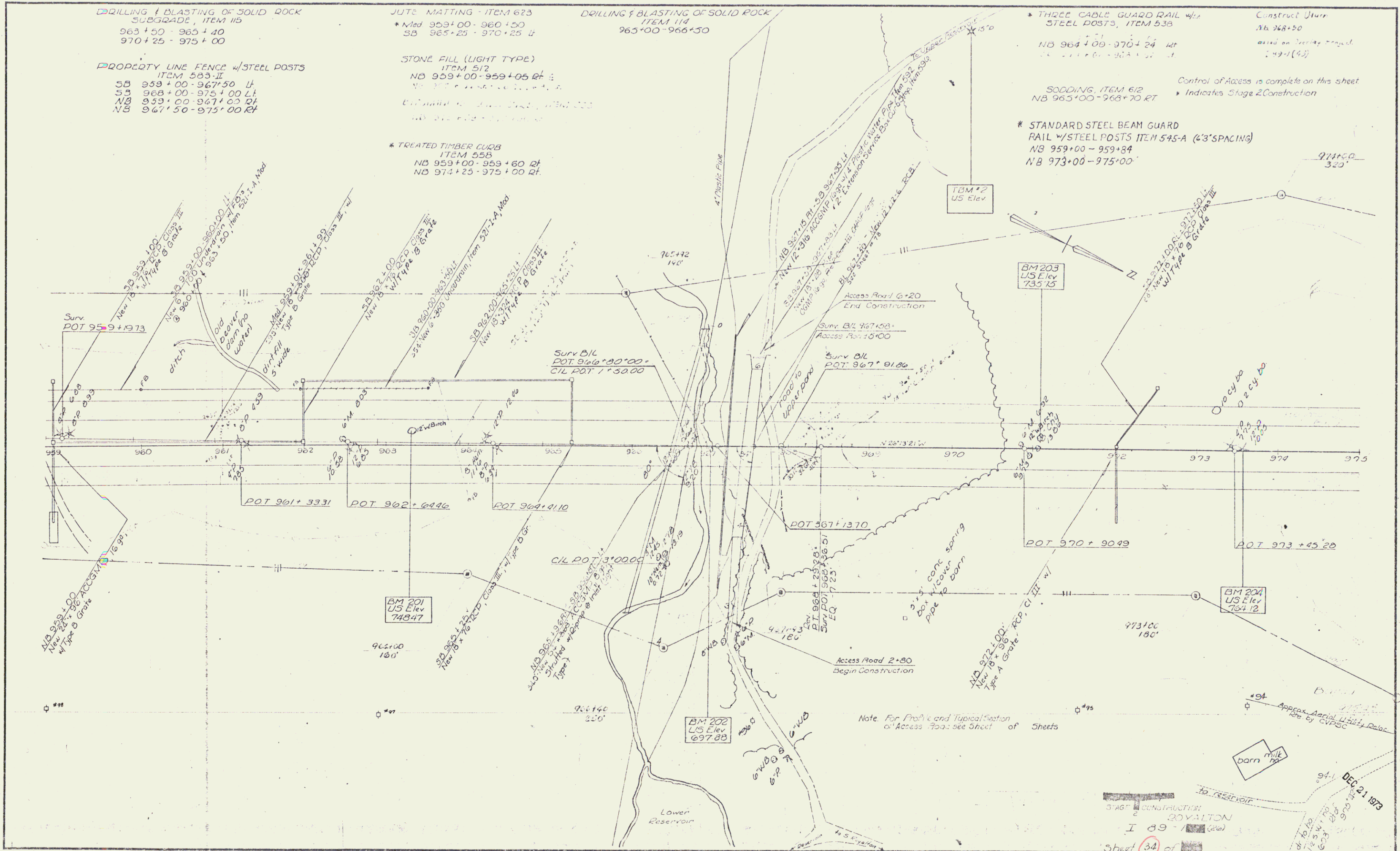
STAGE 2 CONSTRUCTION
ROYALTON

Sheet 32 of 32

Sheet

26

PLAN
 SURVEYED
 BY
 DATE
 SCALE
 SHEET NO.



Note: For Profile and Typical Section of Access Road see Sheet of Sheets

CONSTRUCTION
 ROYALTON
 I 89-100 (REV)
 Sheet 34 of 34

Sheet
 CON 31

DRILLING & BLASTING OF SOLID ROCK SUBGRADE ITEM 115
 975+00 - 975+75
 981+40 - 991+00

PROPERTY LINE FENCE W/STEEL POSTS ITEM 583-II
 * Mea 975+00 - 991+00 LF
 * Mea 975+00 - 991+00 LF

STONE FILL (LIGHT TYPE) ITEM 512
 NB 980+25 - 980+35 RL
 NB 983+00 - 981+00 LF
 * Mea 983+00 - 990+50

JUTE MATTING ITEM 623
 SB 978+50 - 980+30 LF
 * Mea 979+00 - 981+00 LF
 * Mea 983+00 - 990+50

* BITUMINOUS CONCRETE PAVED GUTTER ITEM 554
 SB 981+50 LF
 NB 983+00 RL

* TREATED TIMBER CURB ITEM 558
 NB 975+00 - 981+00 RL
 SB 977+80 - 981+50 LF

* THREE CABLE GUARD RAILS & STEEL POSTS ITEM 535
 SB 977+50 - 983+50 LF
 SB 985+50 - 991+00 RL

* STAGE 2 CONSTRUCTION

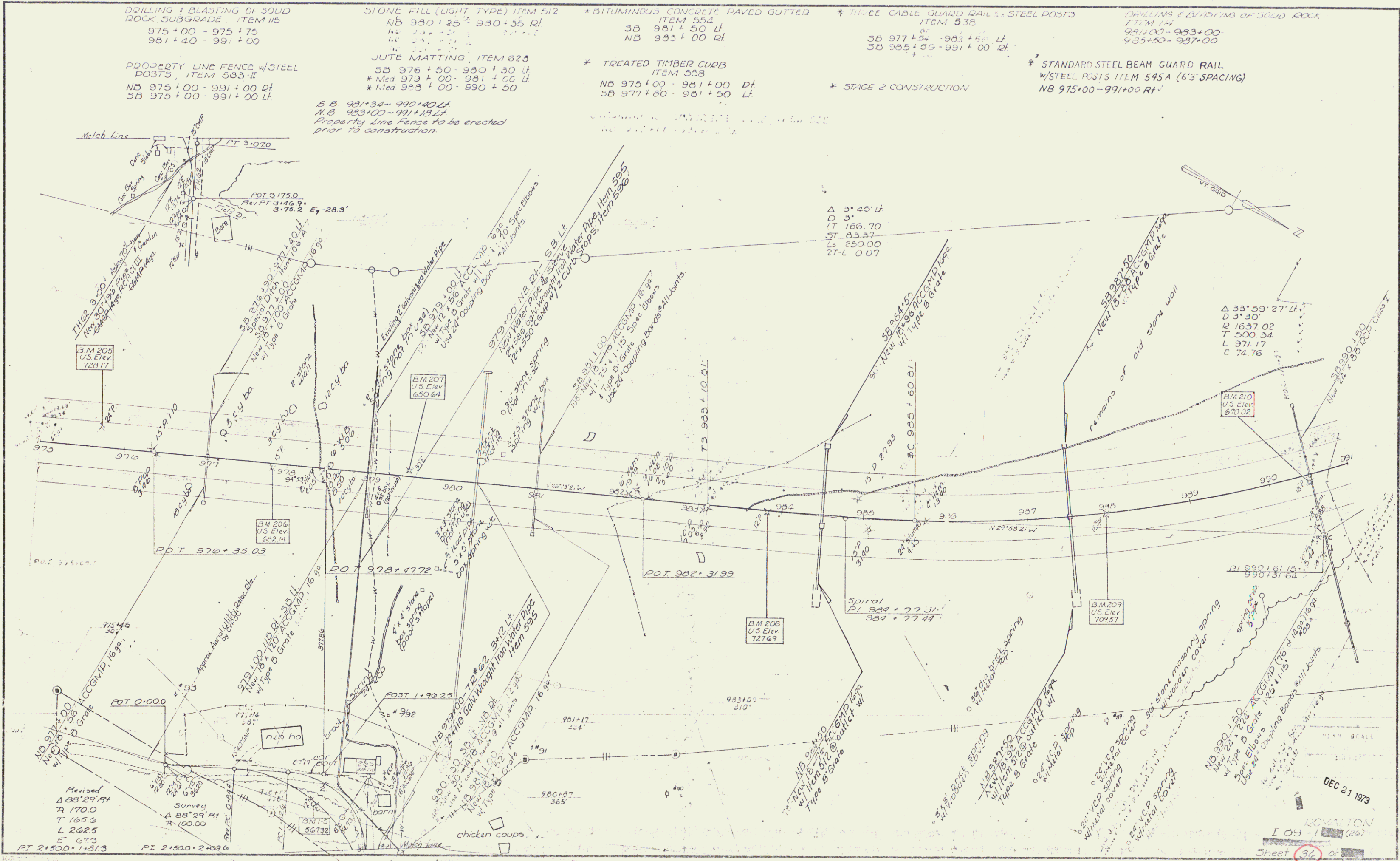
DRILLING & BLASTING OF SOLID ROCK ITEM 115
 981+00 - 983+00
 983+00 - 987+00

* STANDARD STEEL BEAM GUARD RAIL W/STEEL POSTS ITEM 545A (6'3" SPACING)
 NB 975+00 - 991+00 RL

SB 981+30 - 990+40 LF
 NB 983+00 - 991+13 LF
 Property Line Fence to be erected prior to construction.

CONTINUED ON SHEET 35 FROM 34

PLAN
 NO. 10
 DATE 10/10/73



Revised
 Δ 88°29'41"
 R 170.0
 T 165.6
 L 262.5
 E 67.3
 PT 2+500 = 1481.3

Survey
 Δ 88°29'41"
 R 100.00

DEC 21 1973

ROYALTON
 I 09 - 1 (26)

Sheet 36 of 36

88

DRILLING & BLASTING OF SOLID
ROCK SUBGRADE, ITEM 115
991+00 - 993+50

PROPERTY LINE FENCE w/STEEL
POSTS, ITEM 583 II
NB 991+00 - 1006+50 RT
SB 991+00 - 1006+50 LT

SB 995+64 - 1006+62 LT
NB 995+73 - 1006+15 RT
Property Line Fence to be erected
prior to construction.

STONE FILL FOR SLOPE PROTECTION
(LIGHT TYPE) ITEM 512
SB 995+00 - 997+50 LT

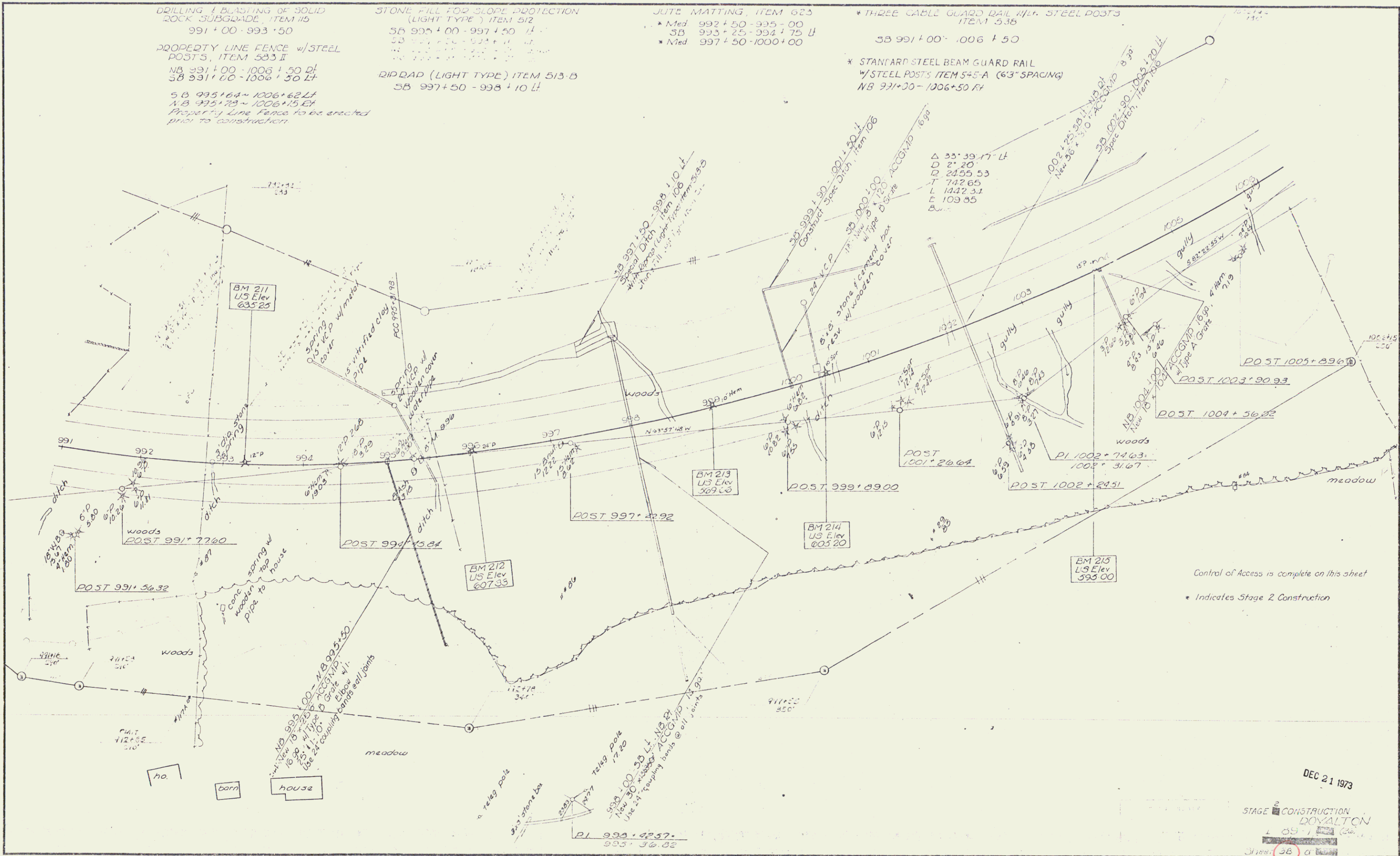
DIP GRAD (LIGHT TYPE) ITEM 513-B
SB 997+50 - 998+10 LT

JUTE MATTING, ITEM 623
* Med 992+50 - 995+00
SB 993+25 - 994+75 LT
* Med 997+50 - 1000+00

* THREE CABLE GUARD RAIL w/ STEEL POSTS
ITEM 538
SB 991+00 - 1006+50

* STANDARD STEEL BEAM GUARD RAIL
w/ STEEL POSTS ITEM 545-A (6'3" SPACING)
NB 991+00 - 1006+50 RT

PLAN
 WORKSHEET
 NO. 1
 DATE
 12/21/73



DEC 21 1973

STAGE 2 CONSTRUCTION
DONALTON

Sheet

81

DRILLING AND BLASTING OF SOLID
ROCK SUBGRADE, ITEM 115
1006+90 - 1008+75
1010+25 - 1021+75

PROPERTY LINE FENCE w/ STEEL POSTS
ITEM 533-I
NB 1006+50 - 1023+00 Rt
SB 1006+50 - 1023+00 Lt

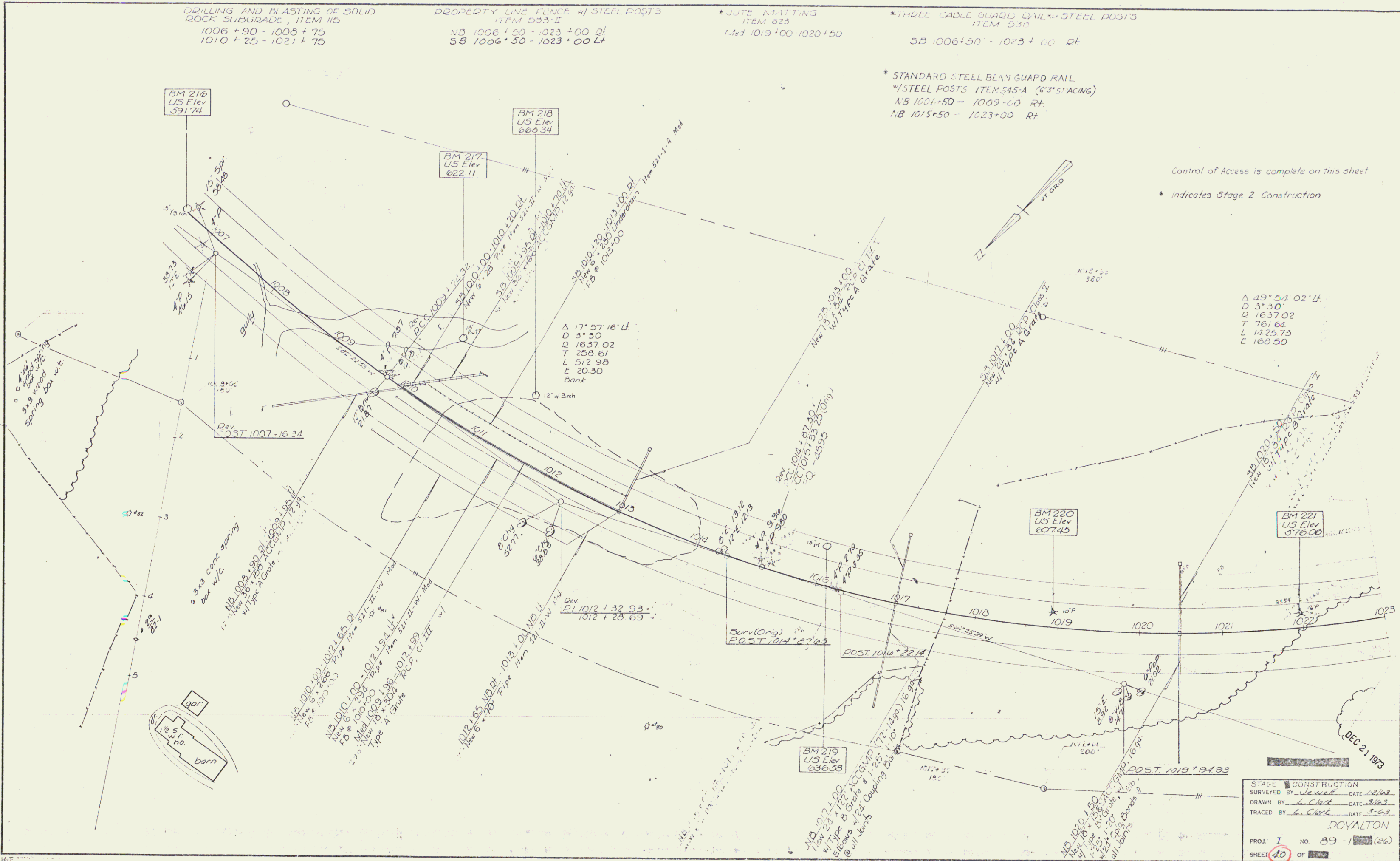
* JUTE MATTING
ITEM 623
Med 1019+00 - 1020+50

* THREE CABLE GUARD RAIL w/ STEEL POSTS
ITEM 535P
SB 1006+50 - 1023+00 Rt

* STANDARD STEEL BEAM GUARD RAIL
w/ STEEL POSTS ITEM 545-A (6' STACING)
NB 1006+50 - 1009+00 Rt
NB 1015+50 - 1023+00 Rt

Control of Access is complete on this sheet

* Indicates Stage 2 Construction



STAGE	CONSTRUCTION
SURVEYED BY	J. Clark DATE 12/62
DRAWN BY	L. Clark DATE 3/63
TRACED BY	L. Clark DATE 3-63
DOVALTON	
PROJ.	I NO. 89 - (20)
SHEET	40 OF 103

Sheet

PROPERTY LINE FENCE W/ STEEL POSTS
ITEM 555 II
NB 1039+00-1055+00 RI
SB 1039+00-1055+00 LI

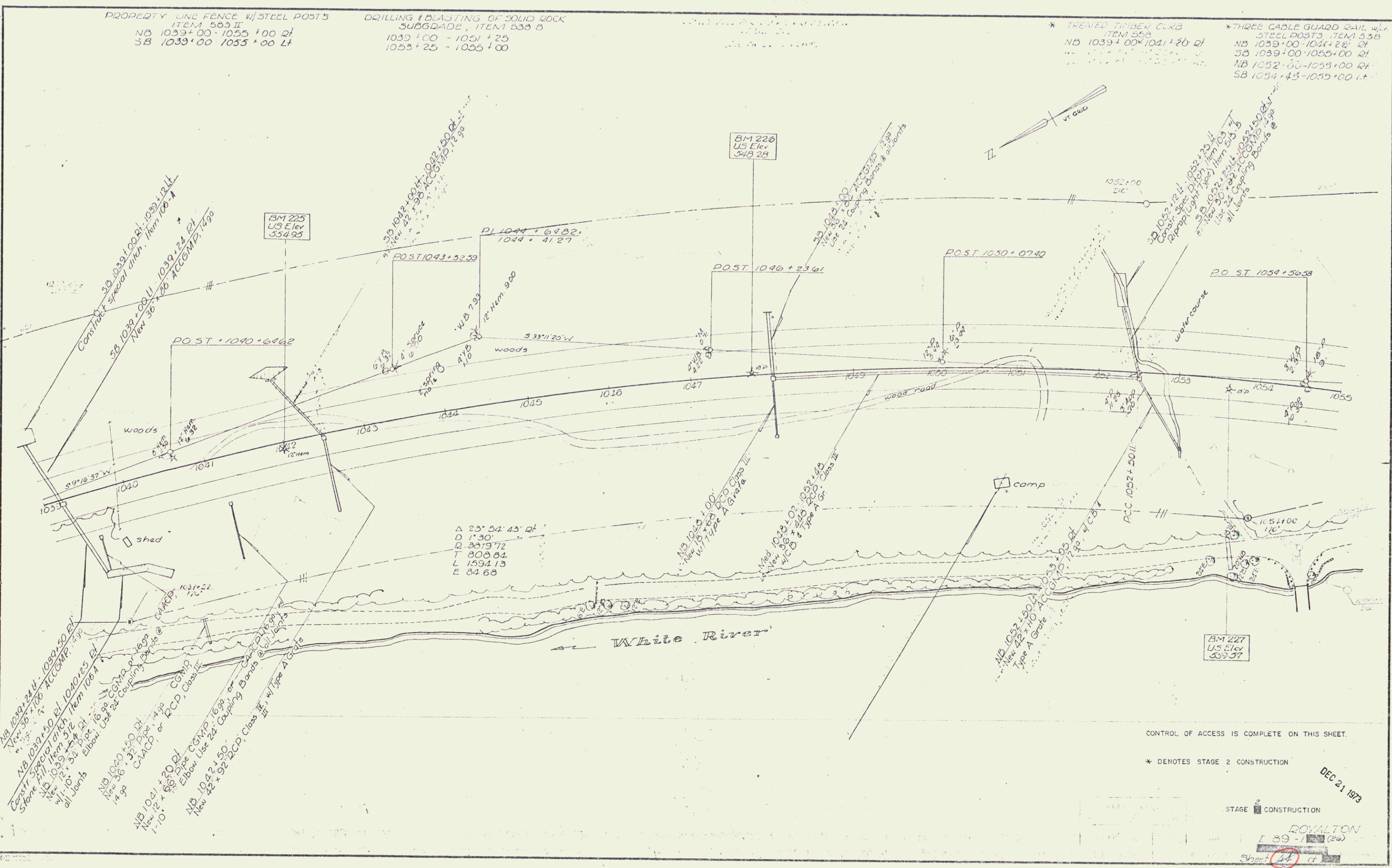
DRILLING & BLASTING OF SOLID ROCK
SUBGRADE, ITEM 538 B
1039+00 - 1051+25
1053+25 - 1055+00

* TREATED TIMBER CURB
ITEM 558
NB 1039+00-1041+20 RI

* THREE CABLE GUARD RAIL w/ 1/2
STEEL POSTS, ITEM 538
NB 1039+00-1041+20 RI
SB 1039+00-1055+00 RI
NB 1052+00-1055+00 RI
SB 1054+45-1055+00 LI

PLAN

DATE	10/25/89
BY	W. J. ...
CHECKED	...
SCALE	AS SHOWN
NO.	...



CONTROL OF ACCESS IS COMPLETE ON THIS SHEET.

* DENOTES STAGE 2 CONSTRUCTION

DEC 21 1989

STAGE 2 CONSTRUCTION

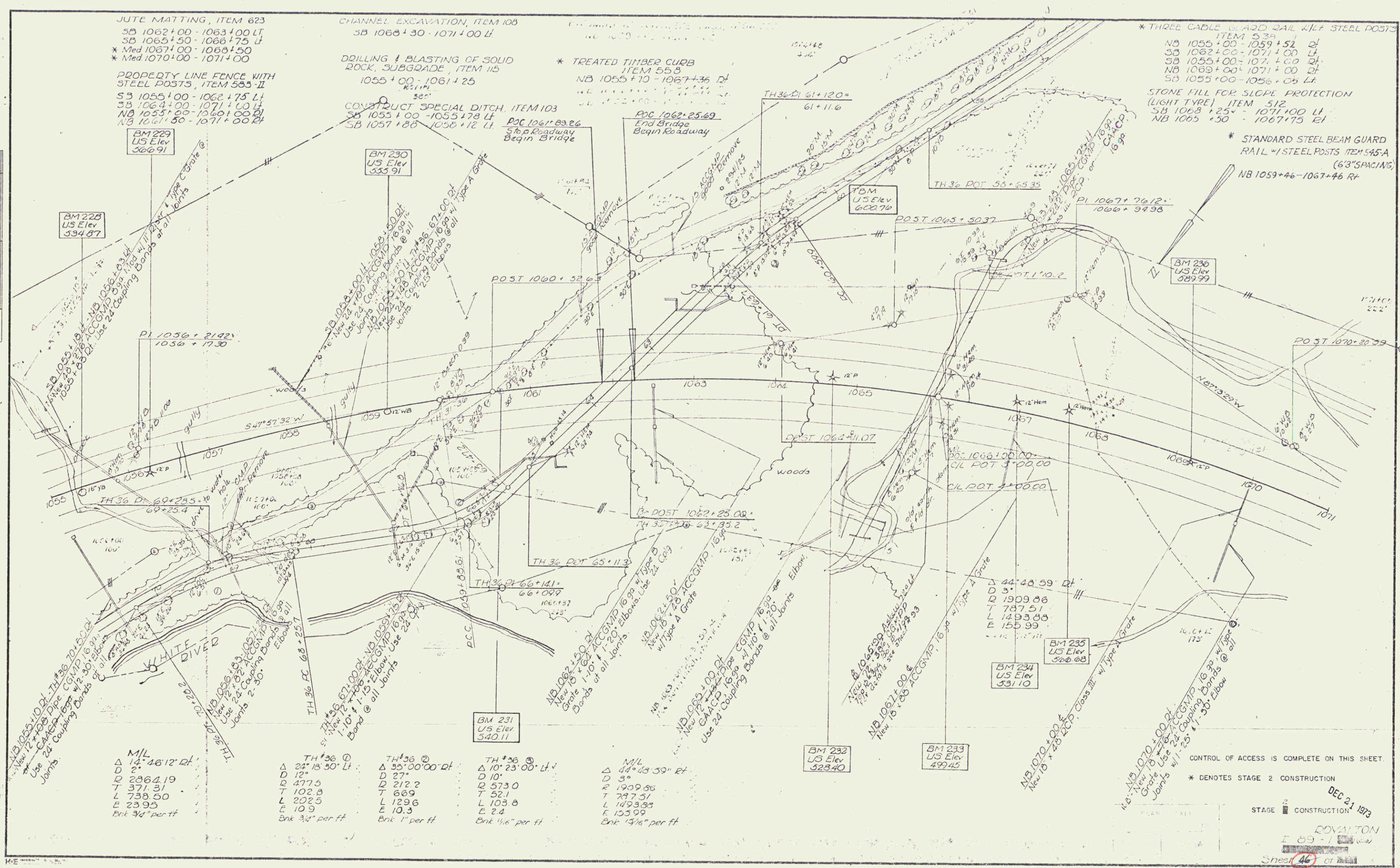
ROYALTON

I 89-1 (26)

Sheet 24 of 25

Sheet

16



JUTE MATTING, ITEM 623
 SB 1062+00 - 1063+00 LT
 SB 1065+50 - 1066+75 LT
 NB 1067+00 - 1068+50
 NB 1070+00 - 1071+00

CHANNEL EXCAVATION, ITEM 108
 SB 1068+30 - 1071+00 LT

DRILLING & BLASTING OF SOLID ROCK, SUBGRADE, ITEM 115
 1055+00 - 1061+25

TREATED TIMBER CURB, ITEM 553
 NB 1055+10 - 1067+36 RT

THREE CABLE BRAD RAIL W/1/2 STEEL POSTS, ITEM 534
 NB 1055+00 - 1059+52 RT
 SB 1062+00 - 1071+00 LT
 SB 1055+00 - 1071+00 RT
 NB 1068+00 - 1071+00 RT
 SB 1055+00 - 1056+05 LT

STONE FILL FOR SLOPE PROTECTION (LIGHT TYPE), ITEM 512
 SB 1068+25 - 1071+00 LT
 NB 1065+50 - 1067+75 RT

STANDARD STEEL BEAM GUARD RAIL W/1 STEEL POSTS, ITEM 545-A (6'3" SPACING)
 NB 1059+46 - 1067+46 RT

PROPERTY LINE FENCE WITH STEEL POSTS, ITEM 585-II
 SB 1055+00 - 1062+75 LT
 SB 1064+00 - 1071+00 LT
 NB 1055+00 - 1060+00 RT
 NB 1061+50 - 1071+00 RT

CONSTRUCT SPECIAL DITCH, ITEM 103
 SB 1055+00 - 1058+78 LT
 SB 1057+80 - 1058+12 LT

End Bridge
 Begin Roadway

BM 228
 US Elev
 534.67

BM 229
 US Elev
 535.91

BM 230
 US Elev
 539.99

BM 231
 US Elev
 540.11

BM 232
 US Elev
 528.40

BM 233
 US Elev
 499.45

BM 234
 US Elev
 531.10

BM 235
 US Elev
 526.68

M/L
 Δ 14° 46' 12" RT
 D 2'
 T 2864.19
 L 738.50
 E 23.95
 Bk 3/4" per ft

TH 36 0
 Δ 24° 18' 30" LT
 D 12'
 T 477.5
 L 202.5
 E 10.9
 Bk 3/4" per ft

TH 36 0
 Δ 55° 00' 00" RT
 D 27'
 T 212.2
 L 129.6
 E 10.3
 Bk 1" per ft

TH 36 0
 Δ 10° 23' 00" LT
 D 10'
 T 573.0
 L 103.8
 E 2.4
 Bk 1/2" per ft

M/L
 Δ 44° 48' 59" RT
 D 5'
 T 1909.86
 L 1493.85
 E 155.99
 Bk 1 1/2" per ft

CONTROL OF ACCESS IS COMPLETE ON THIS SHEET.

* DENOTES STAGE 2 CONSTRUCTION

STAGE 2 CONSTRUCTION

DEC 21 1973

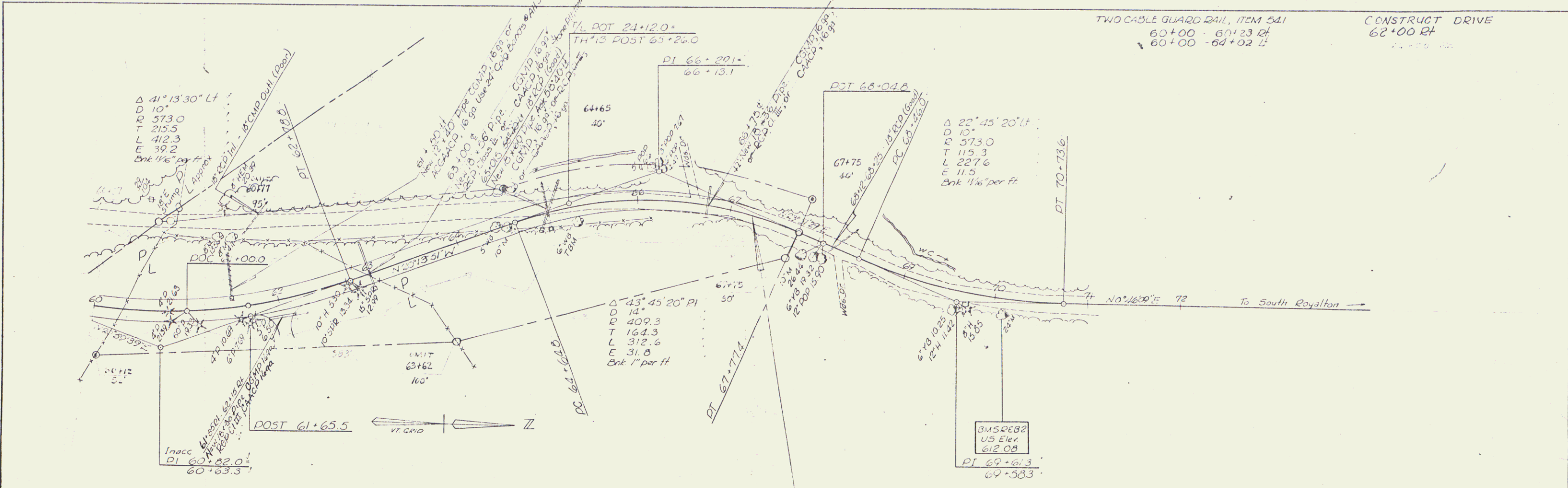
ROYALTON

Sheet 46 of 46

93

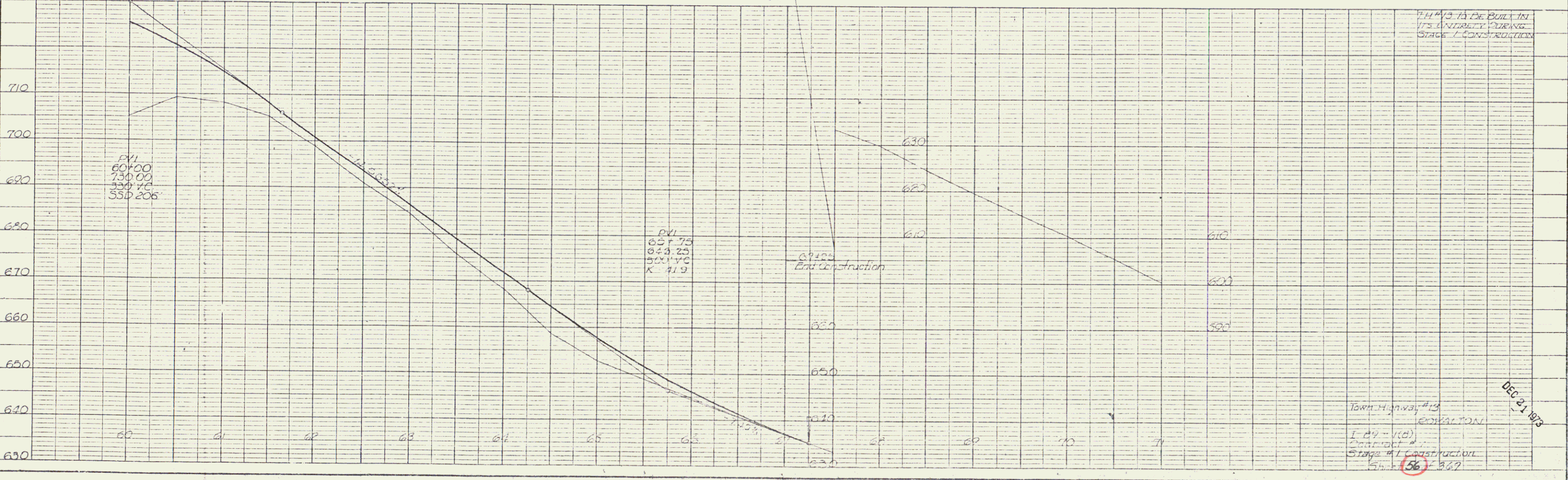
PLAN
 DATE: 7/24
 BY: M. J. M...
 CHECKED: B. J. M...
 TRACED: Buxton

PROFILE
 DATE: 7/24
 BY: M. J. M...
 CHECKED: B. J. M...
 TRACED: Buxton



TWO CABLE GUARD RAIL, ITEM 541
 60+00 - 60+23 RT
 60+00 - 60+02 LT

CONSTRUCT DRIVE
 62+00 RT



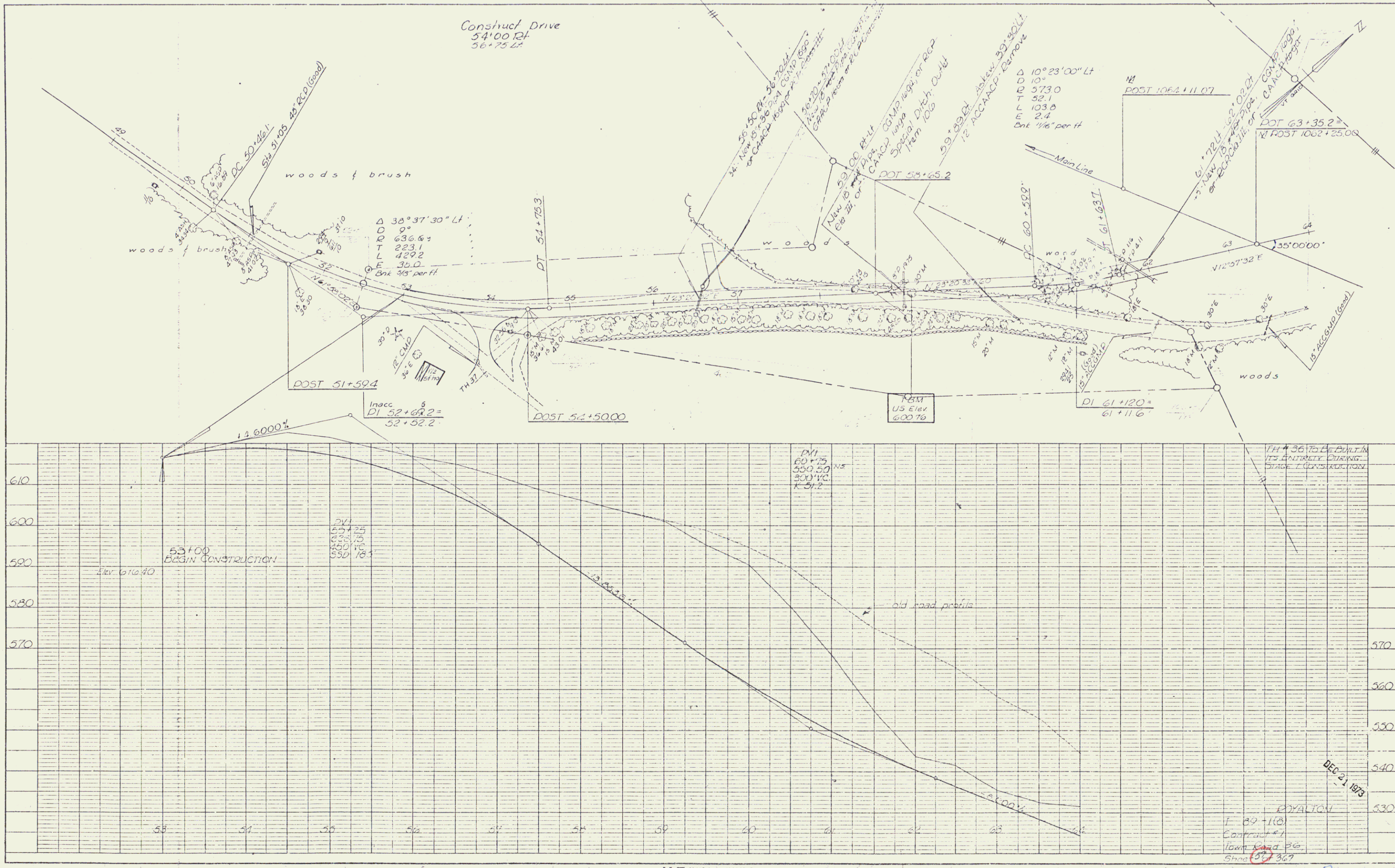
Town Highway #13
 SOUTH RAYLTON

Stage #1 Construction
 56-879

DEC 21 1973

PLAN
 DRAWN BY: Fantin, S. J.
 CHECKED BY: Fantin, S. J.
 NO. 10/54

PROFILE
 DRAWN BY: Fantin, S. J.
 CHECKED BY: Fantin, S. J.
 NO. 10/54

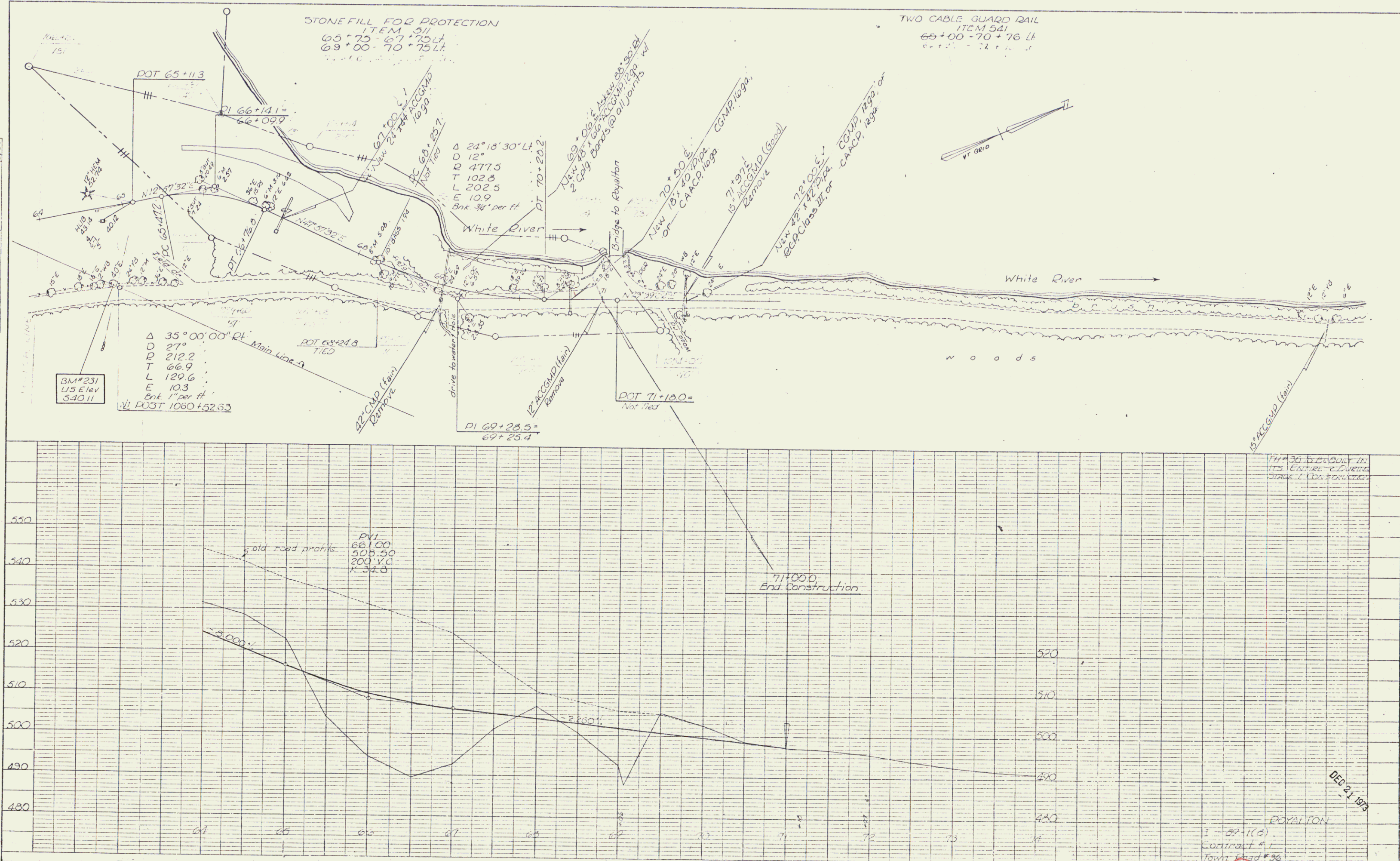


K-E PLATE 1, PLAN-PROFILE
 KEUTCH & ISSER CO.

Sheet

PLAN
 DATE: 10/84
 DRAWN BY: [Signature]
 CHECKED BY: [Signature]
 NO. 1044
 PROJECT: [Signature]
 SHEET NO.: 1044
 TOTAL SHEETS: 1044

PROFILE
 DATE: 10/84
 DRAWN BY: [Signature]
 CHECKED BY: [Signature]
 NO. 1044
 PROJECT: [Signature]
 SHEET NO.: 1044
 TOTAL SHEETS: 1044



K&E PLATE 1, PLAN PROFILE
 MADE BY K&E CO.

96

JUTE MATTING
ITEM 623
* Med 1071+00-1071+50 LF
NB 1072+90-1074+25 RT

PROPERTY LINE FENCE w/
STEEL POSTS, ITEM 583-II
SB 1071+00-1073+00 LF
NB 1071+00-1073+00 LF

CONSTRUCT SPECIAL DITCH
ITEM 103
1075+50-1076+50 SB LF

CHANNEL EXCAVATION
ITEM 106
SB 1071+00-1072+25 LF

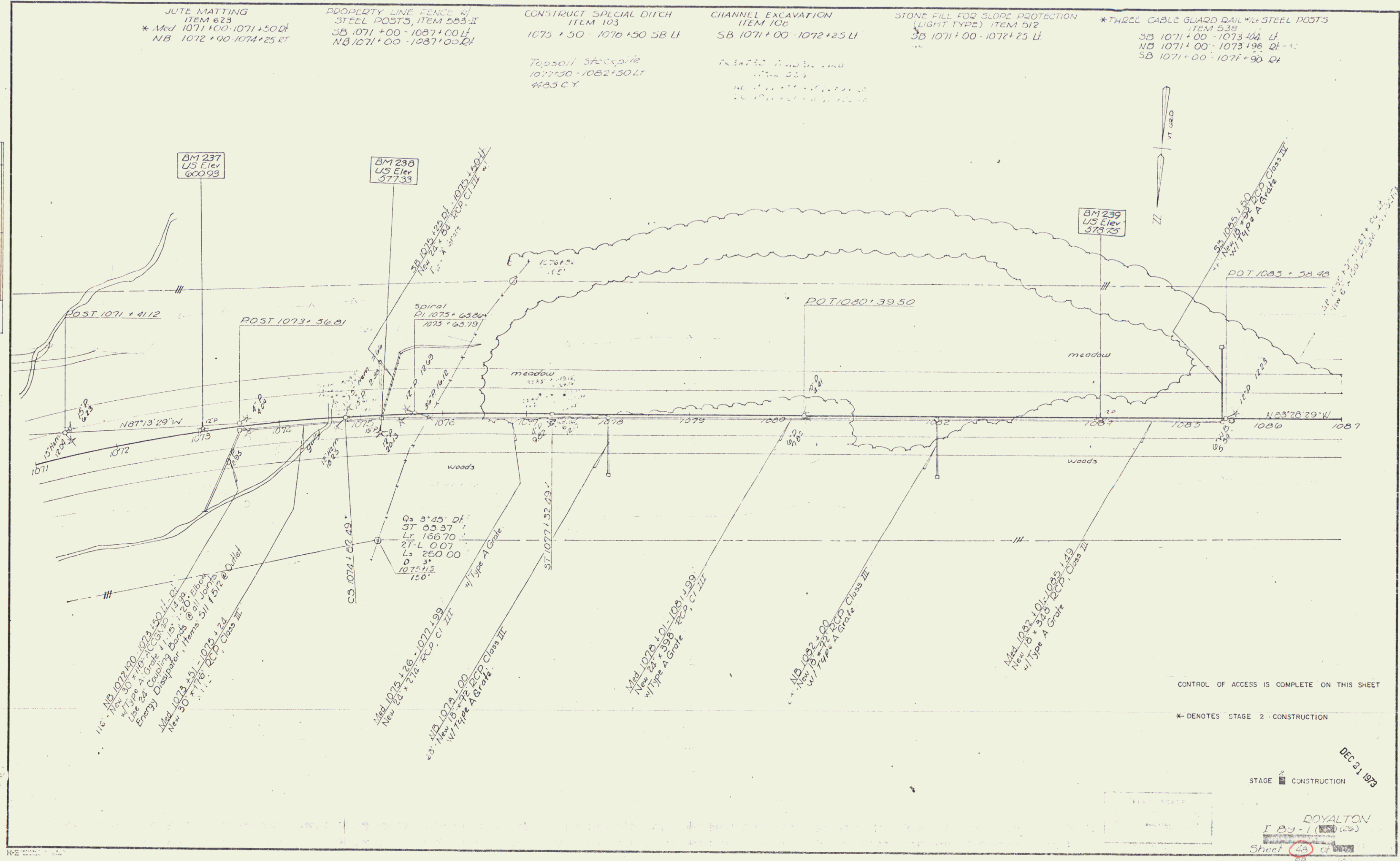
STONE FILL FOR SLOPE PROTECTION
(LIGHT TYPE) ITEM 512
SB 1071+00-1072+25 LF

*THREE CABLE GUARD RAIL w/ STEEL POSTS
ITEM 538
SB 1071+00-1073+00 LF
NB 1071+00-1073+96 LF
SB 1071+00-1071+90 LF

Topsoil Stockpile
1077+50-1082+50 LF
4283 CY

TREATED SAND FILL
ITEM 551
SB 1071+00-1072+25 LF

L. H. HALL
 CIVIL ENGINEER
 1000 W. 10th St.
 Des Moines, Iowa 50319
 Tel. 281-1111
 Fax. 281-1111



CONTROL OF ACCESS IS COMPLETE ON THIS SHEET

* DENOTES STAGE 2 CONSTRUCTION

STAGE 2 CONSTRUCTION

DEC 21 1973

ROYALTON
I 89-1 (28)
Sheet 43 of 43

Sheet 97

PROPERTY LINE FENCE w/
STEEL POSTS, ITEM 583-II
SB 1087+00 - 1103+00 Lt
NB 1087+00 - 1103+00 Rt

* BITUMINOUS CONCRETE PAVED GUTTER
ITEM 554
NB 1088+00 - Rt
NB 1095+20 - Rt

JUTE MATTING, ITEM 623
SB 1090+00 - 1093+50 Lt
NB 1094+20 - 1095+50 Rt

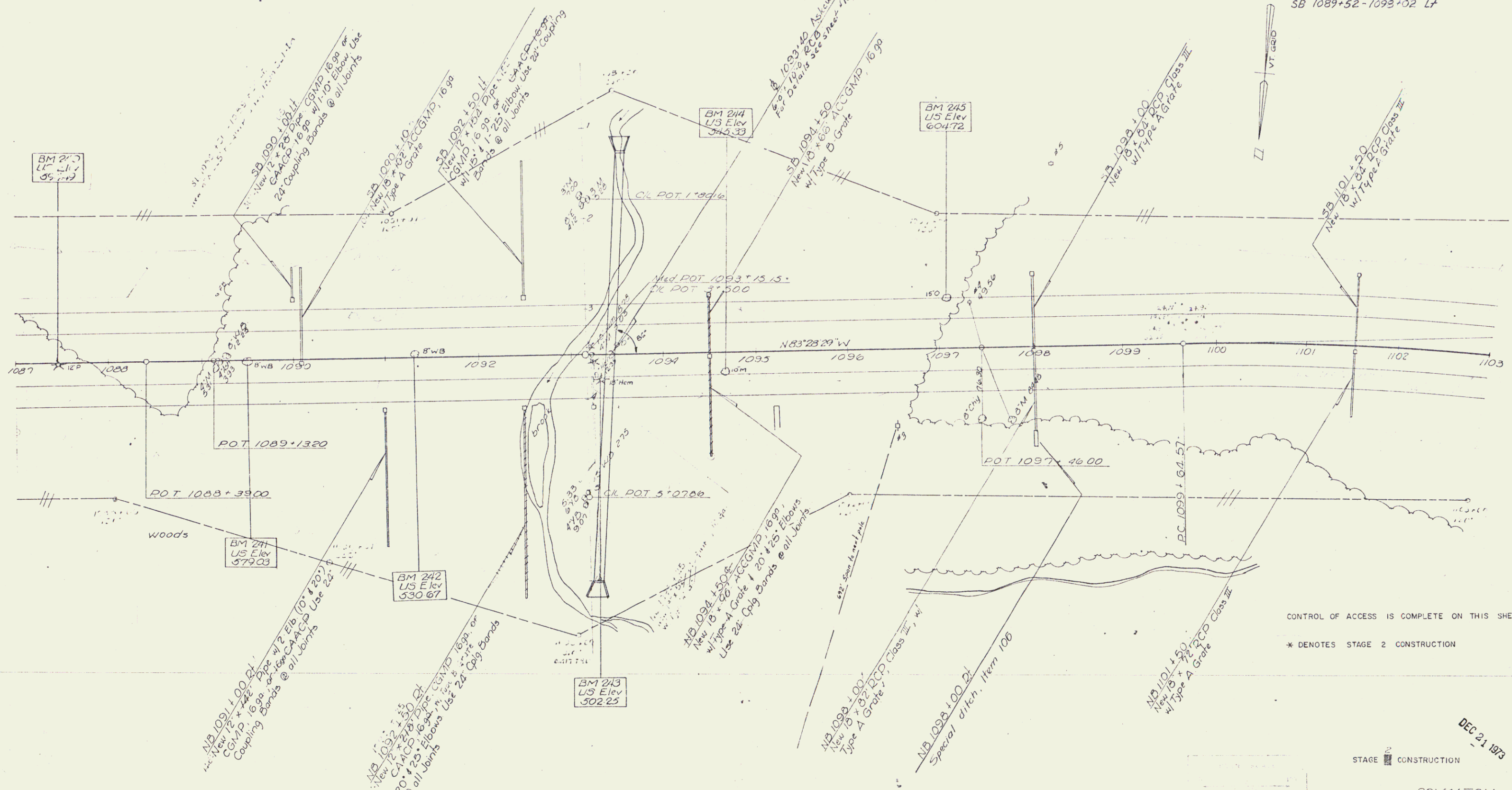
* TREATED TIMBER CURB
ITEM 503
NB 1091+00 - 1095+50 Rt
SB 1090+00 - 1097+10 Lt

* THREE CABLE GUARD RAIL w/
STEEL POSTS, ITEM 538
NB 1099+30 - 1102+50 Lt

* STANDARD STEEL BEAM GUARD RAIL
w/STEEL POSTS ITEM 545-A (6'3" SPACING)
NB 1088+00 - 1095+50 Rt
SB 1089+52 - 1093+02 Lt

Topsoil Stockpile
1100+00 - 1104+50 Lt
1887 CY

PLAN	DATE	BY
REVISED		
NO. 1	12/21/93	W. J. [unclear]
NO. 2		
NO. 3		
NO. 4		
NO. 5		
NO. 6		
NO. 7		
NO. 8		
NO. 9		
NO. 10		



CONTROL OF ACCESS IS COMPLETE ON THIS SHEET
* DENOTES STAGE 2 CONSTRUCTION

STAGE 2 CONSTRUCTION
DEC 21 1993
ROYALTON
189-1
Sheet 30 of 33

Sheet: 98

STONE FILL FOR SLOPE PROTECTION (LIGHT TYPE) ITEM 512 SB 1114+25 - 1114+95 LT.

DRILLING & BLASTING OF SOLID ROCK SUBGRADE, ITEM 115 1106+75 - 1107+25

* BITUMINOUS CONCRETE SURFACE FOR GUTTER, ITEM 554 NB 1112+60 RT.

JUTE MATTING, ITEM 623 NB 1110+25 - 1112+25 RT SB 1112+25 - 1115+75 LT.

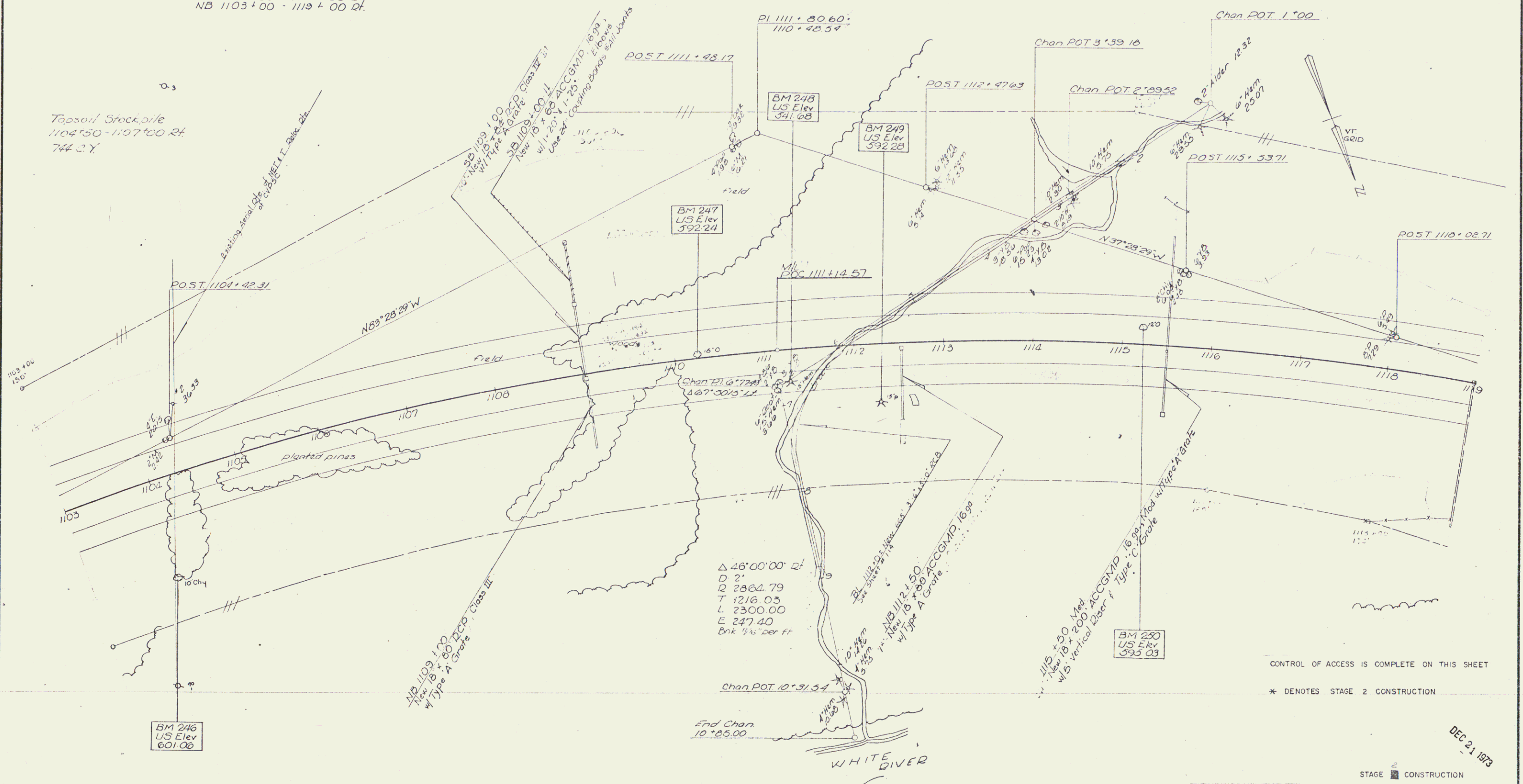
* TREATED TIMBER CURB, ITEM 558 NB 1110+00 - 1112+60 RT.

* STANDARD STEEL BEAM GUARD RAIL W/ STEEL POSTS ITEM 315-A (63" spacing) NB 1109+00 - 1113+00 RT SB 1112+00 - 1116+50 LT.

PROPERTY LINE FENCE W/ STEEL POSTS ITEM 583-II SB 1103+00 - 1113+00 LT NB 1103+00 - 1113+00 RT.

Topsoil Stockpile 1104+50 - 1107+00 RT 744 CY.

DATE	BY	REVISION
12/21/79
12/21/79
12/21/79



Δ 46°00'00" RT
D 2'
R 2864.79
T 1216.03
L 2300.00
E 247.40
Bnk 1/4" per ft

CONTROL OF ACCESS IS COMPLETE ON THIS SHEET
* DENOTES STAGE 2 CONSTRUCTION

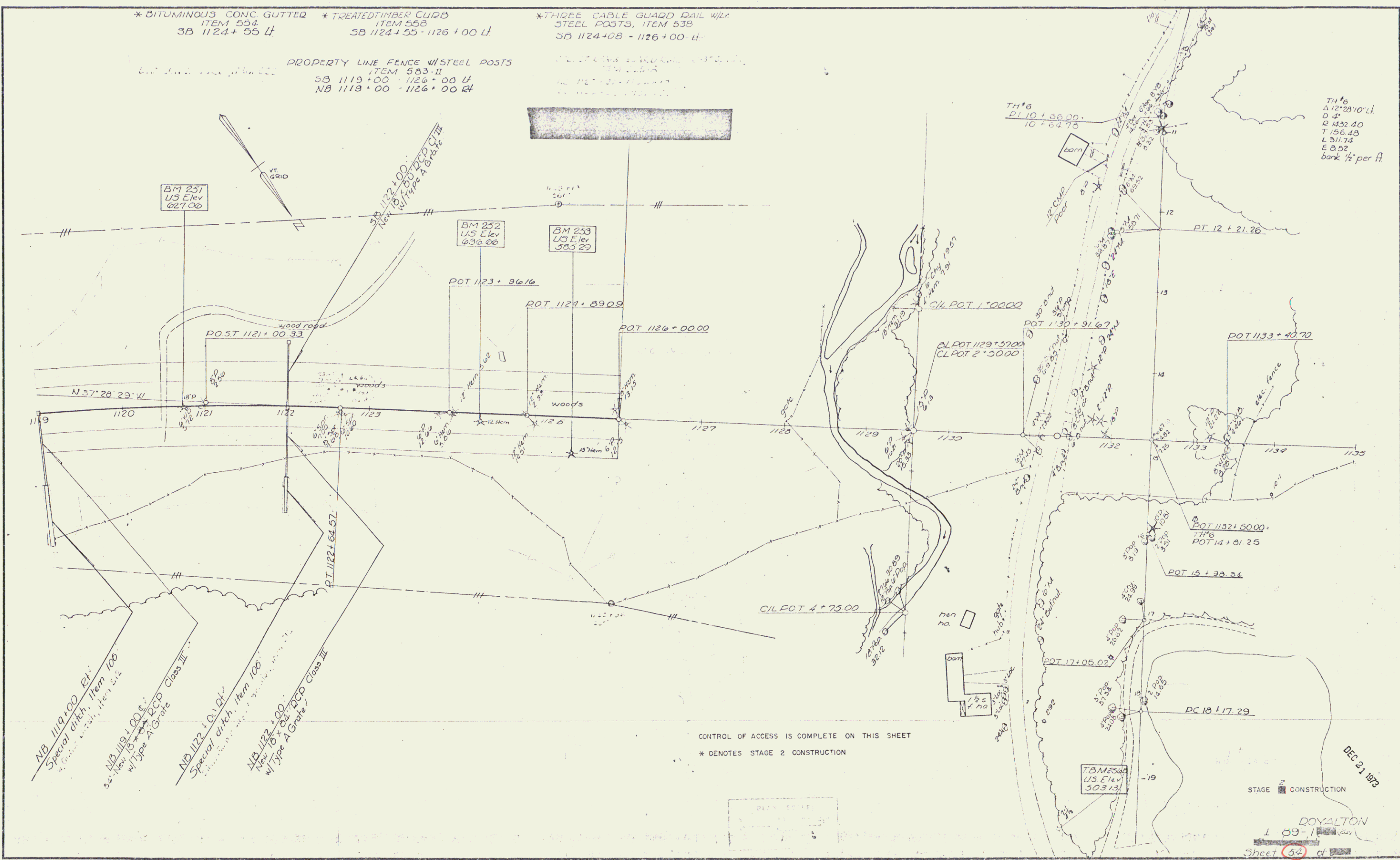
DEC 21 1979
STAGE 2 CONSTRUCTION
ROYALTON
189-1 (22)
Sheet 52 of 52

Sheet

* BITUMINOUS CONC. GUTTER ITEM 554 SB 1124+55.4
 * TREATED TIMBER CURB ITEM 558 SB 1124+55 - 1126+00.4
 * THREE CABLE GUARD RAIL WITH STEEL POSTS, ITEM 538 SB 1124+08 - 1126+00.4

PROPERTY LINE FENCE W/ STEEL POSTS ITEM 583-II
 SB 1119+00 - 1126+00.4
 NB 1119+00 - 1126+00.4

PLAN
 DATE
 DRAWN BY
 CHECKED BY
 DATE



TH#6
 Δ 12' 28" 10' 11"
 D 4'
 T 132.40
 L 311.14
 E 8.52
 bank 1/2' per ft.

CONTROL OF ACCESS IS COMPLETE ON THIS SHEET
 * DENOTES STAGE 2 CONSTRUCTION

STAGE 2 CONSTRUCTION

DOYALTON
 1 09-10-10
 Sheet 52 of 53

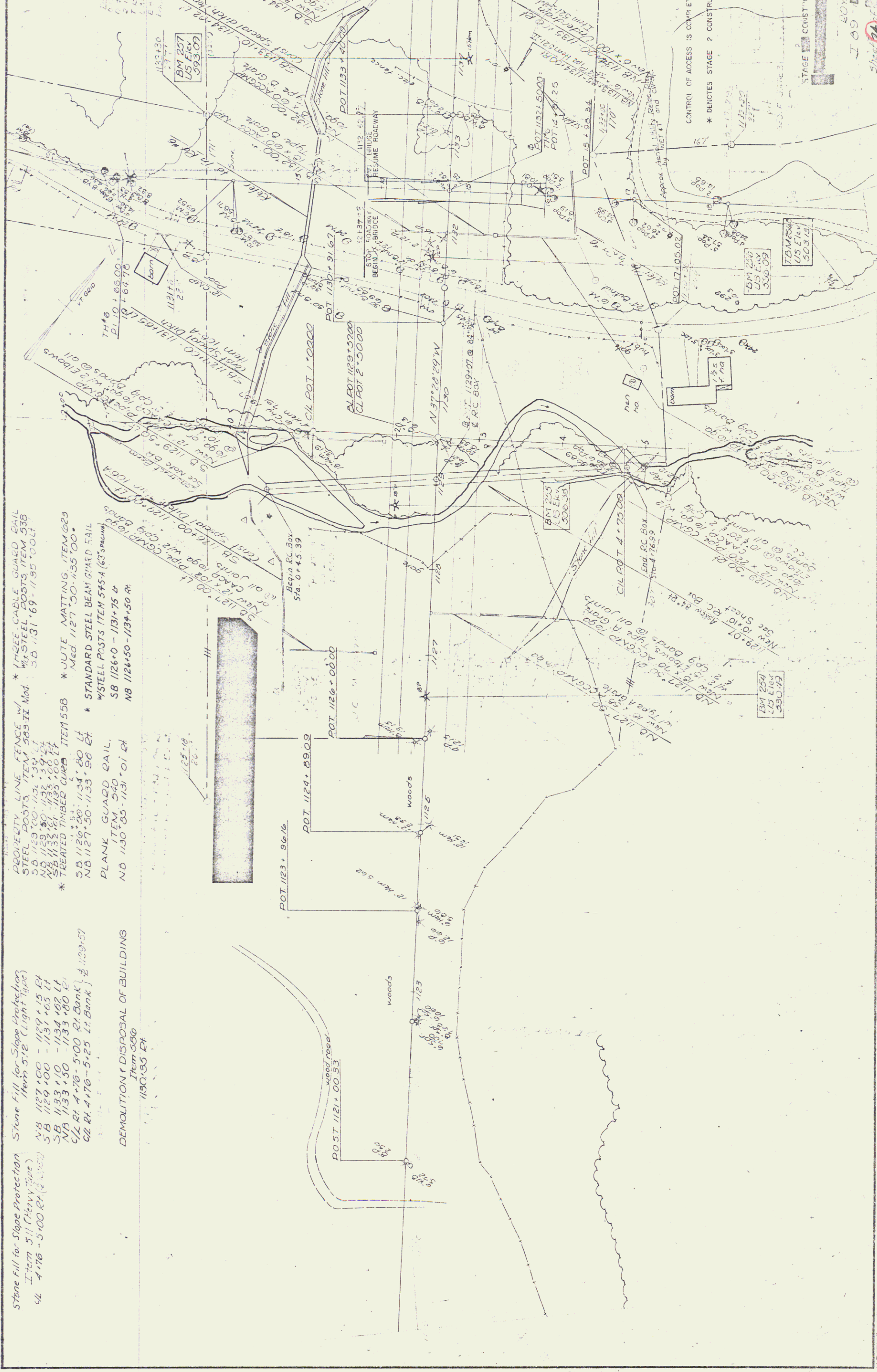
Sheet

100

Stone fill for Slope Protection
 Item 518 (Light Type)
 4L 4+76 - 5+00 RT (4.245)
 NB 1127+00 - 1129+15 FT
 SB 1129+00 - 1131+05 FT
 NB 1133+10 - 1134+02 FT
 NB 1133+50 - 1133+80 FT
 CL RT 4+76 - 5+00 RT Bank (4.120+57)
 CL RT 4+76 - 5+25 LT Bank (4.120+57)

DEMOLITION DISPOSAL OF BUILDING
 Item 520
 1130+55 FT

PROPERTY LINE FENCE w/ * THREE-CABLE GUARD RAIL
 STEEL POSTS ITEM 503-TE Mod. w/ STEEL POSTS ITEM 538
 SB 1129+00 - 1131+39 FT
 NB 1131+39 - 1133+02 FT
 SB 1133+02 - 1135+00 FT
 * TREATED TIMBER CRB ITEM 558 * LUTE MATTING ITEM 623
 SB 1129+00 - 1134+80 FT * MGD 1127+50 - 1135+00 *
 NB 1127+50 - 1133+80 FT * STANDARD STEEL BEAM GUARD RAIL
 W/ STEEL POSTS ITEM 545-4 (635, max) *
 SB 1126+0 - 1131+75 *
 NB 1126+50 - 1131+50 R

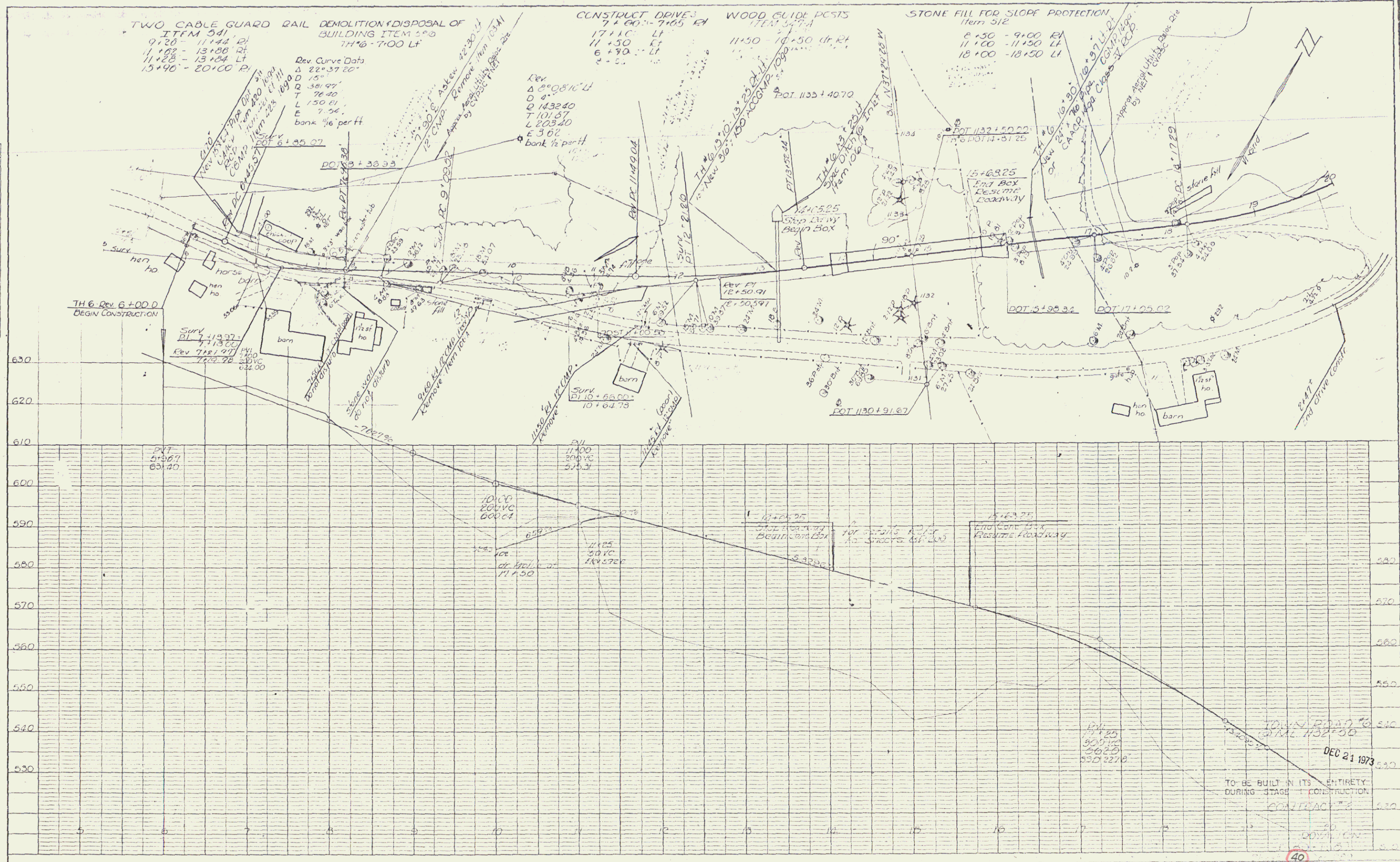


DATE	BY	REVISION
10/1/57	W. J. HARRIS	1.0
10/1/57	W. J. HARRIS	1.1
10/1/57	W. J. HARRIS	1.2
10/1/57	W. J. HARRIS	1.3
10/1/57	W. J. HARRIS	1.4
10/1/57	W. J. HARRIS	1.5
10/1/57	W. J. HARRIS	1.6
10/1/57	W. J. HARRIS	1.7
10/1/57	W. J. HARRIS	1.8
10/1/57	W. J. HARRIS	1.9
10/1/57	W. J. HARRIS	2.0

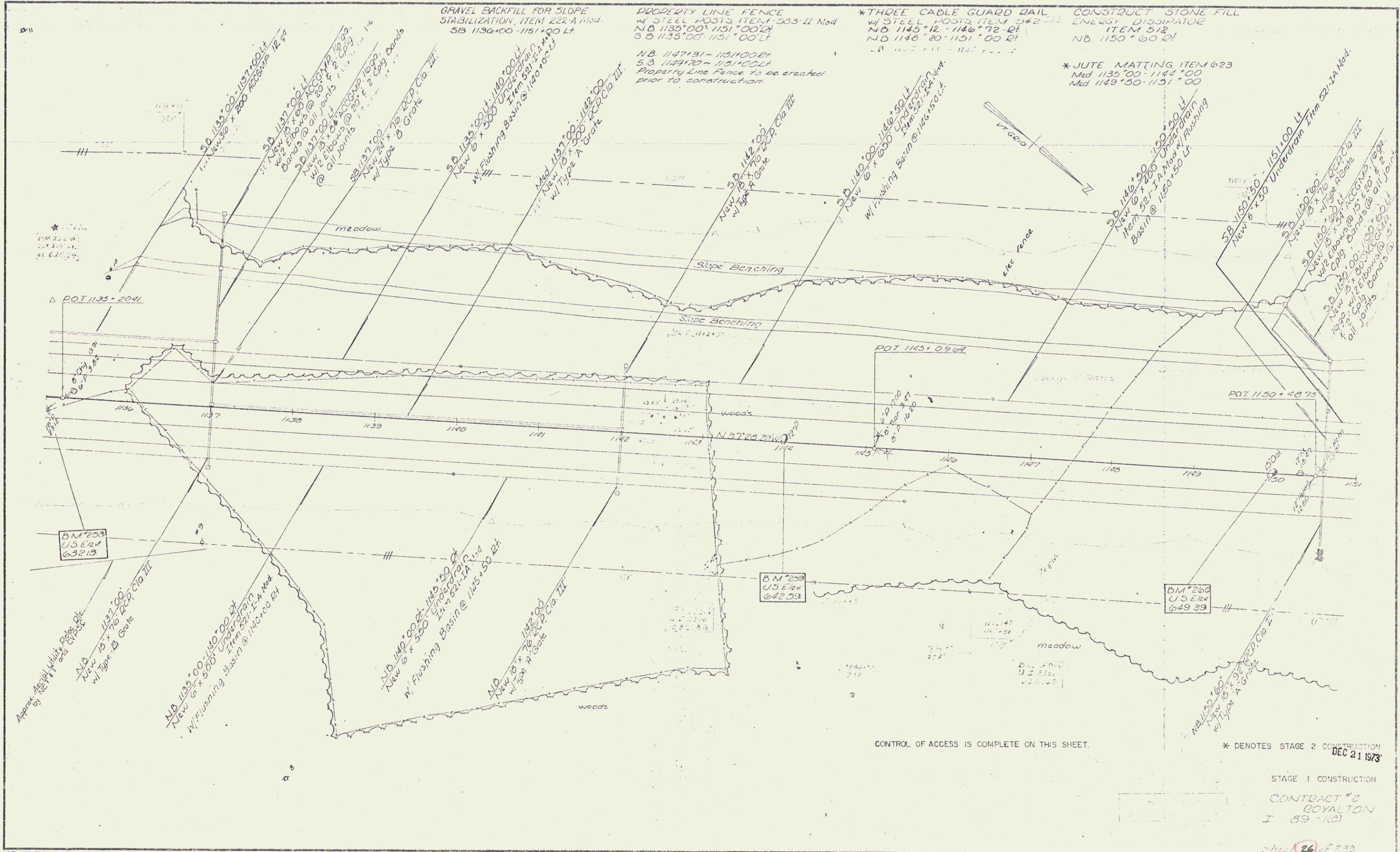
Sheet 24

PLAN	DATE	BY
DESIGNED	7/62	WJG
DRAWN		
CHECKED		
APPROVED		
DATE		

PROFILE	DATE	BY
DESIGNED		
DRAWN		
CHECKED		
APPROVED		
DATE		



PLAN SHEET
 DRAWN BY: [Name]
 CHECKED BY: [Name]
 DATE: [Date]



GRAVEL BACKFILL FOR SLOPE STABILIZATION, ITEM 222-A Mod.
 SB 1136+00 - 1151+00 Lt

PROPERTY LINE FENCE
 w/ STEEL POSTS ITEM 303-II Mod
 NB 1135+00 - 1151+00 Lt
 SB 1133+00 - 1151+00 Lt

*THREE CABLE GUARD RAIL ENERGETIC DISSIPATOR ITEM 512
 NB 1145+12 - 1146+72 Rt
 NB 1148+20 - 1151+00 Lt

CONSTRUCT STONE FILL ENERGY DISSIPATOR ITEM 512
 NB 1150+60 Rt

*JUTE MATTING ITEM 623
 Med 1135+00 - 1144+00
 Mod 1149+50 - 1151+00

POT 1135+20 Rt

POT 1145+09 Lt

POT 1150+48 Rt

DM#200
 US ELEV
 632.13

DM#259
 US ELEV
 642.59

DM#200
 US ELEV
 649.39

CONTROL OF ACCESS IS COMPLETE ON THIS SHEET.

* DENOTES STAGE 2 CONSTRUCTION
 DEC 21 1973

STAGE 1 CONSTRUCTION
 CONTRACT #2
 ROYALTON
 I 89-1(B)

Sheet 26 of 283
 Sheet

GRAVEL BACKFILL FOR SLOPE STABILIZATION, ITEM 222-A
SB 1151+00 - 1154+50 LT

* STANDARD STEEL BEAM GUARD RAIL w/ STEEL POSTS ITEM 545-A (63" spacing)
NB 1150+50 - 1154+00 RT
NB 1151+00 - 1154+68 RT
NB 1152+51 - 1157+00 RT
NB 1154+00 - 1157+50 RT

PROPERTY LINE FENCE w/ STEEL POSTS, ITEM 535 II Med
SB 1151+00 - 1164+40 LT
NB 1151+00 - 1164+40 RT
NB 1165+95 - 1167+00 RT
SB 1166+79 - 1167+00 LT
SB 1164+60 - 1165+60 LT
NB 1164+00 - 1165+75 RT
NB 1151+00 - 1164+40 RT
NB 1164+60 - 1165+75 RT
NB 1165+95 - 1167+00 RT
NB 1151+00 - 1164+40 RT
SB 1164+60 - 1165+60 LT
SB 1166+79 - 1167+00 LT

* THREE CABLE GUARD RAIL w/ STEEL POSTS, ITEM 538
NB 1160+53 - 1166+61 RT
SB 1163+42 - 1167+00 LT

* TREATED TIMBER CURB, ITEM 558
NB 1101+50 - 1107+00 RT
SB 1104+15 - 1107+00 LT

JUTE MATTING, ITEM 623
1151+00 - 1156+00 Med *
NB 1161+00 - 1161+50 RT
1161+00 - 1167+00 Med *

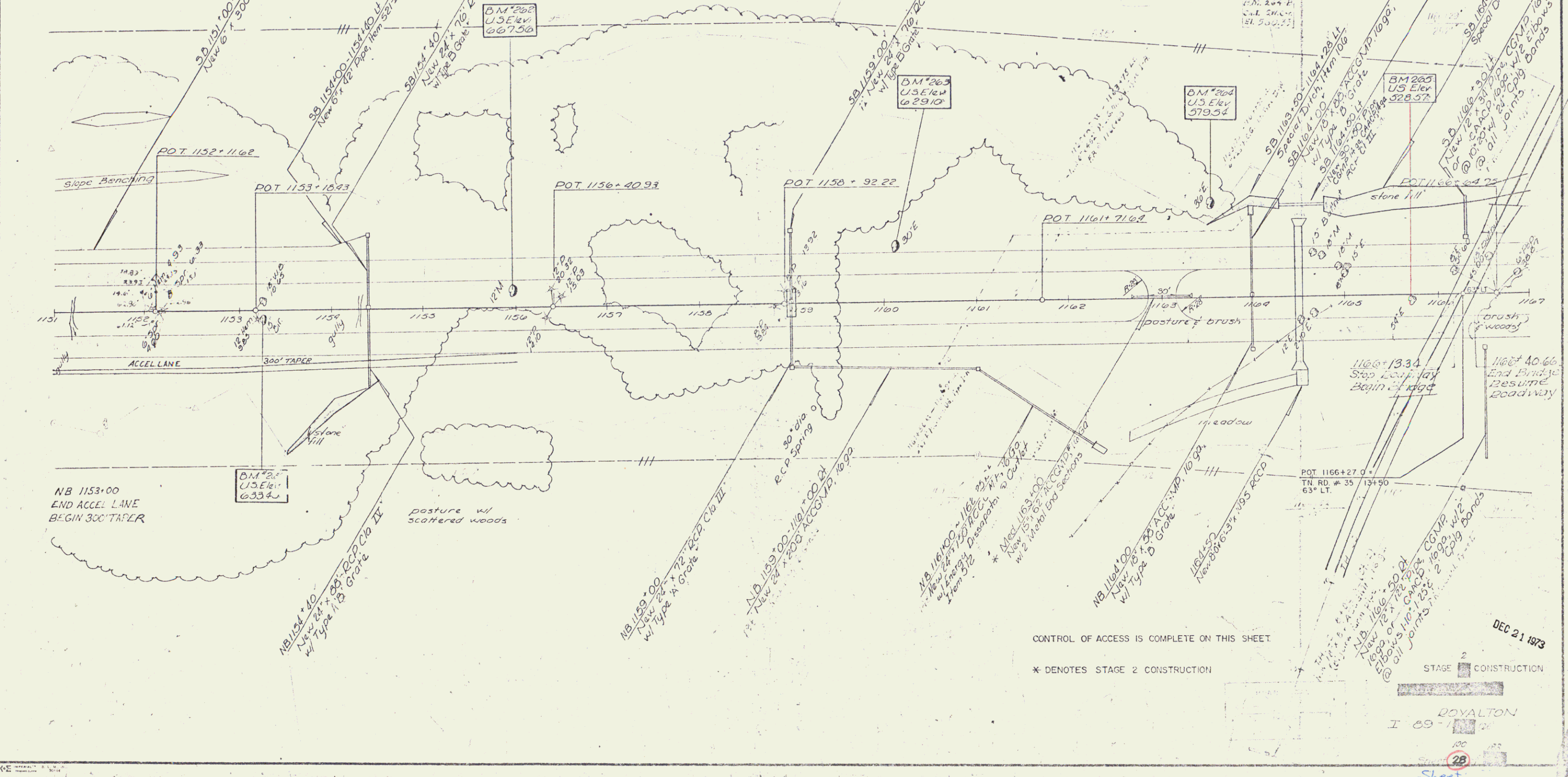
* CONSTRUCT U-TURN
1163+00 Med

STONE FILL FOR SLOPE PROTECTION, ITEM 512
NB 1153+50 - 1154+40 RT
SB 1163+50 - 1164+20 LT
SB 1164+70 - 1166+65 LT

* BITUMINOUS CONCRETE SURFACE FOR GUTTERS AND TRAFFIC ISLANDS, ITEM 554
1159+00 Med
Construct Drives for Cattle Pass
1164+50 RT & LT

* BRIDGE RAILING, ITEM 572
NB 1166+14 - 1167+00 LT

PLAN	DATE	BY
11/28/83	11/28/83	W. J. ...
11/28/83	11/28/83	...
11/28/83	11/28/83	...
11/28/83	11/28/83	...



CONTROL OF ACCESS IS COMPLETE ON THIS SHEET.

* DENOTES STAGE 2 CONSTRUCTION

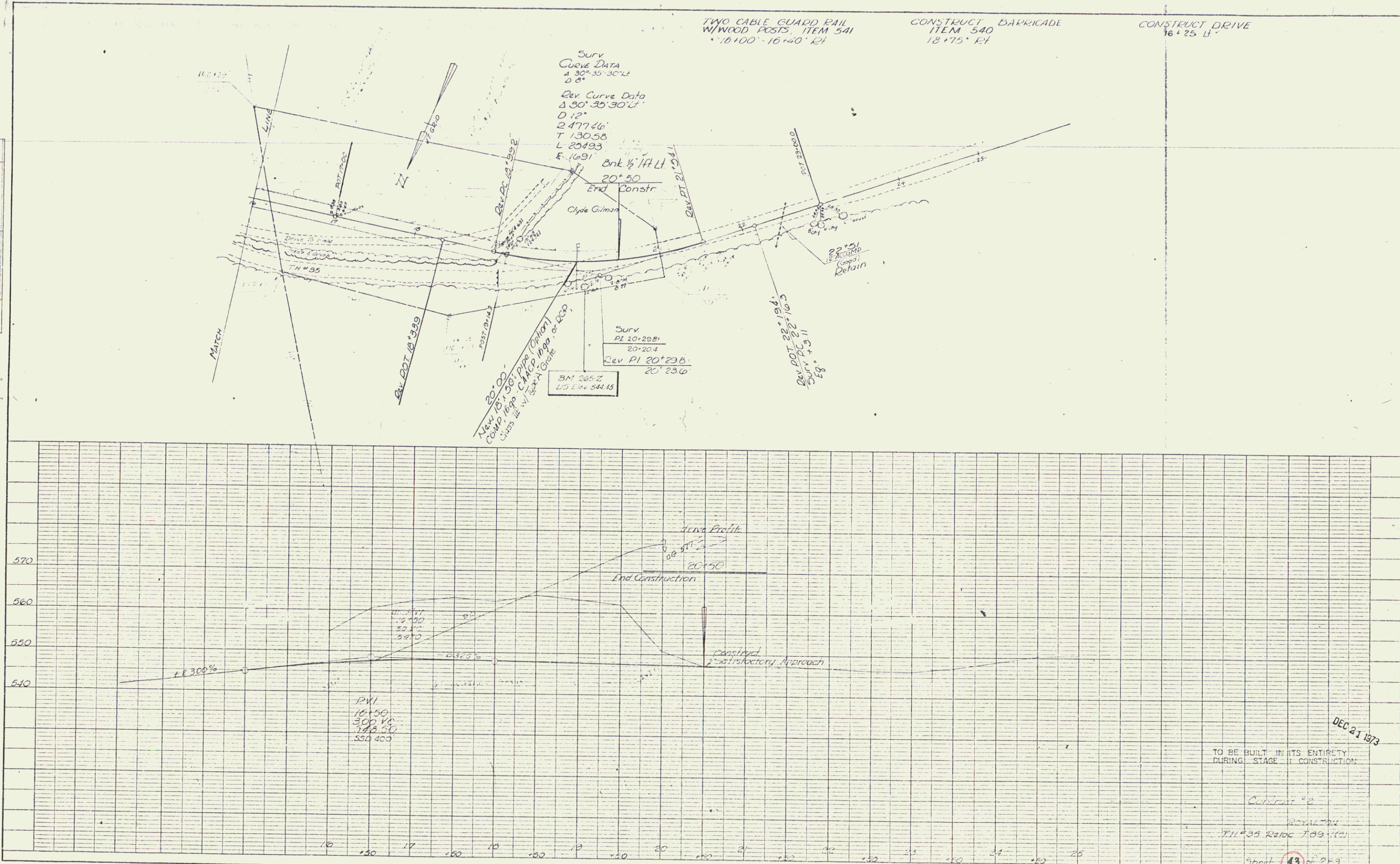
STAGE 2 CONSTRUCTION

ROYALTON
I 89-11

Sheet 28

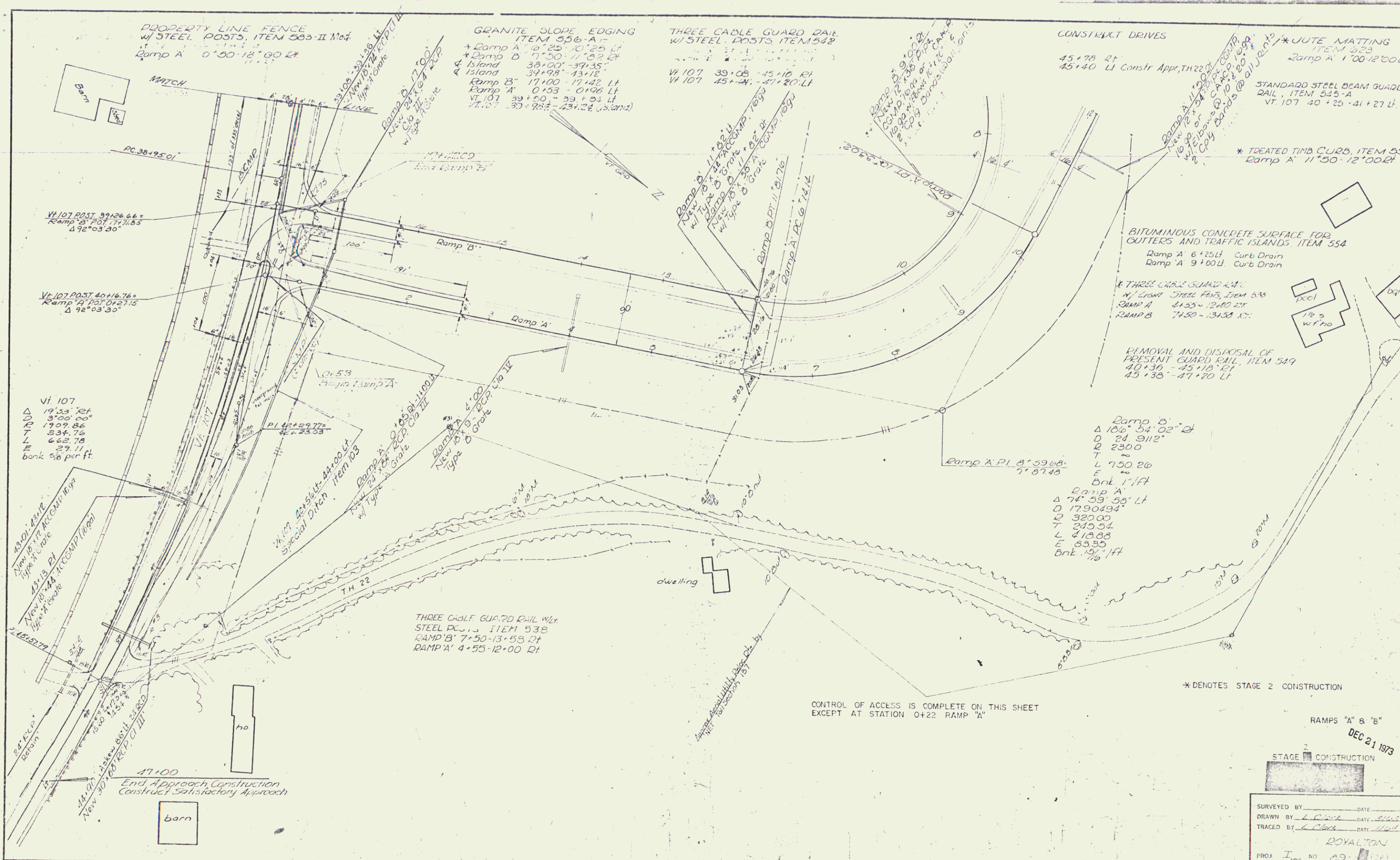
PLAN
 DATE: 12/21/73
 DRAWN BY: [Signature]
 CHECKED BY: [Signature]
 NO. OF SHEETS: 2
 SHEET NO.: 13

PROFILE
 DATE: 12/21/73
 DRAWN BY: [Signature]
 CHECKED BY: [Signature]
 NO. OF SHEETS: 2
 SHEET NO.: 13



DEC 21 1973
 TO BE BUILT IN ITS ENTIRETY
 DURING STAGE II CONSTRUCTION
 Current #2
 RAYLOR
 TH-35 RIBC 109 (100)
 Sheet 13 of 283

101



Sheet 109

DOPEDEY LINE FENCE W/
STEEL POSTS ITEM 533 II Mt-4
51'00" - 14'60" Rt Ramp D

* STANDARD STEEL BEAM GUARD RAIL
W/STEEL POSTS ITEM 545-A (6" Spacing)
VT 107 29+80-30+55 LT

GRANITE SLOPE EDGING
ITEM 556-A

* 6+10 - 9+00 Ramp C Rt
* 7+25 - 9+25 Ramp D Lt
* 25+00 - 27+90 Island
* 28+54 - 32+00 Island
* 14+20 - 14+65 Ramp C Lt
* 0+57 - 0+98 Ramp C Lt
* 28+07 - 28+40 VT 107 Lt

REMOVAL & DISPOSAL OF PRESENT GUARD
RAIL ITEM 549
VT 107, 25+00-27+90 Lt

SPECIAL DITCH, ITEM 103
VT 107, 29+70-32+00 LT

* JUTE MATTING, ITEM 623
5+00 - 14+25 Lt Ramp D

THREE CABLE GUARD RAIL
W/STEEL POSTS ITEM 542
VT 107, 25+00-32+00 RT

BITUMINOUS CONCRETE SURFACE
TIE CUTTERS AND TRAFFIC ISLANDS
ITEM 554
VT 107, 29+60 RT
RAMPC 6+00 RT
RAMPD 5+25 RT

SUB-BASE OF SAND
ITEM 202
RAMPC 1+50-9+00
RAMPD 5+00-14+65

Δ 50° 41'
D 0"
E 726.20
T 339.10
L 633.54
E 76.22
Bank 3/8 per ft

GRAVEL BACKFILL FOR SLOPE
STABILIZATION ITEM 222-A
RAMPC 5+00-9+00 RT

Stone Fill Item 51A
Ramp C 0+55 - 1+60 Rt.
Ramp D 17+25 - 18+50 Rt.
Ramp D 18+50 - 19+00 Rt.
Ramp D 19+00 - 20+00 Rt.

CONTROL OF ACCESS IS CONTROLLED ON THIS SHEET
EXCEPT AT STATION 0+18 RAMP "C"

Ramp D Δ 43° 03' 22" Lt D 1790.494' E 520.0' T 128.25' L 240.47' E 34.0'bank 1/2 per ft	Ramp C Δ 167° 42' 51" Rt. D 22.9112' E 230.0' T 2137.01' L 673.25' E 1919.36' bank 1 per ft
---	--

* DENOTES STAGE 2 CONSTRUCTION

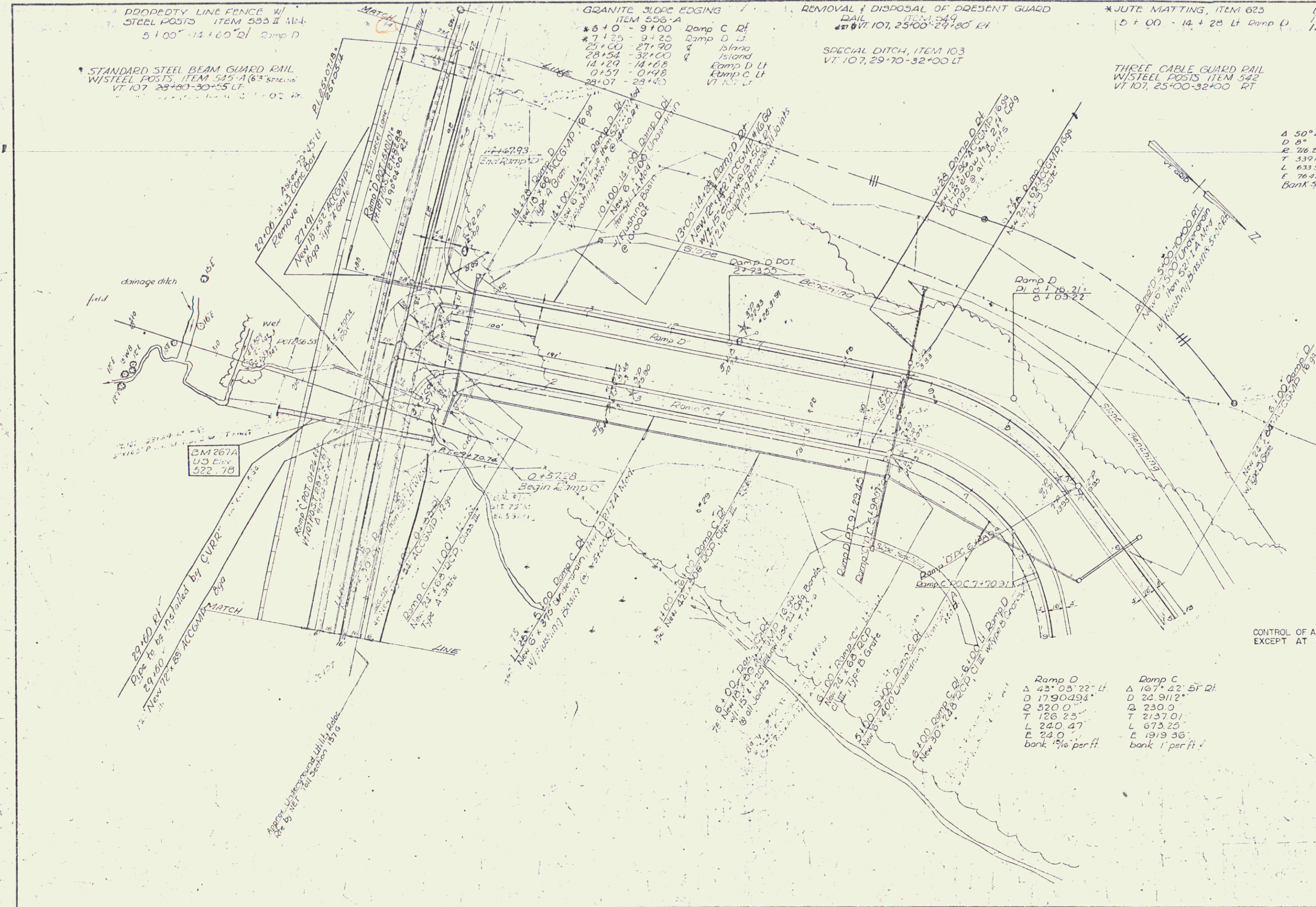
RAMPS "C" & "D"

DEC 21 1973

STAGE 1 CONSTRUCTION

SURVEYED BY _____ DATE _____
DRAWN BY J. Clark DATE 12/21/73
TRACED BY C. B. ... DATE 12/21/73
20' SCALE

NO. 1 NO. 43-1 (C)
37



REMOVAL AND DISPOSAL OF
PRESENT GUARD RAIL, ITEM 549
VT 107, 22+65-25+00 RT

GRANITE SLOPE EDGING
ITEM 550 "A"
VT 107, 22+60-25+00 & ISLAND

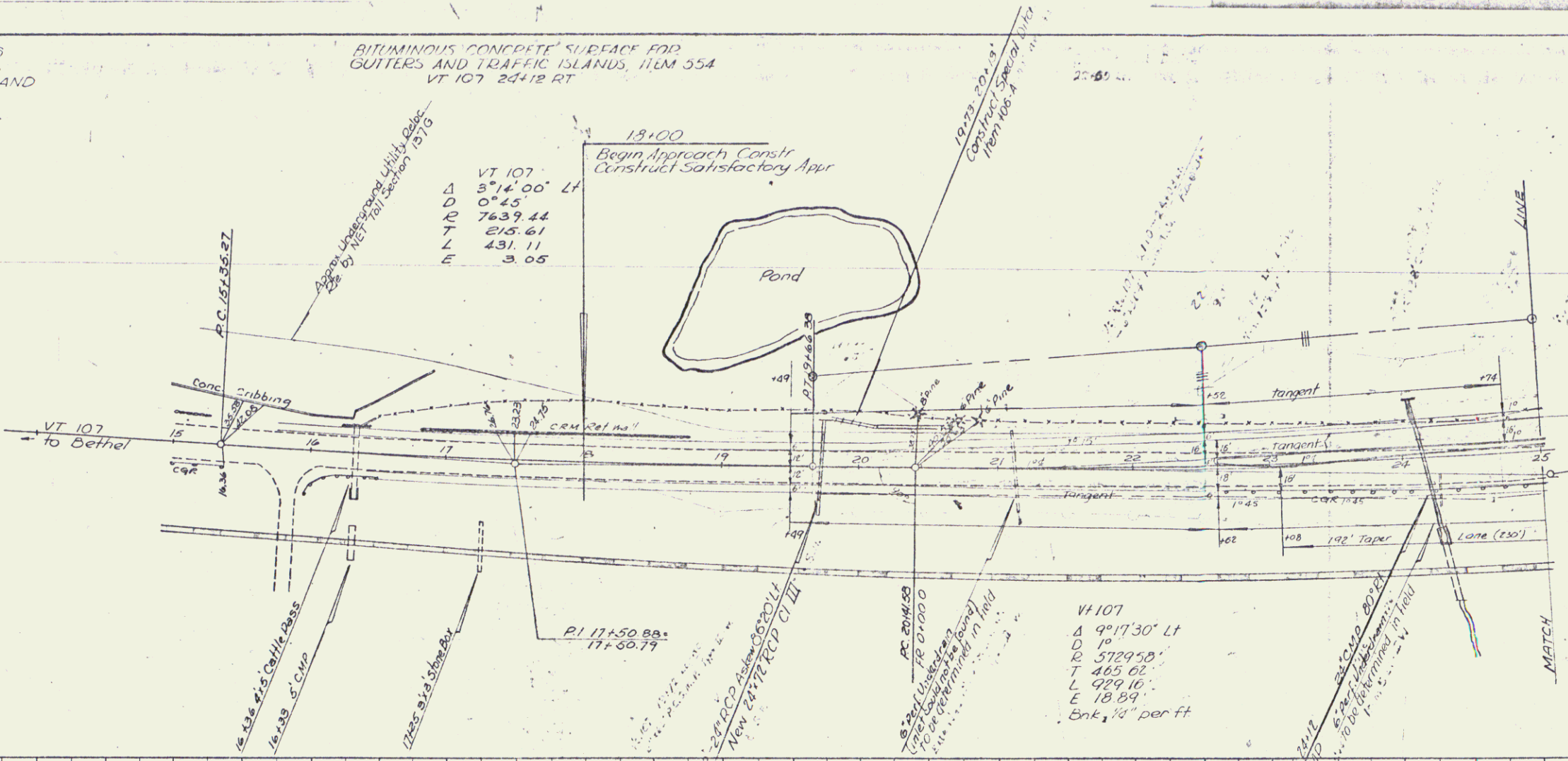
BITUMINOUS CONCRETE SURFACE FOR
GUTTERS AND TRAFFIC ISLANDS, ITEM 554
VT 107, 24+12 RT

THREE CABLE GUARD RAIL
WIREPOSTS, ITEM 542
VT 107, 20+24 - 25+00 EI

Proposed by P. J. ...
VT 107, 22+13 - 25+00

VT 107
Δ 3°14'00" LT
D 0°45'
R 7639.44
T 215.61
L 431.11
E 3.05

VT 107
Δ 9°17'30" LT
D 18
R 5729.50
T 465.02
L 929.16
E 18.89
Bk. 14" per ft



PLAN
DATE: _____ BY: _____
DRAWN BY: _____
CHECKED BY: _____
NOTE BOOK NO. _____
PROJECT NO. _____

PROFILE
DATE: _____ BY: _____
DRAWN BY: _____
CHECKED BY: _____
NOTE BOOK NO. _____
PROJECT NO. _____

DEC 21 1973
Note: VT 107 is to be
built in its current
alignment.

44 ROYALTON
39-1151
Sheet 1 of 100

PROPERTY LINE FENCE w/
STEEL POSTS, ITEM 503-II Mod.
Ramp A' 12°00'-16°42' Rt
Ramp B' 11°00'-11°00' Lt
Ramp D' 0°00'-5°00' Rt
SB 1191°05'-1193°00' Lt
NB 1189°26'-1193°00' Rt

* GRANITE SLOPE EDGING
ITEM 356-A
Ramp C' 9°00'-12°11'3" Rt
Ramp D' 4°3'5"-7°50' Rt

* THDPE CABLE GUARD RAIL w/
4.64" STEEL POSTS ITEM 538
Ramp C' 10°55'-12°17' Rt
Ramp B' 2°16'-7°15' Rt
Ramp A' 12°00'-19°72' Rt
SB 1183°00'-1183°50' Lt
SB 1191°40'-1193°00' Lt

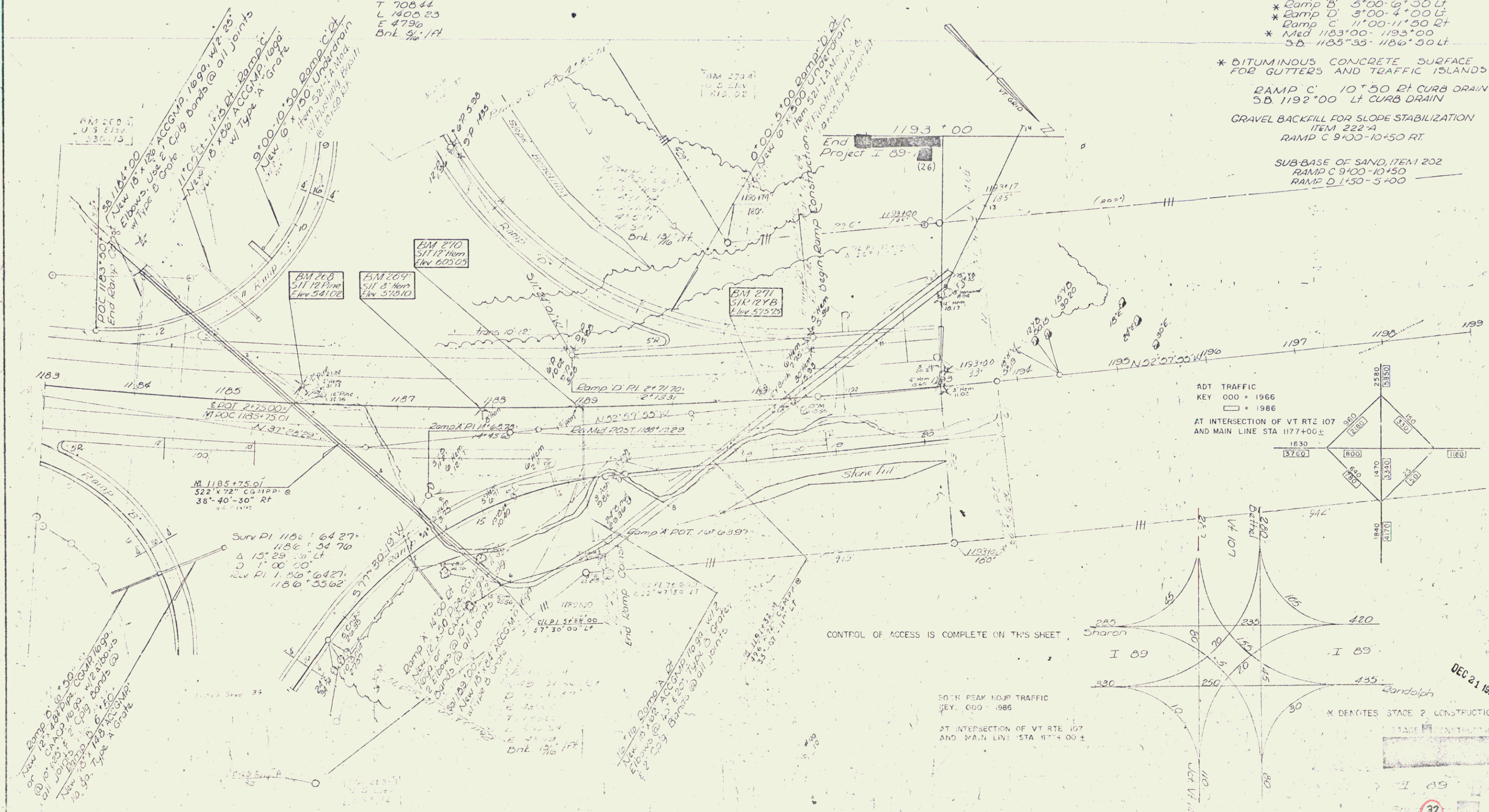
* TREATED TIMBER
CURB, ITEM 535
Ramp A' 12°00'-19°72' Rt
SB 1192°00'-1193°00' Lt
SB 1183°00'-1183°50' Lt
STONE FILL FOR SLOPE
PROTECTION, ITEM 512
NB 1190°50'-1193°00' Rt

JUTE MATTING
ITEM 1023
* Ramp A' 12°00'-12°56' Lt
* Ramp A' 13°00'-15°00' Lt
* Ramp B' 5°00'-6°50' Lt
* Ramp D' 3°00'-4°00' Lt
* Ramp C' 11°00'-11°50' Rt
* Med 1183°00'-1193°00'
SB 1185°35'-1186°50' Lt

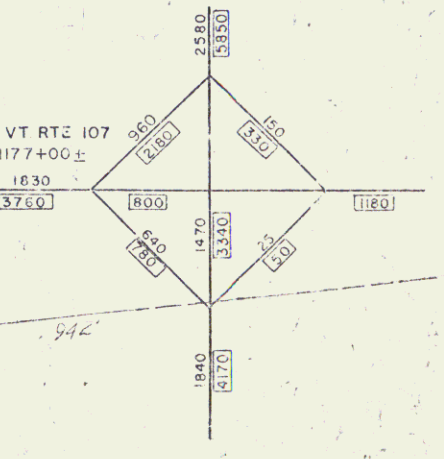
* BITUMINOUS CONCRETE SURFACE
FOR GUTTERS AND TRAFFIC ISLANDS
RAMP C' 10°50' Rt CURB DRAIN
SB 1192°00' Lt CURB DRAIN

GRAVEL BACKFILL FOR SLOPE STABILIZATION
ITEM 222-A
RAMP C' 9°00'-10°50' Rt

SUB-BASE OF SAND, ITEM 202
RAMP C' 9°00'-10°50'
RAMP D' 1°50'-5°00'

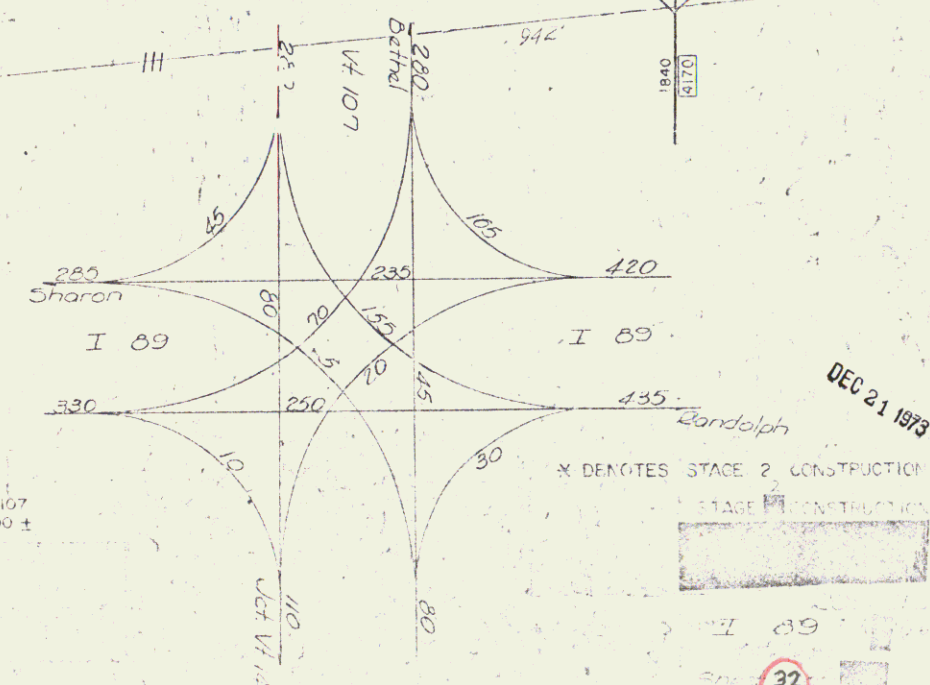


ADT TRAFFIC
KEY 000 = 1966
 = 1986
AT INTERSECTION OF VT RTE 107
AND MAIN LINE STA 1177+00±



CONTROL OF ACCESS IS COMPLETE ON THIS SHEET

50TH PEAK HOUR TRAFFIC
KEY: 000 = 1986
AT INTERSECTION OF VT RTE 107
AND MAIN LINE STA 1177+00±



DEC 21 1978

* DENOTES STAGE 2 CONSTRUCTION

Sheet 22

PROPERTY LINE FENCE WITH
STEEL POSTS, MOD. ITEM 583-B
1199+00 - 1215+00 SB LI.
1199+00 - 1215+00 NB LI.
SUBBASE OF SAND, ITEM 202
NB 1199+00 - 1209+75
SB 1199+00 - 1209+25
SB 1209+25 - 1214+75

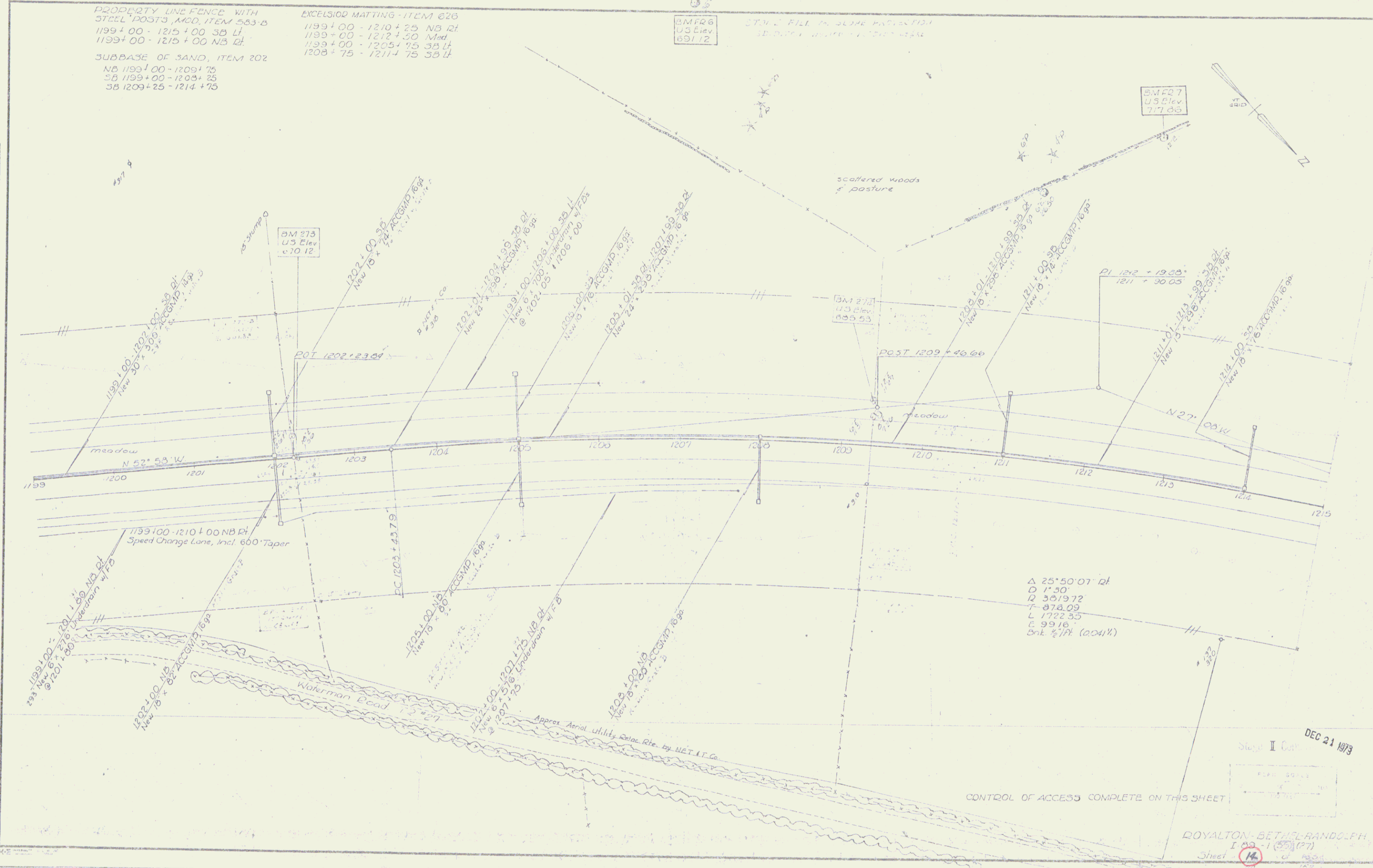
EXCELSIOR MATTING - ITEM 626
1199+00 - 1210+25 NB LI
1199+00 - 1212+50 SB LI
1199+00 - 1205+75 SB LI
1208+75 - 1211+75 SB LI

BM 276
US Elev
691.12

STATION FILE ON SLUICE PROJECT
S.D. 2004 10/10/04 12/10/04

BM 277
US Elev
717.88

DATE	BY	REVISION
12/21/03	CL	1.0
12/21/03	CL	2.0
12/21/03	CL	3.0
12/21/03	CL	4.0
12/21/03	CL	5.0
12/21/03	CL	6.0
12/21/03	CL	7.0
12/21/03	CL	8.0
12/21/03	CL	9.0
12/21/03	CL	10.0



Δ 25° 50' 07" RI
D 1' 50"
R 30619.72
T 878.09
L 1722.35
E 99.16
Spt. 1/4 (204) ft.

Stage I Cont
DEC 21 1973

CONTROL OF ACCESS COMPLETE ON THIS SHEET

ROYALTON-BETHEL-RANDOLPH
I 20 1 (55) (71)

Sheet 14 of 150
Sheet

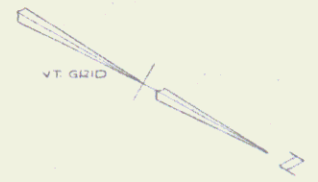
* THREE CABLE GUARD RAIL, ITEM 535
 1231+00 - 1247+00 NB-2L

JUN: MATING ITEM 523
 1245+50 - 1247+00 MSO
 1245+50 - 1247+00 SB-LF

* TREATED TIMBER CURB, ITEM 523
 1231+00 - 1247+00 NB-2L

PROPERTY LINE FENCE, MOD
 ITEM 535-I
 1243+00 - 1247+00 SB-LF
 1243+00 - 1247+00 NB-2L

* DENOTES STAGE 2 CONSTRUCTION



28 Sheet

117