

STATE OF VERMONT
DEPARTMENT OF HIGHWAYS
PROPOSED IMPROVEMENT

INTERSTATE PROJECT

TOWNS OF HARTFORD-SHARON

COUNTY OF WINDSOR
INTERSTATE ROUTE 89
HARTFORD-ROYALTON ROAD

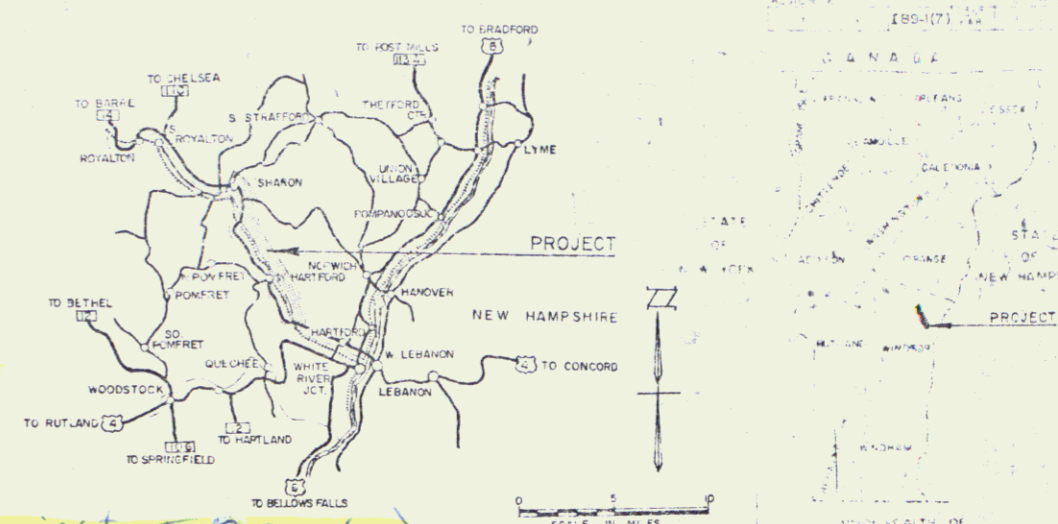
BEGINNING AT A POINT 1.709 MILES SOUTHERLY OF THE
HARTFORD-SHARON TOWN LINE AND EXTENDING NORTHERLY
6.769 MILES

LENGTH OF ROADWAY FEET = MILES

LENGTH OF PROJECT 35,738.62 FEET = 6.7687 MILES

R.O.W. PLANS
COMPOSITE

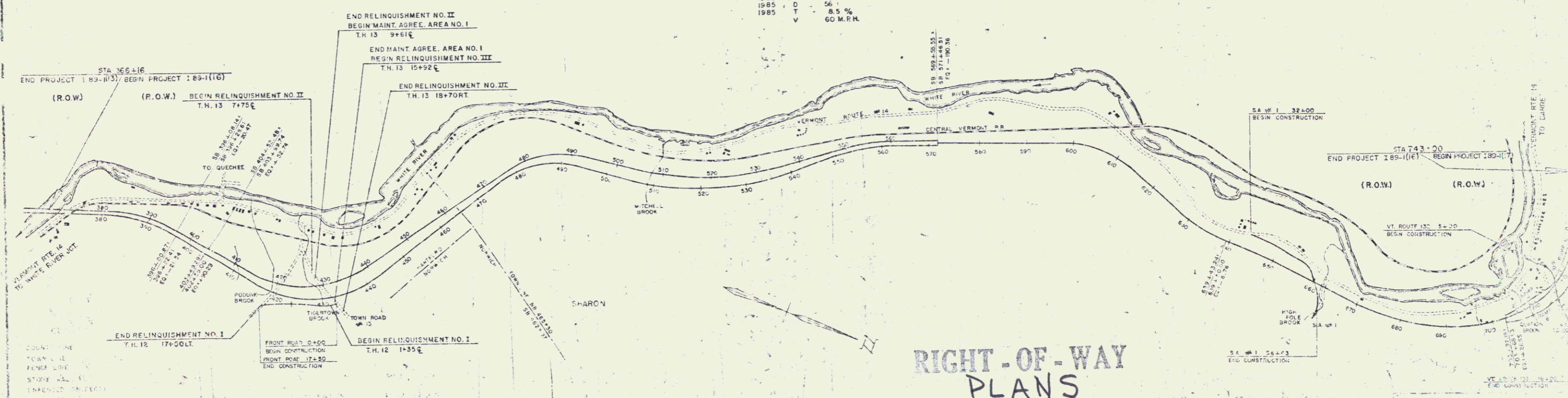
1958	ADT	1650
1984	ADT	5300
1985	DHV	775
1985	D	56
1985	T	8.5%
	V	60 M.P.H.



Row project I 89-1(16)


Pin # 99R008

M



RIGHT-OF-WAY
PLANS

- COUNTY LINE
- TOWN LINE
- FENCE LINE
- STATE HIGHWAY
- IMPERVIOUS SURFACE
- ROADWAY
- TRAVELLED WAY
- PAVEMENT
- RETAINING WALL
- SEWER LINE
- UTILITY LINE
- WATER
- UNDERPASS
- OVERPASS
- POSSIBLE ROAD
- POSSIBLE RAIL
- TELEPHONE POLE
- POLE
- WELL



Bill Curran 6/24/64 *Bill Curran 6/24/64* *Bill Curran 6/24/64* *Bill Curran 6/24/64* *Bill Curran 6/24/64* *Bill Curran 6/24/64*

MP 6.71-13.76

6/24/64

(1)

Row plans