

- INDEX OF SHEETS
- SHEET NO. 1. Title Sheet
 2,3. R.O.W. Detail Sheets
 4,5. Blank
 6. Roadway Plan sheet
 7. Profile Sheet
 8-36. Bridge Sheets (100 Series)
 37. E-7 Barricades, Signs & Lights
 38. G-3a Road End Anchorage
 39. J-1 Markers
 40. SCB-DI-65
 41. SCB-DE-65
 42. SB-R1-64 Sheet #1 of 2
 43. SB-R1-64 Sheet #2 of 2
 44. SB-R2-65
 45,46. Railroad Base Line Cross Sections
 47-59. Cross Sections
 37 A. E-31 Federal Aid Construction Identification Signs
 40A. SCB-DI-65

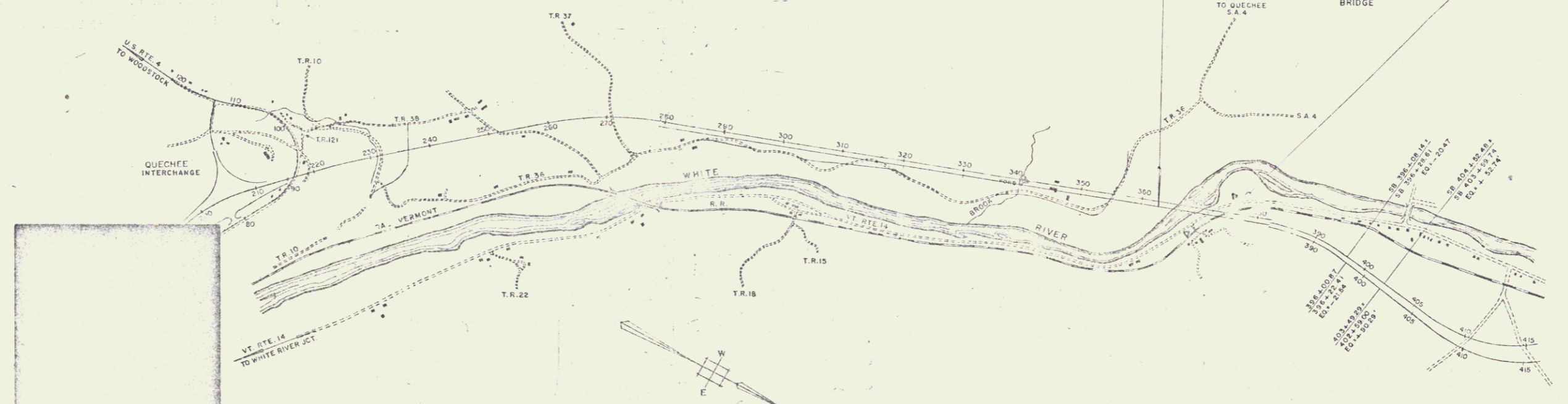
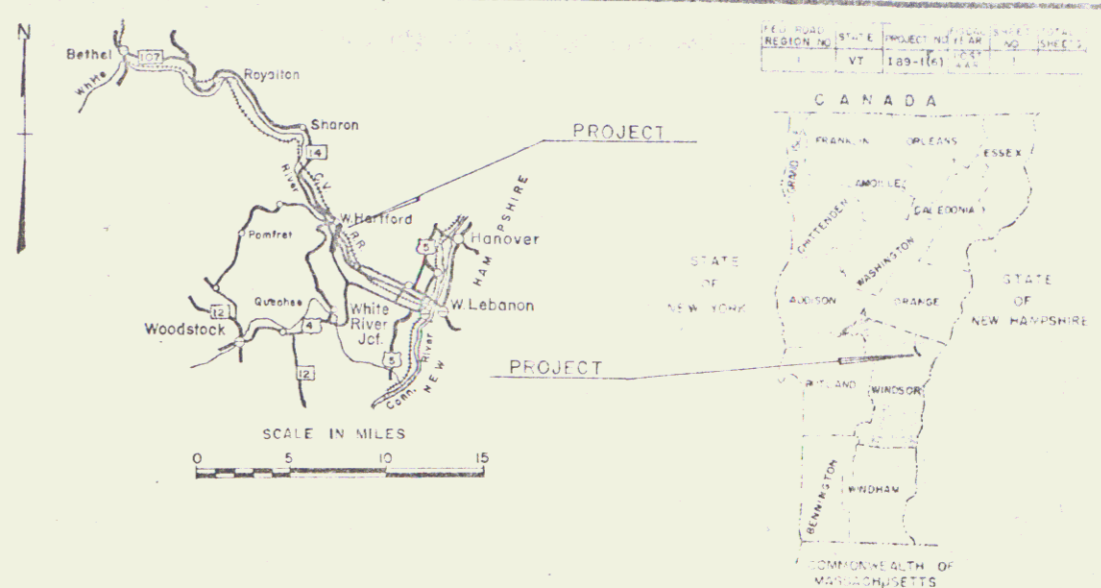
STATE OF VERMONT
 DEPARTMENT OF HIGHWAYS
 PROPOSED IMPROVEMENT

INTERSTATE PROJECT
 TOWN OF HARTFORD
 COUNTY OF WINDSOR
 HARTFORD-BARRE ROAD
 INTERSTATE ROUTE 89

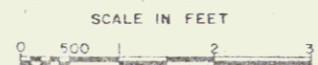
BEGINNING AT A POINT 1.910 MILES SOUTHEAST OF THE HARTFORD-SHARON TOWN LINE AND EXTENDING NORTHERLY 0.201 MILES

LENGTH OF BRIDGE 1,058.84 FEET = 0.201 MILE
 LENGTH OF PROJECT 1,058.84 FEET = 0.201 MILES

DESIGN	DESIGNATION
ADT	1965 2260
ADT	1985 6200
DMV	1985 760
D	
T	56%
V	8%
	60 M.P.H.



- CONVENTIONAL SIGNS
- R.O.W.
 - COUNTY LINE
 - TOWN LINE
 - FENCE LINE
 - STONE WALL
 - UNFENCED PROPER
 - GUARD RAIL
 - TRAVELED WAY
 - RAILROAD
 - RETAINING WALL
 - CENTER LINE
 - SURVEY LINE
 - CAVERT
 - DROP NET
 - TROLLEY POLE
 - POWER POLE
 - TELEPHONE POLE
 - TREES
 - HERD
 - LIMITED ACCESS



THESE PLANS ARE SUBJECT TO SUCH REVISIONS AS MAY BE REQUIRED BY THE BUREAU OF PUBLIC ROADS OR THE COMMISSIONER OF HIGHWAYS.

CONSTRUCTION IS TO BE CARRIED ON IN ACCORDANCE WITH THE PLANS AND THE STANDARD SPECIFICATIONS FOR HIGHWAY AND BRIDGE CONSTRUCTION OF APRIL, 1964, SUBMITTED TO THE BUREAU OF PUBLIC ROADS AS APPROVED OCT. 12, 1964. NO CHANGES OR REVISIONS TO THESE PLANS ARE TO BE MADE WITHOUT THE APPROVAL OF THE BUREAU OF PUBLIC ROADS AND SUCH REVISIONS SHALL BE SUBJECT TO THE SPECIAL PROVISIONS OF AND SUBMITTED WITH THE PLANS.

DEPARTMENT OF COMMERCE
 BUREAU OF PUBLIC ROADS
 FIELD SET

PROJECT 1 NO. 89-1(6)

DATE 1/1/65

APPROVED DATE 1/1/65	APPROVED DATE 3/1/65	APPROVED DATE 3/1/65	APPROVED DATE 3/1/65	APPROVED DATE 3/1/65	APPROVED DATE 3/1/65	APPROVED DATE 3/1/65
-------------------------	-------------------------	-------------------------	-------------------------	-------------------------	-------------------------	-------------------------

DEC 26 1978

construction plans 18