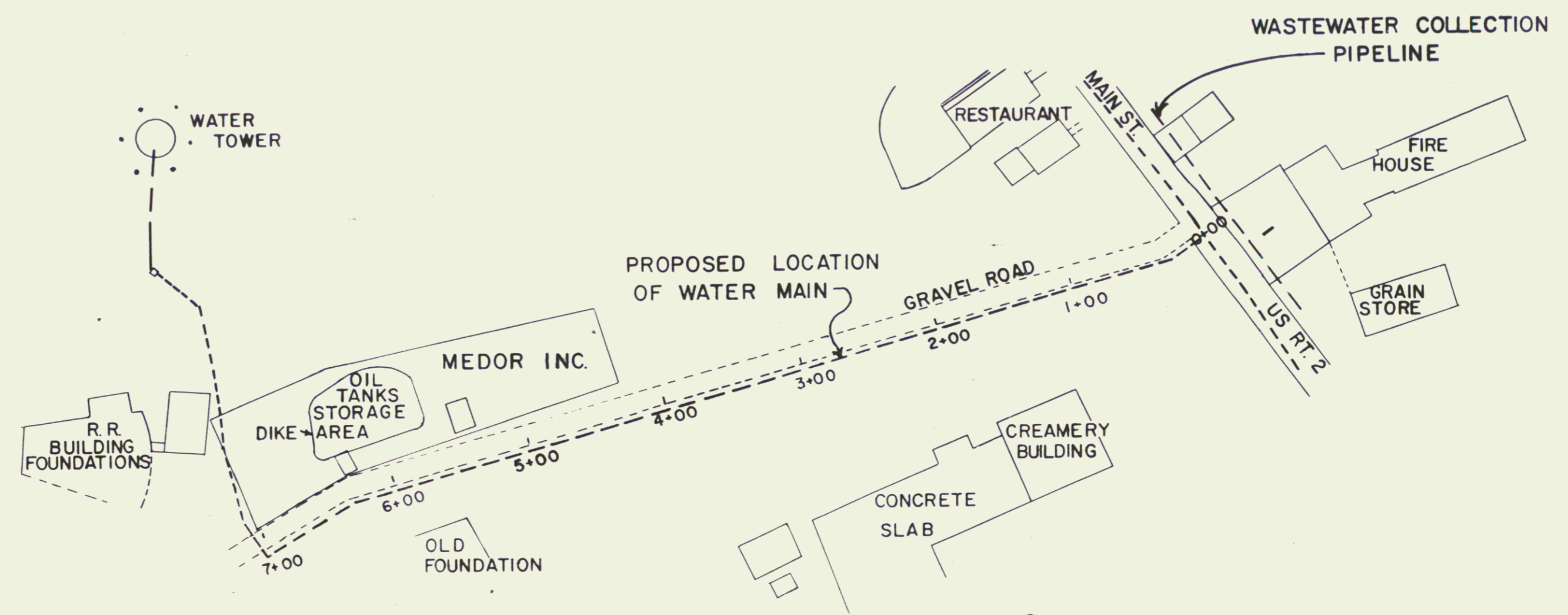

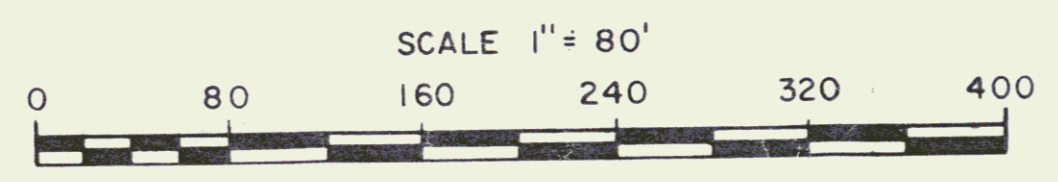


QCD from VT AOT to Village of Alburg for waterline easement
 (formerly FOREST & PARKS) AND FURTHER
 TRANSFERRED BY Exec. Order TO THE Agency of Env. Conservation, Forests & Parks & subsequently
 to the Town of ALBURG by QCD dated 6/1/83 & recorded in Book 49, Pages 424-427.



NOTE: LAND UNDER THE CONTROL OF THE
 STATE HIGHWAY DEPARTMENT



STATE OF VERMONT DEPT. OF HIGHWAYS		
VILLAGE OF ALBURG ^{6F}		
WATER MAIN EASEMENT ¹⁰		
APPROX. SCALE 1" = 80'	DATE 2/1/78	DRAWN BY FJM
DEV 5/1/78 FJM		