

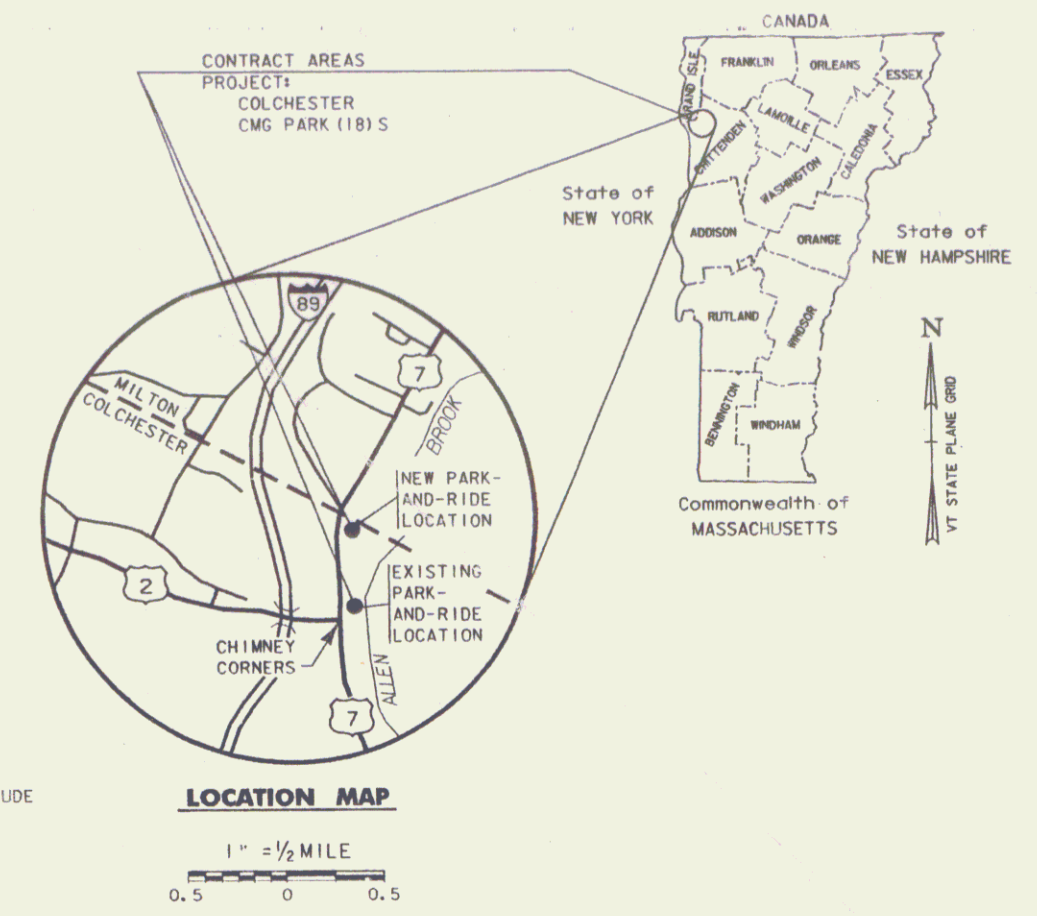
INDEX OF SHEETS
SEE SHEET 2

STATE OF VERMONT
AGENCY OF TRANSPORTATION



PROPOSED IMPROVEMENT
TOWN OF COLCHESTER
COUNTY OF CHITTENDEN
COMMUTER PARK-AND-RIDE LOT

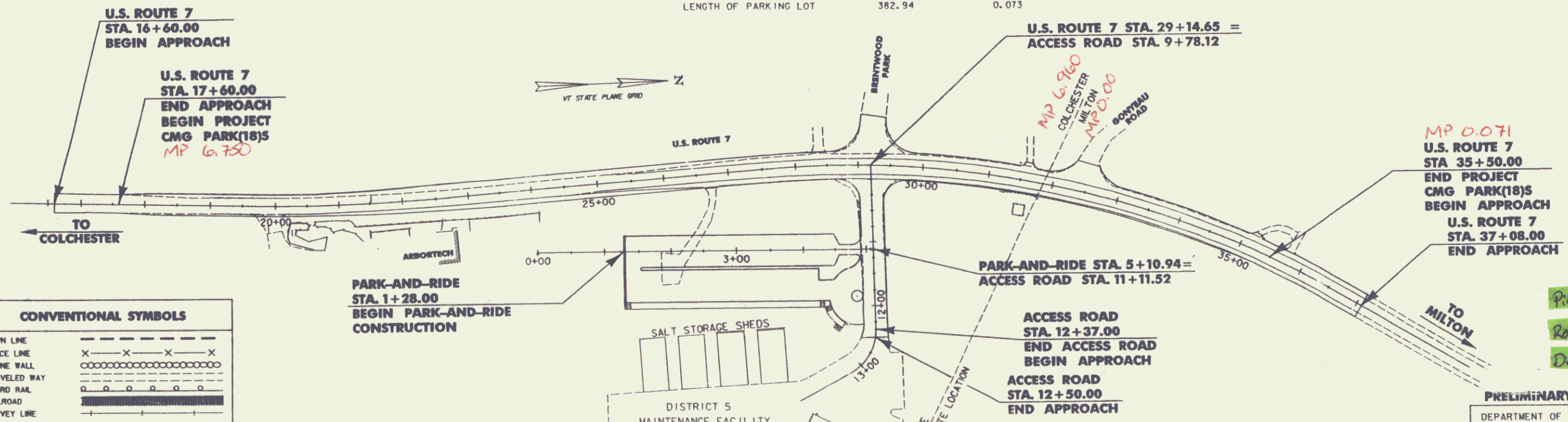
TRAFFIC DATA (COLCHESTER, U.S. ROUTE 7)		
	2002	2022
ADT	10,100	12,300
DHV	1,200	1,400
ADTT	570	590
X/T	4	4
Z/D	66	66
ESALS (2002-2022) = 3,354,000		
ESALS (2002-2042) = 7,834,000		
POSTED SPEED = 50 MPH		
DESIGN SPEED = 50 MPH		



THIS PROJECT IS LOCATED ON U.S. ROUTE 7 IN THE TOWN OF COLCHESTER, APPROXIMATELY 2000 FEET NORTHERLY OF THE U.S. ROUTE 2 / U.S. ROUTE 7 INTERSECTION, ON THE EASTERLY SIDE OF U.S. ROUTE 7.

WORK TO BE PERFORMED UNDER THIS PROJECT INCLUDES THE CLOSING OF THE EXISTING PARK-AND-RIDE LOT, THE CONSTRUCTION OF A NEW PARK-AND-RIDE LOT AND IMPROVEMENTS TO THE U.S. ROUTE 7 APPROACH, WHICH WILL INCLUDE SUBBASE, PAVEMENT WIDENING, PAVEMENT MARKINGS, LIGHTING, LANDSCAPING, AND MISCELLANEOUS APPURTENANCES.

PROJECT DATA	LENGTH (FEET)	LENGTH (MILES)
LENGTH OF ROADWAY (ROUTE 7)	1790.00	0.339
LENGTH OF ACCESS ROAD	258.88	0.049
LENGTH OF PARKING LOT	382.94	0.073

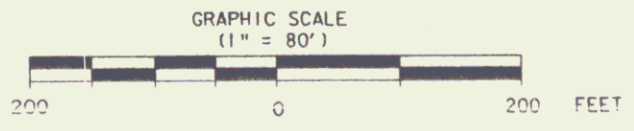


CONVENTIONAL SYMBOLS

TOWN LINE	---
FENCE LINE	-X-X-X-
STONE WALL	-----
TRAVELED WAY	-----
GUARD RAIL	-----
RAILROAD	-----
SURVEY LINE	-----
CULVERT	-----
POWER POLE	○
TELEPHONE POLE	○
TREES	* * *
CONTROL OF ACCESS	
PROPERTY LINE	---
R.O.W. TAKING LINE	SR SR SR
SLOPE RIGHTS	○
TOP OF CUT	△
TOE OF SLOPE	○
CLEAR ZONE	-CZ-
SILT FENCE	-----
WETLANDS	-----

SURVEYED BY : VERMONT SURVEY AND
ENGINEERING, INC.
SURVEYED DATE : 5/01/00

DATUM
VERTICAL NAVD 88
HORIZONTAL NAD 83 (1995)
VT SPC (FEET)



THESE PLANS ARE SUBJECT TO SUCH ENGINEERING CHANGES AS MAY BE REQUIRED BY THE FEDERAL HIGHWAY ADMINISTRATION OR THE DIRECTOR OF PROJECT DEVELOPMENT.

CONSTRUCTION IS TO BE CARRIED ON IN ACCORDANCE WITH THESE PLANS AND THE STANDARD SPECIFICATIONS FOR CONSTRUCTION DATED 2001, AS APPROVED BY THE FEDERAL HIGHWAY ADMINISTRATION ON JANUARY 4, 2001 FOR USE ON THIS PROJECT, INCLUDING ALL SUBSEQUENT REVISIONS AND SUCH REVISED SPECIFICATIONS AND SPECIAL PROVISIONS AS ARE INCORPORATED IN THESE PLANS.



PRELIMINARY PLANS: JANUARY, 2002

DEPARTMENT OF TRANSPORTATION
FEDERAL HIGHWAY ADMINISTRATOR

APPROVED _____ DATE _____

DIRECTOR OF PROJECT DEVELOPMENT

APPROVED _____ DATE _____

PROJECT MANAGER : WAYNE L. DAVIS

PROJECT NAME : COLCHESTER PARK-AND-RIDE
PROJECT NUMBER : CMG PARK (18) S

SHEET 1 OF 51 SHEETS

Pin # 99K062
Route: US 7
Date: 7/11/2003