

SEE SHEET 2 FOR
INDEX OF SHEETS

STATE OF VERMONT AGENCY OF TRANSPORTATION



R.O.W. PLANS

PROPOSED IMPROVEMENT BRIDGE PROJECT

TOWN OF EAST MONTPELIER

COUNTY OF WASHINGTON

ROUTE NO : U.S. ROUTE 2 PRINCIPAL ARTERIAL BRIDGE NO: 74

PROJECT LOCATION : BEGINNING ON U.S. ROUTE 2 AT A POINT 1.835 KILOMETERS EASTERLY OF THE INTERSECTION OF VT. ROUTE 14 N. AND U.S. ROUTE 2 AND EXTENDING EASTERLY ALONG U.S. ROUTE 2 0.125 KILOMETERS.

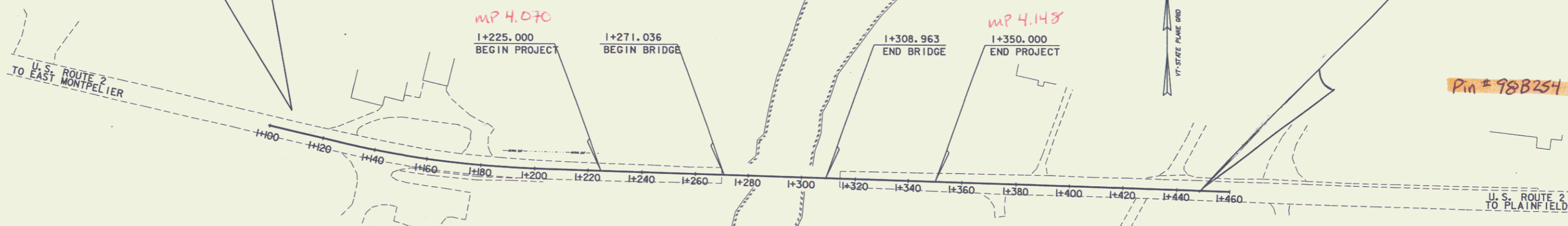
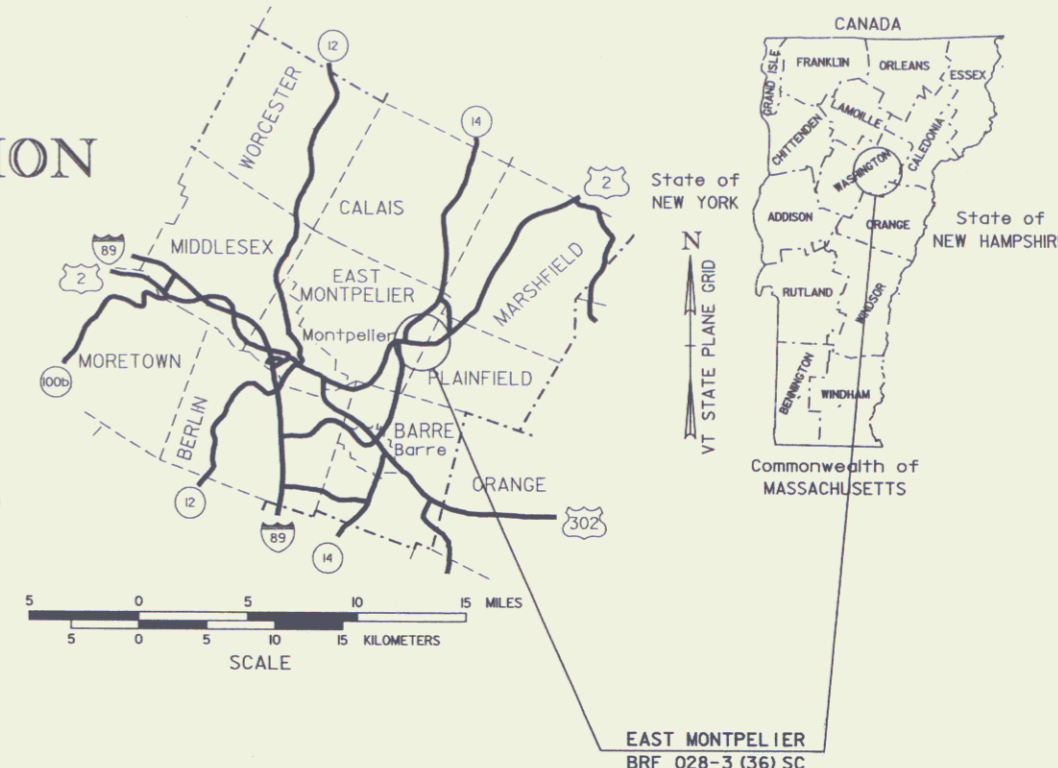
PROJECT DESCRIPTION : REPLACEMENT OF EXISTING BRIDGE ON EXISTING ALIGNMENT ALONG WITH NECESSARY APPROACH WORK.

LENGTH OF STRUCTURE : 37.927 METERS = 0.0379 KILOMETERS
LENGTH OF ROADWAY : 87.073 METERS = 0.0870 KILOMETERS
LENGTH OF PROJECT : 125.000 METERS = 0.1250 KILOMETERS

LENGTH OF R.O.W. PROJECT = 341.65 METERS (1121') = 0.342 KILOMETERS (0.21 MILES)

BEGIN R.O.W. PROJECT
BRF 028-3(36)SC STA. I+106.66
7.54M (24.75') LT.

END R.O.W. PROJECT
BRF 028-3(36)SC
STA. I+448.31CL



CONVENTIONAL SYMBOLS	
COUNTY LINE	
TOWN LINE	
LIMITS OF ACCESS	
POINT OF ACCESS	
FENCE LINE	
STONE WALL	
TRAVELED WAY	
GUARD RAIL	
RAILROAD	
SURVEY LINE	
CULVERT	
POWER POLE	
TELEPHONE POLE	
TREES	
CONTROL OF ACCESS	
PROPERTY LINE	
R.O.W. TAKING LINE	
SLOPE RIGHTS	
TOP OF CUT	
TOE OF SLOPE	

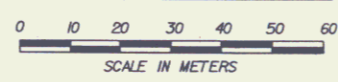
ROW AGENT: BOB FERLAZO

SURVEYED BY : VT AOT
SURVEYED DATE : 7/3/96, 10/8/98 & 10/19/98

DATUM
VERTICAL NAVD 88
HORIZONTAL NAD 83 (96)

ALL DRIVES AS INDICATED ON PLANS ARE SUBJECT TO PERMITS PURSUANT TO TITLE 19 SECTION III, V.S.A.

LINES SHOWN ON THIS PLAN AS EXISTING PROPERTY LINES P/L ARE BELIEVED TO BE ACCURATE BUT SHOULD NOT BE RELIED UPON FOR PURPOSES UNRELATED TO THE STATE OF VERMONT'S ACQUISITION OF LAND AND RIGHTS FOR THIS PROJECT.



THE FOLLOWING RIGHT OF WAY PLAN SHEETS PERTAIN DIRECTLY TO THE ACQUISITION OF LAND AND RIGHTS NECESSARY TO CONSTRUCT THIS TRANSPORTATION PROJECT. SHEETS REGARDING SPECIFIC CONSTRUCTION DETAILS ARE NOT INCLUDED IN THIS RECORDED SET.

THESE PLANS ARE SUBJECT TO SUCH ENGINEERING CHANGES AS MAY BE REQUIRED BY THE FEDERAL HIGHWAY ADMINISTRATION OR THE DIRECTOR OF PROJECT DEVELOPMENT.
CONSTRUCTION IS TO BE CARRIED ON IN ACCORDANCE WITH THESE PLANS AND THE STANDARD SPECIFICATIONS FOR CONSTRUCTION DATED 2001 AS APPROVED BY THE FEDERAL HIGHWAY ADMINISTRATION ON JANUARY 4, 2001 FOR USE ON THIS PROJECT, INCLUDING ALL SUBSEQUENT REVISIONS AND SUCH REVISED SPECIFICATIONS AND SPECIAL PROVISIONS AS ARE INCORPORATED IN THESE PLANS.
/98b254/str/sb2541L.dgn sb2541L 07-JAN-2008

Metric
UNLESS NOTED OTHERWISE STATIONS ARE IN KILOMETERS ELEVATIONS ARE IN METERS DIMENSIONS ARE IN MILLIMETERS

APPROVED DATE 1-18-08
Director of Program Development

APPROVED DATE 2/13/08
Chief of Right of Way

EAST MONTPELIER
BRF 028-3(36) SC
R. O. W. SHEET 1 OF 20 SHEETS