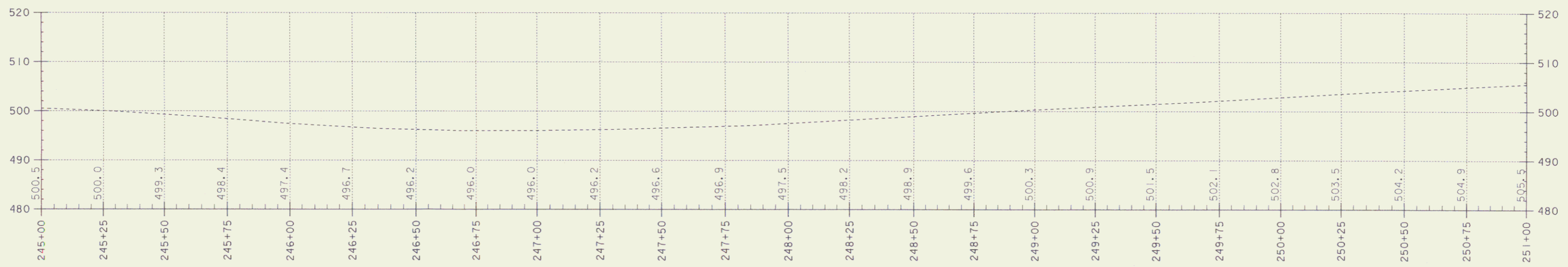
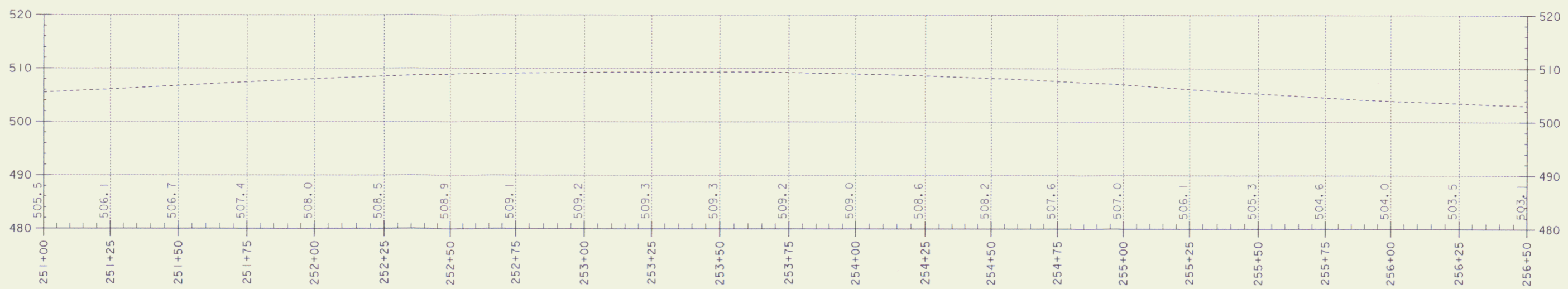



Profile



Profile



DATUM
 VERTICAL: NAVD 88
 HORIZONTAL: NAD 83 (96)



PROJECT: WELLS VT RTE. 30	PROJECT NO.:
DESIGN FILE NAME: /sqdb/98bi60/dbi60wrk.dgn	PLOT DATE: 20-JUN-2001
IPARM FILE NAME: DBI60POL1	SURVEY DATE:
SURVEYED BY:	DRAWN BY: SODB
SQUAD LEADER: DELLA SANTA	R. O. W. SHEET 2 OF 5 SHEETS

NOV 14 2007

2