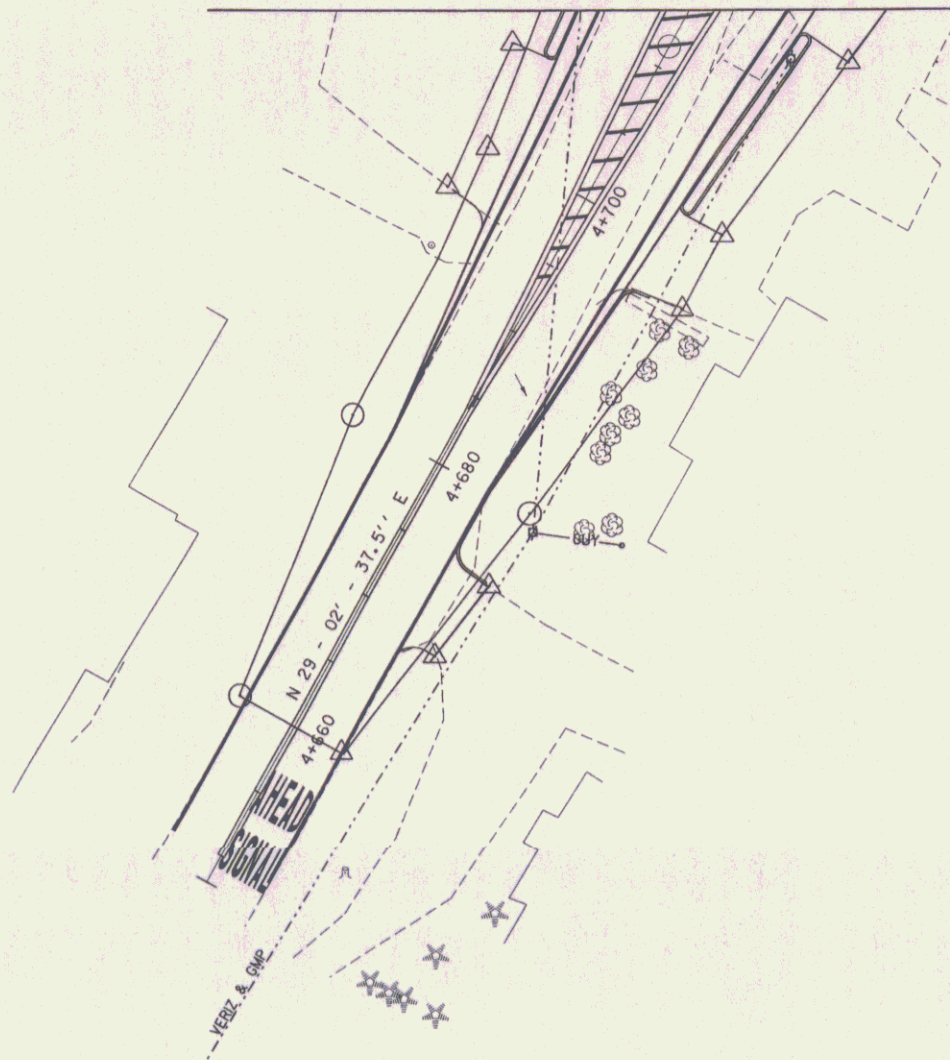





MATCH LINE TO ROW SHEET 9 OF 37

MATCH LINE 4+714



DURABLE 100 YELLOW LINE

4+650 CL - 4+684 CL (DBL)
4+684 - 4+734 (DBL-ISLAND)

DURABLE 200 YELLOW LINE

4+684 - 4+734 (ISLAND DIAGONAL)

DURABLE 100 WHITE LINE

4+650 RT - 4+930 RT
4+650 LT - 4+723 LT
4+723 LT - 40+018 LT (QUAKER RD - 13.5 R)

approximate location of septic line to tank on Montague's

DURABLE LETTER OR SYMBOL

4+653 RT **AHEAD SIGNAL**

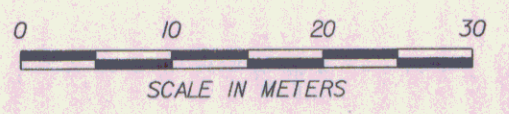
TEMPORARY MARKINGS

- Temporary 100 mm White Line
- Temporary 100 mm Yellow Line
- Temporary 200 mm Yellow Line (diagonals)
- Temporary Letter or Symbol

monitoring system of State for Biron, across Lamb's on Hasland, LLC

Note: To follow same stations as durable markings.

DATUM	
VERTICAL	NAD 88
HORIZONTAL	NAD 83(1992)



TRAFFIC PLAN - MARKINGS - LAYOUT 1

PROJECT: EAST MONTEPELIER	PROJECT NO. 1: STPG 028-3(35)S
DESIGN FILE NAME: /sqda/98b028/db028...bdr_nul_top...dgn	PLOT DATE: 01-JUL-2008
FARM FILE NAME: db028	SURVEY DATE: 8/98
SURVEYED BY:	DRAWN BY: Jfg
SQUAD LEADER: Jls	ROW SHEET 8 OF 37