

TABLE OF PROJECT PROPERTY ACQUISITION

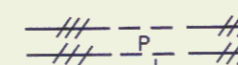

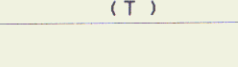
**STATE OF VERMONT
AGENCY OF TRANSPORTATION
RIGHT OF WAY PLANS
DETAIL SHEET**

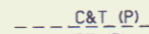
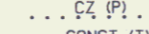





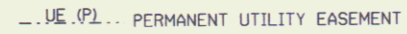
PARCEL NO.	GRANTOR	SHEET NO.	BEGINNING STATION	ENDING STATION	TAKING	REM.	RIGHTS	TITLE TAKEN	DATE	TOWN OR CITY RECORDED	BK.	PG.	REMARKS	REVISION NO.	SHEET	DESCRIPTION OF REVISION	DATE	MADE BY	APPROVED BY	
1	FELCOR/MM S-7 HOLDINGS, L.P.	4, 5	20+13 LT. 20+19 LT. 20+22 LT.	20+34 LT. 20+30 LT. 20+27 LT.			CONST. (T) 380 S.F. ± DRIVE (P) 720 S.F. ± REMOVE & RESET (T) ACCESS (P)	WDOE	02-20-03	S. BURLINGTON	596	203-205	14' WIDE 3" DIA. PINE FROM U.S. RTE. 2 TO GATE IN ROW FENCE							
2	HARPER HOTELS, INC.	4, 6	31+42 LT. 31+47 LT.	31+67 LT. 31+62 LT.			CONST. (T) 60 S.F. ± DRIVE (P) 35 S.F. ± ACCESS (P)	WDOE	05-03-02	S. BURLINGTON	550	71-72	14' WIDE FROM U.S. RTE. 2 TO GATE IN ROW FENCE							
3	VERIZON - NEW ENGLAND, INC.												UTILITY							
4	ADELPHIA CABLE COMMUNICATIONS												UTILITY							

APR 15 2010

ACCT.mryan
M:\95a82\RightOfWay\rd82d.dgn
DATE PLOTTED 22-MAY-2003

DR. (P)- DRAINAGE RIGHT
DIT. (P)- DITCHING RIGHT
CH. (P)- CHANNEL RT.
DRIVE (T)- DRIVE RIGHT
CUL. (P)- CULVERT RIGHT
[W]- WATER SOURCES

PRESENT R.O.W.
 TAKING WITHOUT ACCESS
 TAKING WITHOUT ACCESS ALONG PROPERTY LINE
 TAKING WITH ACCESS
 (P) PERMANENT EASEMENT
 (T) TEMPORARY EASEMENT

LEGEND
 CLEARING & TRIMMING
 CLEAR ZONE
 CONSTRUCTION EASEMENT
 SLOPE RIGHTS
 PROPERTY LINE
 TOP OF CUT
 TOE OF SLOPE
 PERMANENT UTILITY EASEMENT

APPROVED: ROGER P. DUMAS DATE: 12-04-01
CHIEF, PLANS & TITLES

R. O. W. PLANS

SOUTH BURLINGTON
IM DECK (36)
SHEET (3) OF 6