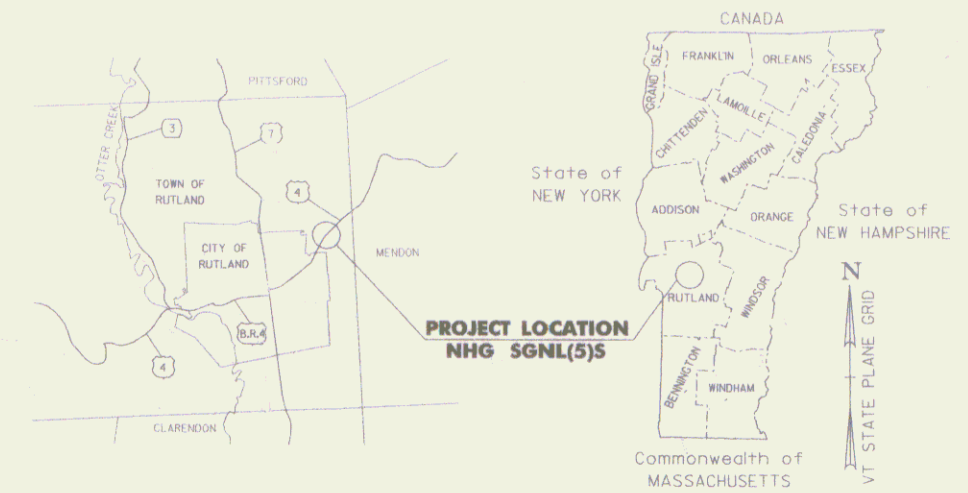


STATE OF VERMONT
AGENCY OF TRANSPORTATION



PROPOSED IMPROVEMENT
TOWN OF RUTLAND
COUNTY OF RUTLAND
U.S. ROUTE 4, PRINCIPAL ARTERIAL



R.O.W. PLANS

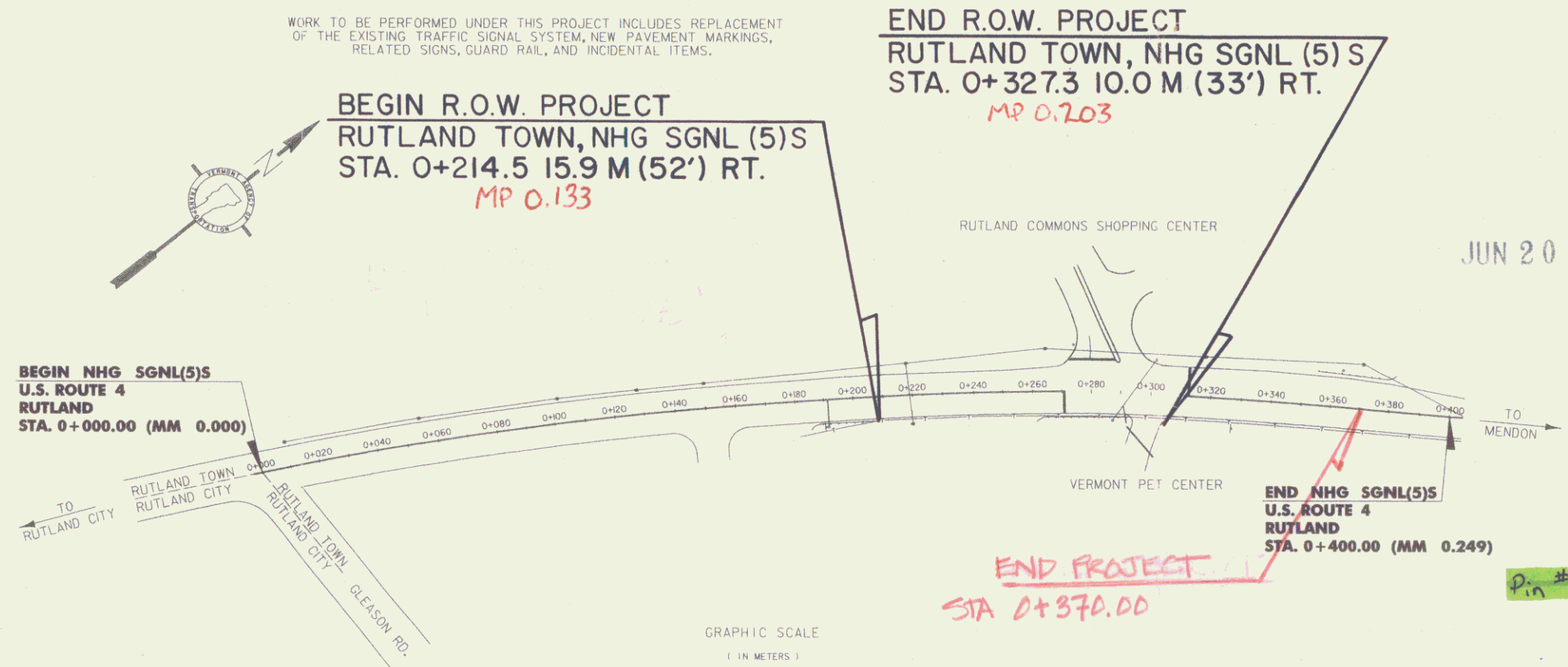
BEGINNING AT THE TOWN LINE WITH RUTLAND CITY AND EXTENDING NORTHEASTERLY
400 METERS TO A POINT 100 METERS BEYOND THE INTERSECTION
OF U.S. ROUTE 4 AND RUTLAND COMMONS SHOPPING CENTER.

PROJECT DATA	LENGTH (M)	LENGTH (MILES)
TOWN OF RUTLAND, U.S. ROUTE 4 STA. 0+000.00 TO STA. 0+400.00	= 400.00	0.249
MM 0.000 TO MM 0.249		
LENGTH OF R.O.W. PROJECT	= 112.8 M (370')	

WORK TO BE PERFORMED UNDER THIS PROJECT INCLUDES REPLACEMENT
OF THE EXISTING TRAFFIC SIGNAL SYSTEM, NEW PAVEMENT MARKINGS,
RELATED SIGNS, GUARD RAIL, AND INCIDENTAL ITEMS.

END R.O.W. PROJECT
RUTLAND TOWN, NHG SGNL (5) S
STA. 0+327.3 10.0 M (33') RT.
MP 0.203

BEGIN R.O.W. PROJECT
RUTLAND TOWN, NHG SGNL (5) S
STA. 0+214.5 15.9 M (52') RT.
MP 0.133



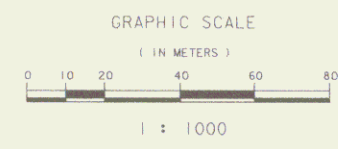
JUN 20 2002

CONVENTIONAL SIGNS

COUNTY LINE	---
TOWN LINE	---
LIMITS OF ACCESS	---o---
POINT OF ACCESS	X
FENCE LINE	-x-x-
STONE WALL	o-o-o-o-o
TRAVELED WAY	o-o-o-o-o
GUARD RAIL	o-o-o-o-o
RAILROAD	
SURVEY LINE	---
CULVERT	---
POWER POLE	□
TELEPHONE POLE	□
MAILBOX	□
TREES	⊗
CONTROL OF ACCESS	---
PROPERTY LINE	---
R.O.W. TAKING LINE	---
SLOPE RIGHTS	SR
TOP OF CUT	△
TOE OF SLOPE	○

DATUM

VERTICAL	ASSUMED
HORIZONTAL	ASSUMED



END PROJECT
STA 0+370.00

Pin # 948292

THESE PLANS ARE SUBJECT TO SUCH ENGINEERING
CHANGES AS MAY BE REQUIRED BY THE FEDERAL HIGHWAY
ADMINISTRATION OR THE DIRECTOR OF PROJECT DEVELOPMENT.
CONSTRUCTION IS TO BE CARRIED ON IN ACCORDANCE
WITH THESE PLANS AND THE STANDARD SPECIFICATIONS
FOR CONSTRUCTION DATED 1995, AS APPROVED BY THE
FEDERAL HIGHWAY ADMINISTRATION ON AUGUST 24, 1995
FOR USE ON THIS PROJECT, INCLUDING ALL SUBSEQUENT
REVISIONS AND SUCH REVISED SPECIFICATIONS AND
SPECIAL PROVISIONS AS ARE INCORPORATED IN THESE
PLANS.

APPROVED: *[Signature]* DATE: 7/2/02
DIRECTOR OF PROJECT DEVELOPMENT

DEPARTMENT OF TRANSPORTATION
FEDERAL HIGHWAY ADMINISTRATION

APPROVED: *[Signature]* DATE: 7/2/02
CHIEF, RIGHT OF WAY

RUTLAND TOWN
NHG SGNL (5) S

R.O.W. SHEET 1 OF 5 SHEETS

