

STATE OF VERMONT
AGENCY OF TRANSPORTATION



PROPOSED IMPROVEMENT

TOWN OF HUNTINGTON
COUNTY OF CHITTENDEN

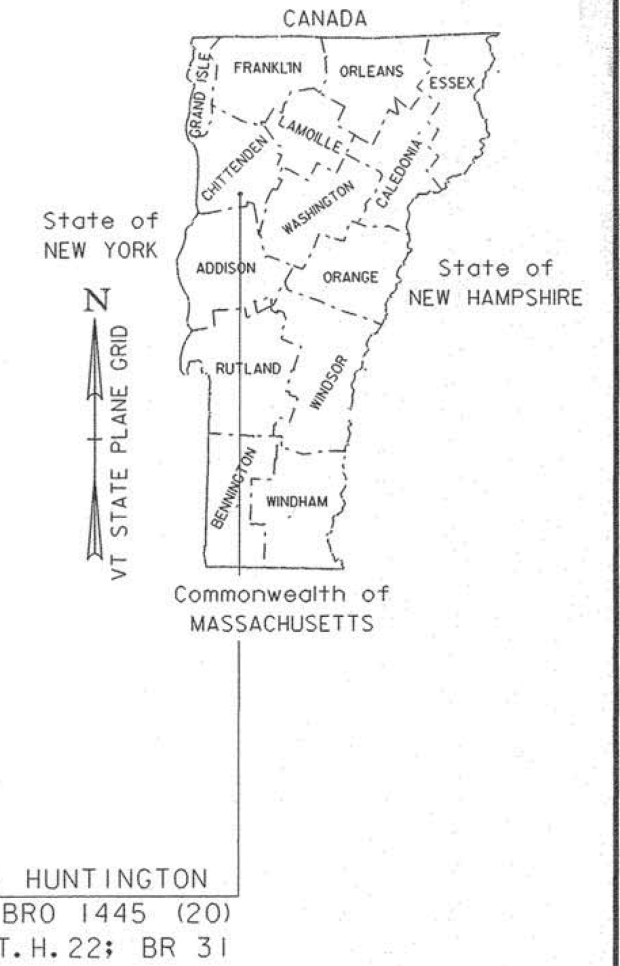
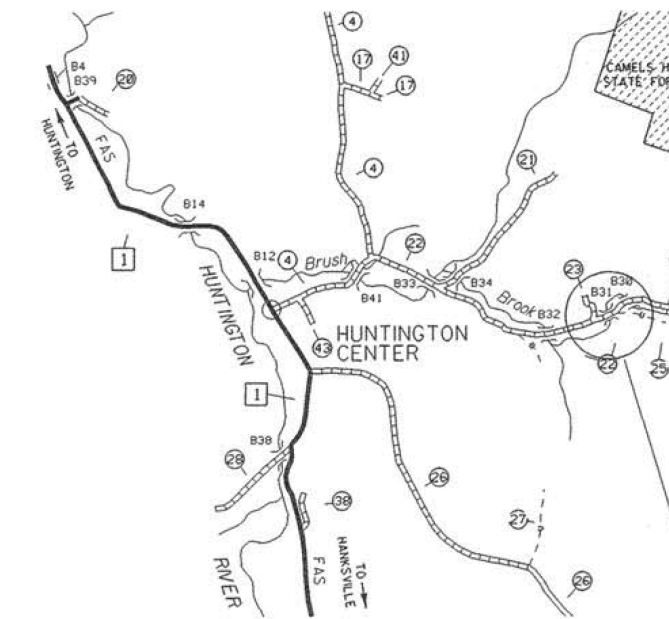
R.O.W. PLANS

ROUTE NO : TH 22, CL 3 BRIDGE NO : 31

PROJECT LOCATION : ON T.H. 22 AT ITS INTERSECTION WITH T.H. 23.

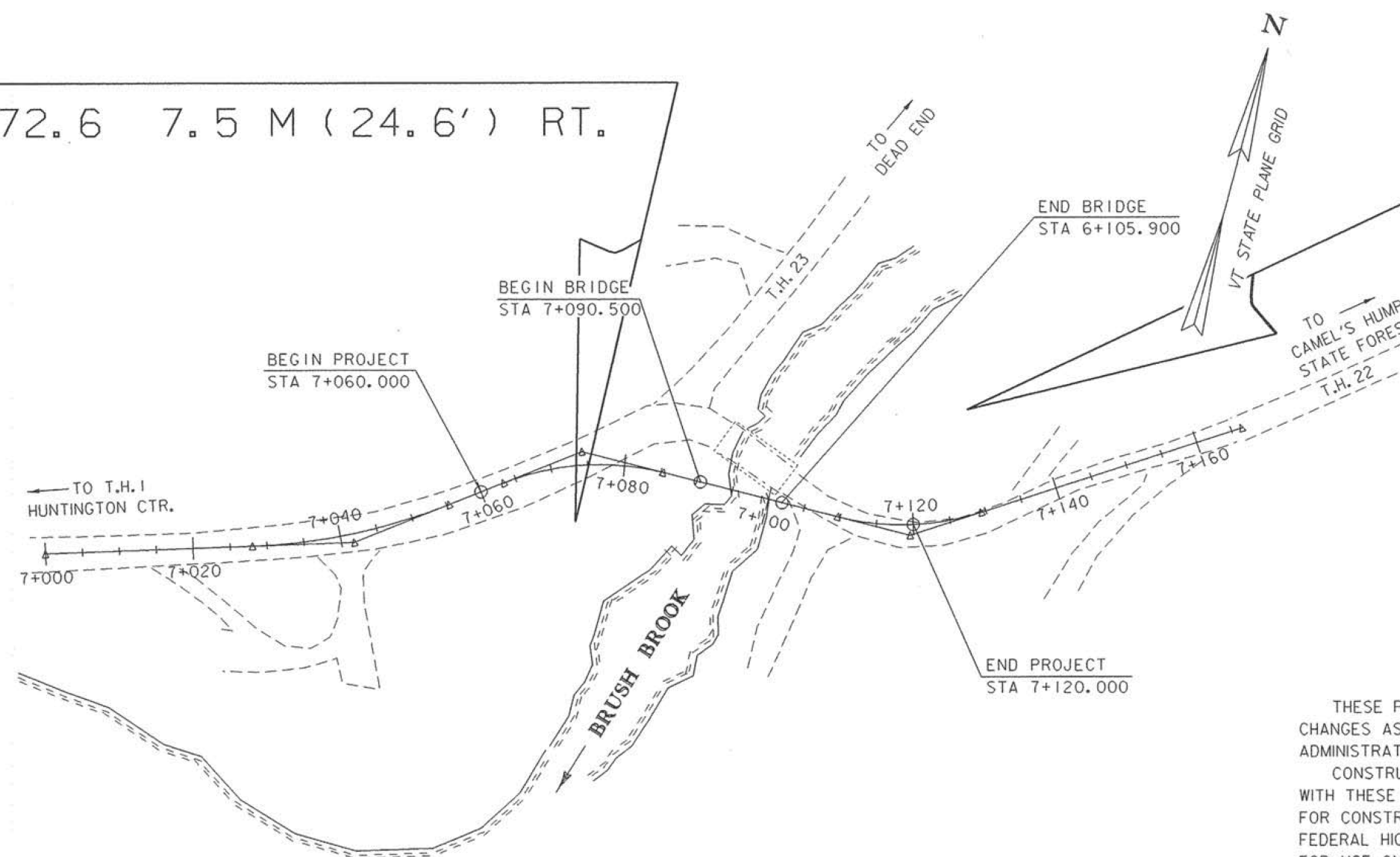
PROJECT DESCRIPTION : REPLACE EXISTING BRIDGE WITH NEW STRUCTURE,
CONSTRUCT ROADWAY APPROACHES AND CHANNEL WORK.

LENGTH OF STRUCTURE : 11.400 METERS
LENGTH OF ROADWAY : 48.600 METERS
LENGTH OF PROJECT : 60.000 METERS
LENGTH OF R.O.W. PROJECT : 59.2 METERS (194 FEET)



END R.O.W. PROJECT
BRO 1445(20) STA. 7+131.8 13.9 M (45.6') LT.

BEGIN R.O.W. PROJECT
BRO 1445(20) STA. 7+072.6 7.5 M (24.6') RT.



CONVENTIONAL SIGNS	
COUNTY LINE	---
TOWN LINE	- - - -
LIMITS OF ACCESS	○-○-○
POINT OF ACCESS	X
FENCE LINE	-x-x-
STONE WALL	o-o-o-o
TRAVELED WAY	--- ---
GUARD RAIL	o-o-o-o
RAILROAD	
SURVEY LINE	+
CULVERT	— —
POWER POLE	□
TELEPHONE POLE	○
TREES	⊗
CONTROL OF ACCESS	///
PROPERTY LINE	---
R.O.W. TAKING LINE	SR
SLOPE RIGHTS	○-△
TOP OF CUT	△
TOE OF SLOPE	○

DATUM
VERTICAL NAVD 88
HORIZONTAL NAD 83/92



Metric

UNLESS NOTED OTHERWISE
STATIONS ARE IN KILOMETERS
ELEVATIONS ARE IN METERS
DIMENSIONS ARE IN MILLIMETERS

THESE PLANS ARE SUBJECT TO SUCH ENGINEERING CHANGES AS MAY BE REQUIRED BY THE FEDERAL HIGHWAY ADMINISTRATION OR THE CHIEF ENGINEER.
CONSTRUCTION IS TO BE CARRIED ON IN ACCORDANCE WITH THESE PLANS AND THE STANDARD SPECIFICATIONS FOR CONSTRUCTION DATED 1995 AS APPROVED BY THE FEDERAL HIGHWAY ADMINISTRATION ON AUGUST 21, 1995 FOR USE ON THIS PROJECT, INCLUDING ALL SUBSEQUENT REVISIONS AND SUCH REVISED SPECIFICATIONS AND SPECIAL PROVISIONS AS ARE INCORPORATED IN THESE PLANS.

APPROVED *[Signature]* DATE 2/27/99
Director of Project Development

APPROVED *[Signature]* DATE 2/27/99
Chief, Right of Way

HUNTINGTON
BRO 1445(20)

R.O.W. SHEET 1 OF 7 SHEETS

12J030