

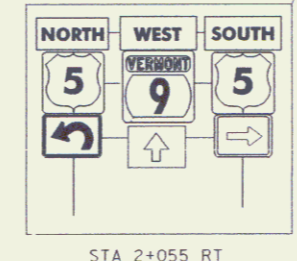
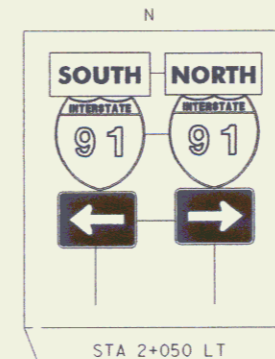
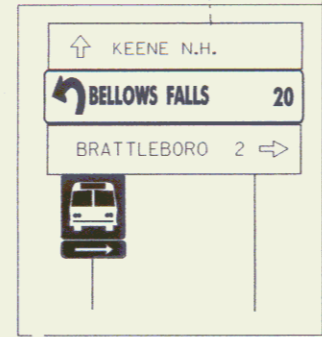
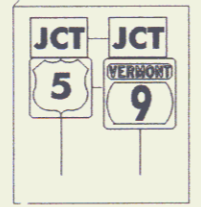

TO SOUTHBOUND INTERSTATE 91

FROM INTERSTATE 91 SOUTHBOUND

TO INTERSTATE 91 NORTHBOUND

FROM INTERSTATE 91 NORTHBOUND

VT STATE PLANE GRID



Lines shown on this plan as existing property lines P/L are believed to be accurate but should not be relied upon for purposes unrelated to the state of Vermont's acquisition of land and rights for this project.

CONSTRUCT DRIVE
2+063.2 LT
(REMOVE EXISTING ISLAND PAID UNDER ITEM 203.15)


VERTICAL GRANITE CURB
BRAT. ST. HWY. STA. 2+048.0 RT ~ STA. 2+068.4 RT
BRAT. ST. HWY. STA. 2+069.6 LT ~ STA. 2+070.0 LT

CONSTRUCT SIDEWALK RAMP, TYPE 1
2+066 RT

COLD PLANING
2+032.00 C.L. ~ 2+048.00 C.L.

GRANITE SLOPE EDGING
BRAT. ST. HWY. STA. 1+980.0 E ~ STA. 2+020.0 E
BRAT. ST. HWY. STA. 2+020 STOP SLOPE EDGING, BEGIN TRANSITION TO VERTICAL GRANITE CURB
BRAT. ST. HWY. STA. 2+050 END TRANSITION, BEGIN VERTICAL GRANITE CURB.

CONSTRUCT CURBED ISLAND
BRAT. ST. HWY. STA. 2+050.0 E ~ STA. 2+070.0 E



FEB 21 2001

LAYOUT--EXISTING & NEW DRAINAGE



PROJECT:	BRATTLEBORO	PROJECT NO.:	NH 2000(18)
DESIGN FILE NAME:	C:\USERS\PROP\93D\91\rd\91z.z.dgn		
IPARM FILE NAME:	dd91r14.1	PLOT DATE:	12-AUG-1998
SURVEYED BY:	R. GILMAN	SURVEY DATE:	10-95
SQUAD LEADER:	S. MENARD	DRAWN BY:	K. UPMAL
		R. O. W. SHEET 12 OF 14	