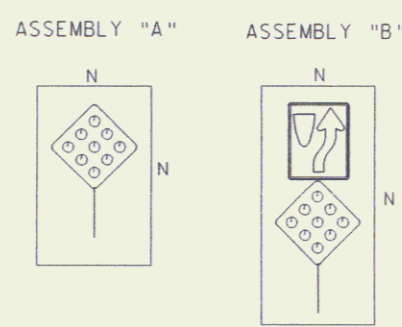
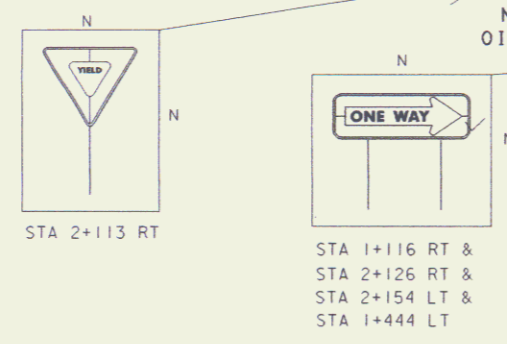
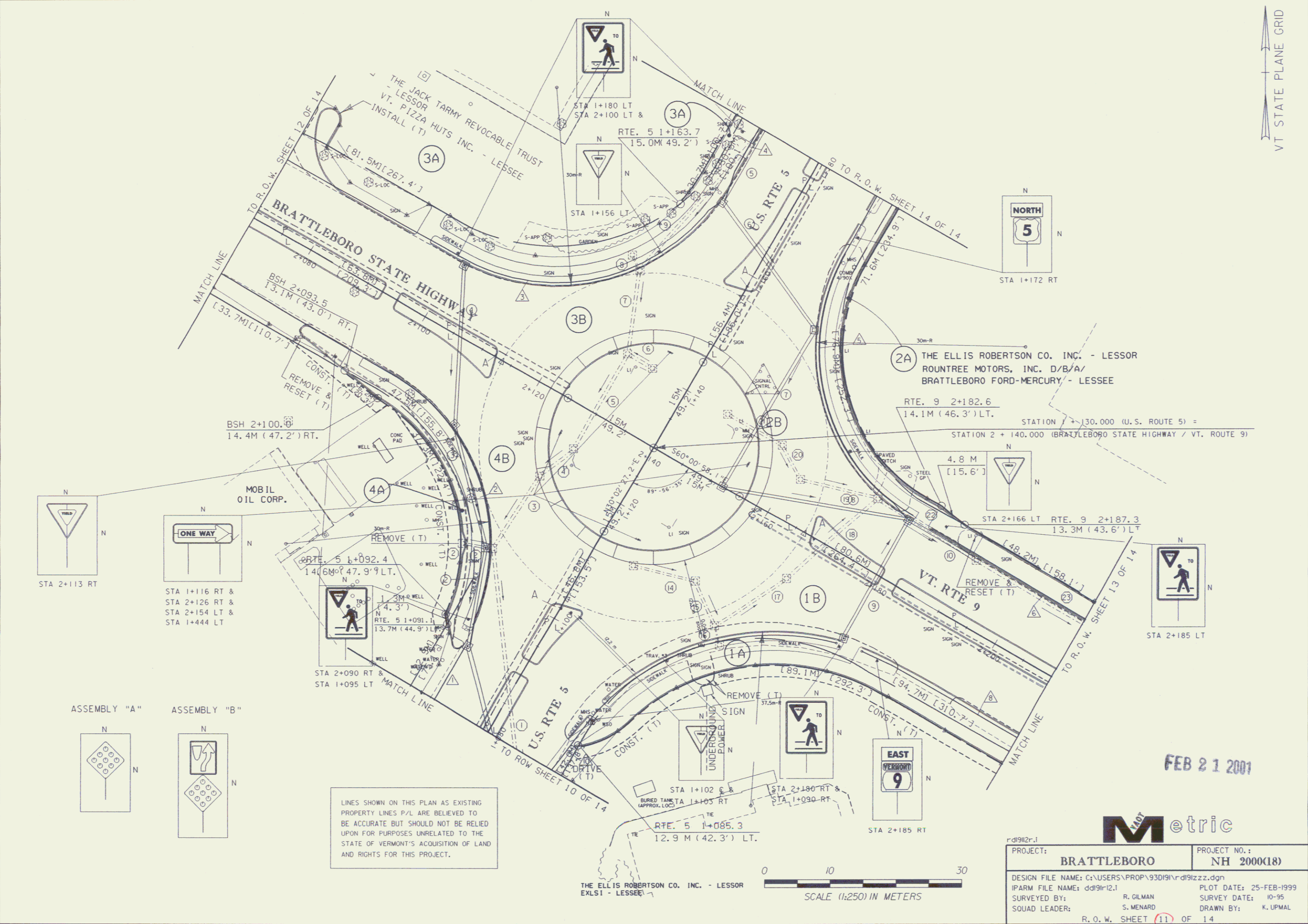



VT STATE PLANE GRID



LINES SHOWN ON THIS PLAN AS EXISTING PROPERTY LINES P/L ARE BELIEVED TO BE ACCURATE BUT SHOULD NOT BE RELIED UPON FOR PURPOSES UNRELATED TO THE STATE OF VERMONT'S ACQUISITION OF LAND AND RIGHTS FOR THIS PROJECT.

THE ELLIS ROBERTSON CO. INC. - LESSOR
EXLS1 - LESSEE



FEB 21 2001

Metric

PROJECT:	BRATTLEBORO	PROJECT NO.:	NH 2000(18)
DESIGN FILE NAME:	c:\users\prop\930191\vr\d191zz.dgn		
IPARM FILE NAME:	dd191r12.1		
SURVEYED BY:	R. GLMAN	SURVEY DATE:	10-95
SQUAD LEADER:	S. MENARD	DRAWN BY:	K. UPMAL
R. O. W. SHEET 11 OF 14			