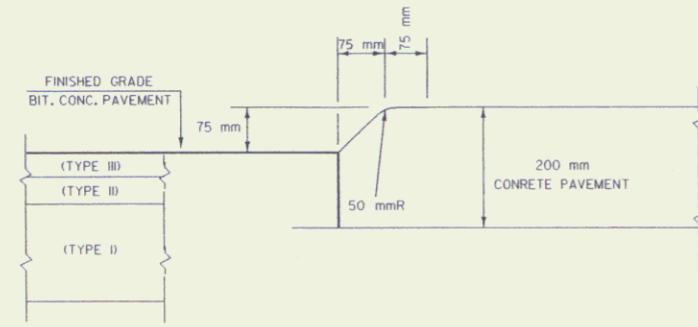


TYPICAL SECTIONS

(ALL DRAWINGS NOT TO SCALE)

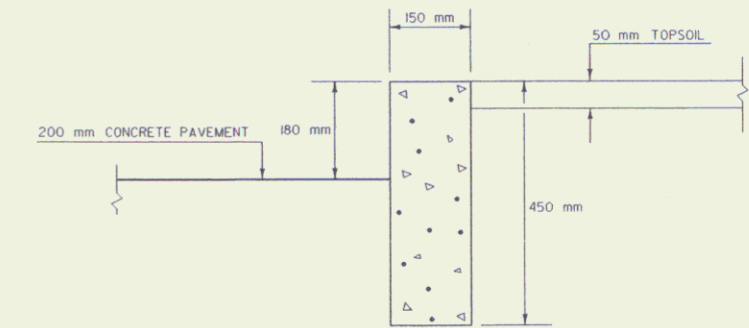


DETAIL "B"

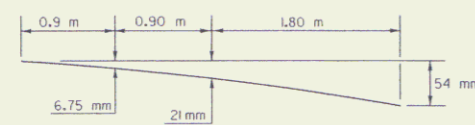
MATERIAL	ALL LBS AND CIRCULATING ROADWAY
BITUMINOUS CONCRETE PAVEMENT (TYPE III)	50 mm
BITUMINOUS CONCRETE PAVEMENT (TYPE II)	75 mm
BITUMINOUS CONCRETE PAVEMENT (TYPE I)	150 mm
SUBBASE-CRUSHED GRAVEL (COARSE GRADED)	600 mm
SAND BORROW	250 mm

THICKNESS TOLERANCES

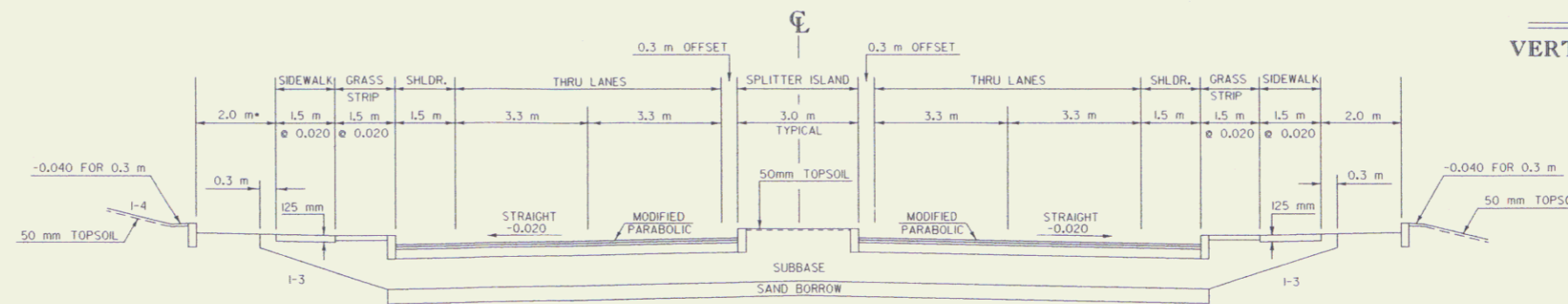
PAVEMENT (TOTAL DEPTH) = 5 mm
 SUBBASE = 30 mm
 SAND BORROW = 30 mm



DETAIL "A"
 VERTICAL GRANITE CURB

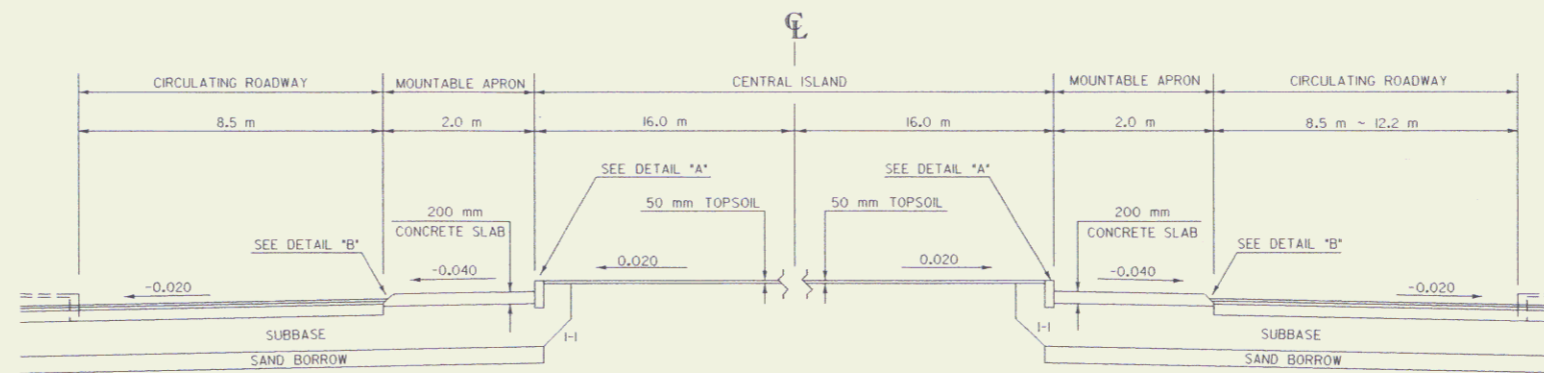


MODIFIED PARABOLIC DETAIL



*1.4 m U.S. 5 LT ~ B.S.H. RT

FOUR LANE SECTION WITH SIDEWALK



CIRCULATING ROADWAY SECTION

SEEDING FORMULA URBAN AREAS

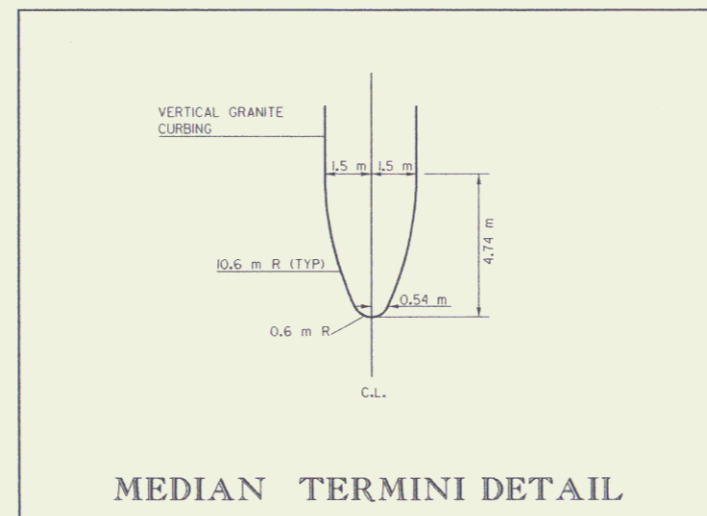
% WT.	kg/ha	NAME	PUR %	GERM %
42.5	38.0	CREeping RED FESCUE	98	85
10.0	9.0	PERENNIAL RYE GRASS	95	90
42.5	38.0	KENTUCKY BLUE GRASS	85	85
5.0	5.0	ANNUAL RYE GRASS	95	85
100.0	90.0			

GENERAL NOTES

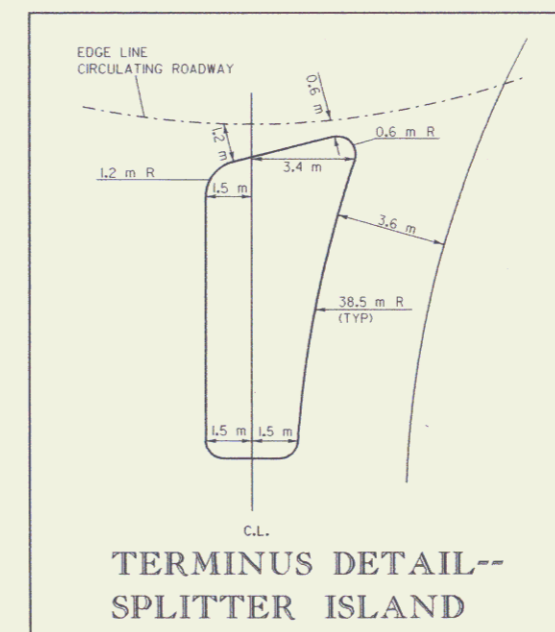
- SEED MIXTURE: SHALL NOT HAVE A WEED CONTENT EXCEEDING 0.40% BY WEIGHT AND SHALL BE FREE OF ALL NOXIOUS SEED.
- SEED: TO BE APPLIED PER SEEDING FORMULAS OR AS DIRECTED BY THE ENGINEER.
- FERTILIZER: FORMULA 10-20-10, TO BE USED WITH SEED, APPLIED AT THE RATE OF 560 kg/ha. (HYDRO SEEDERS MAY USE 19-19-19 FORMULA).
- AGRICULTURAL LIMESTONE: TO BE APPLIED AT THE RATE OF 4500 kg/ha, OR AS DIRECTED BY THE ENGINEER.
- HAY MULCH: TO BE PLACED ON EARTH SLOPES AT THE RATE OF 4500 kg/ha, OR AS DIRECTED BY THE ENGINEER.
- TOPSOIL: TO BE USED WITH SEED AS INDICATED ON THE PLANS, OR AS DIRECTED BY THE ENGINEER.
- MARKER POSTS: TO BE PLACED AS INDICATED OR AS DIRECTED BY THE ENGINEER.
- SLOPE ROUNDING: ALL CUT SLOPES TO BE ROUNDED IN ACCORDANCE WITH STANDARD SHEET B-5.
- PAY LIMITS OF SAND BORROW: WHEN USED IN CONJUNCTION WITH UNDERDRAIN - SEE STANDARD SHEET D-2.
- TACK COAT: EMULSIFIED ASPHALT IS TO BE APPLIED AT THE RATE OF 0.0679 L/m² BETWEEN SUCCESSIVE COURSES OF PAVEMENT AS DIRECTED BY THE ENGINEER.

DATUM

VERTICAL	NAVD88
HORIZONTAL	NAD83(92)



MEDIAN TERMINI DETAIL



TERMINUS DETAIL-- SPLITTER ISLAND

FEB 21 2001

PROJECT:	BRATTLEBORO	PROJECT NO.:	NH 2000(18)
DESIGN FILE NAME:	sadc/93d91/dd91xsl.dgn	PLOT DATE:	30-SEP-1997
IPARM FILE NAME:	dd91typ.l	SURVEY DATE:	10/95
SURVEYED BY:	R. GILMAN	DRAWN BY:	K. UPMAL
SOUND LEADER:	S. MENARD		
	R. O. W. SHEET 2 OF 14	SHEETS	