

STATE OF VERMONT AGENCY OF TRANSPORTATION RIGHT OF WAY PLANS DETAIL SHEET

TABLE OF PROJECT PROPERTY ACQUISITION

PARCEL NO.	GRANTOR	SHEET NO.	BEGINNING STATION	ENDING STATION	TAKING	REM.	RIGHTS	TITLE TAKEN	DATE	TOWN OR CITY RECORDED	BK.	PG.	REMARKS	REVISION NO.	SHEET	DES
1	BELLEMARE & SONS, INC.	4	1+394.0 RT.	1+403.0 RT.	26.25 m ² (283 ft ²)			WD	09-28-95	BENNINGTON	0-322	20		1	2,5	PARCEL M RESET (T) PER C.O.
2	VERMONT PIZZA HUTS, INC.	5	1+928 RT.	MON. VIEW 6+032.6 LT.	23.60 m ² (254 FT ²)									2	2	PARCEL CHANGE SQUARE METERS
			1+928.2 RT.	MON. VIEW 6+040.0 LT.			TOPSOIL & GRASS (T) 4.65 m ² (50 FT ²)							3	2,5	PARCEL NAME T 8695.
3	CARYE, RAYMOND A. & BARBARA F.	5	1+908.0 LT.	1+954.4 LT.			INSTALL & MAINT (P) CURB (T)	COND.	09-20-95	BENNINGTON	0-321	157	WIRED CONDUIT & PULL BOXES CURBING	4	2,4	PARCEL TON. AT RT., CH (P)" FO CONNEC C.O. B
			1+916.8 LT.	1+925.0 LT.			TOPSOIL & GRASS (T)									
			1+916.8 LT.	1+925.0 LT.			INSTALL & MAINT (P)						TRAFFIC LOOPS & MARKINGS			
			1+924.6 LT.	1+933.6 LT.			DRIVE (T)						7.8 m (26 FT) MP 0.879			
			1+929.0 LT.				INSTALL & MAINT (P)						TRAFFIC LOOPS & MARKINGS			
			1+929.7 LT.	1+931.6 LT.			REMOVE (T)						EXISTING CURB			
			1+930.4 LT.	1+938.6 LT.			CURB (T)						CURBING			
			1+932.6 LT.	1+934.4 LT.			TOPSOIL & GRASS (T)									
			1+932.6 LT.	1+934.4 LT.			INSTALL (T)						LIGHT POST			
			1+933.5 LT.				INSTALL (T)						WIRED CONDUIT & PULL BOX			
			1+933.5 LT.	1+937.6 LT.			REMOVE (T)						LIGHT POST			
			1+937.6 LT.				DRIVE (T)						7.8 m (26 FT) M.P. 0.885			
			1+939.0 LT.				REMOVE (T)						EXISTING CURB			
			1+942.4 LT.	1+951.0 LT.			CURB (T)						CURBING			
			1+942.9 LT.	1+954.4 LT.			TOPSOIL & GRASS (T)									
			1+942.9 LT.	1+954.4 LT.			INSTALL & MAINT (P)						STRAIN POLE			
			1+948.0 LT.													
4	WELLS, CHARLES H. JR. & JANET D.	5	1+954.4 LT.	1+958.0 LT.			CURB (T)									
			1+954.4 LT.	1+958.0 LT.			TOPSOIL & GRASS (T)									
			1+956.5 LT.				REMOVE & RESET (T)						SIGN & LIGHTPOLE			
5	SIBRID I CORPORATION	5	1+942.2 RT.	1+950.0 RT.	41.34 m ² (445 FT ²)				COND.	09-20-95	BENNINGTON	0-321	157			
6	AMERICAN LEGION, INC. BENNINGTON POST NO. 13	6	2+128.0 RT.	2+141.0 RT.			REMOVE (T)	WDOE	09-01-95	BENNINGTON	0-321	83	EXISTING CURB			
			2+128.0 RT.	2+164.0 RT.			CURB (T)									
			2+128.0 RT.	2+164.0 RT.			TOPSOIL & GRASS (T)									
			2+152.8 RT.	2+164.0 RT.			REMOVE (T)						EXISTING CURB			
			7+022.4 RT.	7+035.0 RT.			INSTALL & MAINT (P)						TRAFFIC LOOPS & MARKINGS			
			7+022.4 RT.				INSTALL & MAINT (P)						STRAIN POLE			
			7+026.6 RT.	7+028.4 RT.			REMOVE (T)						EXISTING CURB			
			7+026.6 RT.	7+028.4 RT.			CURB (T)									
			7+026.6 RT.	7+028.4 RT.			TOPSOIL & GRASS (T)									
			7+031.8 RT.				DRIVE (T)						7.3 m (24 FT) M.P. 1.045			
			7+036.4 RT.				CURB (T)									
			7+036.4 RT.	7+038.4 RT.			REMOVE (T)						EXISTING CURB			
7A	TOWN OF BENNINGTON	4	1+389.0 RT.	1+395.0 RT.			INSTALL & MAINT (P)	QCDOE	07-24-95	BENNINGTON	0-320	143	TRAFFIC LOOPS & MARKINGS			
			1+384.0 RT.	1+386.0 RT.			INSTALL (T)						FIRE PREEMPTION INTERCONNECT			
7B	TOWN OF BENNINGTON	4	1+380.0 LT.	1+386.0 LT.			INSTALL & MAINT (P)	QCDOE	07-24-95	BENNINGTON	0-320	143	TRAFFIC LOOPS & MARKINGS			
7C	TOWN OF BENNINGTON	5	1+933.0 RT.	1+944.0 RT.			INSTALL & MAINT (P)	QCDOE	07-24-95	BENNINGTON	0-320	143	TRAFFIC LOOPS & MARKINGS			
8	NYNEX							COND.	09-20-95	BENNINGTON	0-321	157	UTILITY			
9	CENTRAL VERMONT PUBLIC SERVICE CORP.							COND.	09-20-95	BENNINGTON	0-321	157	UTILITY			
10	ADELPHIA CABLE COMMUNICATIONS							COND.	09-20-95	BENNINGTON	0-321	157	UTILITY			

DR. (P) - DRAINAGE RIGHT
DIP. (P) - DITCHING RIGHT
CH. (P) - CHANNEL RIGHT
DRIVE (T) - DRIVE RIGHT
CUL. (P) - CULVERT RIGHT
[W] - WATER SOURCES

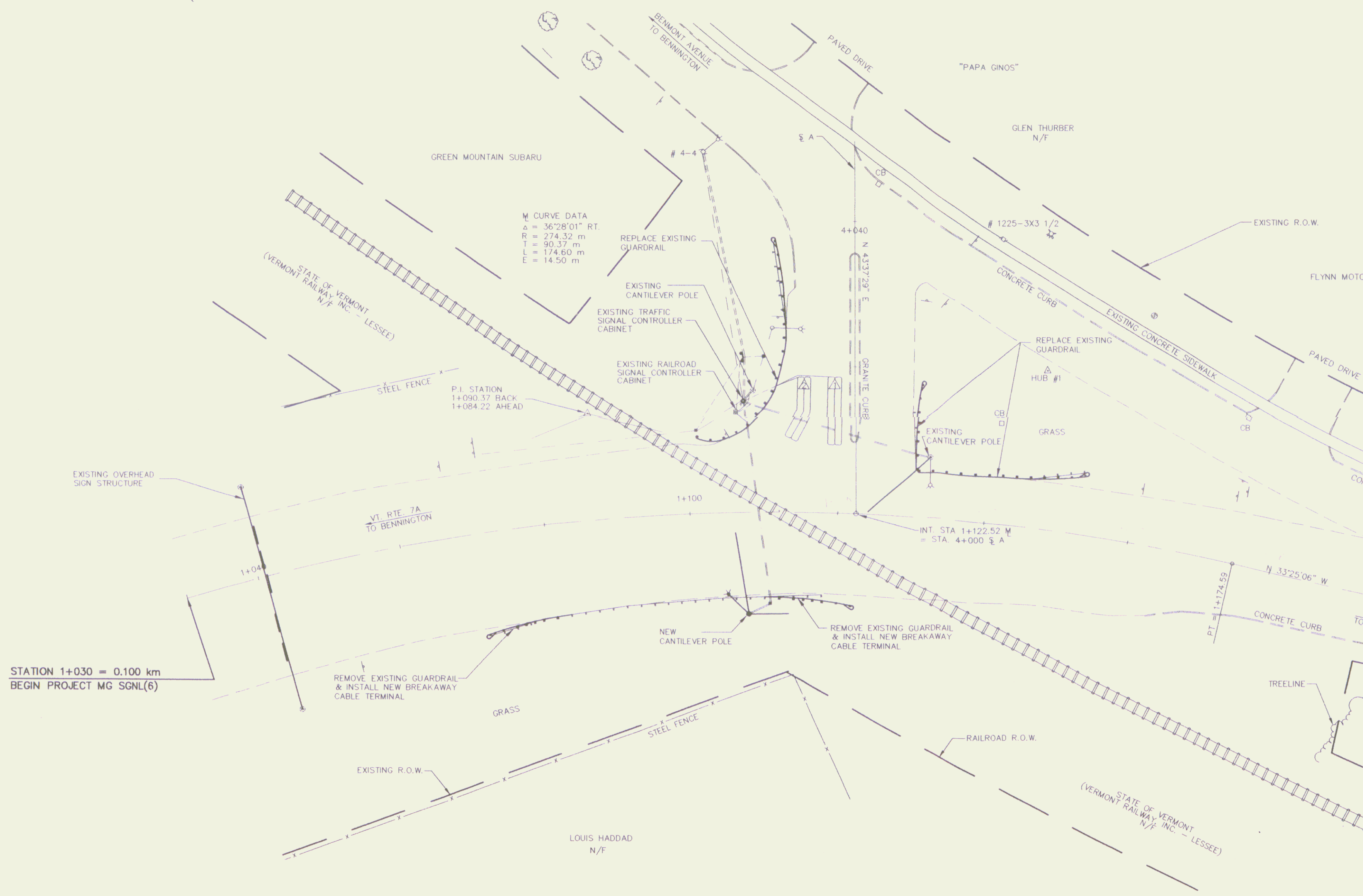
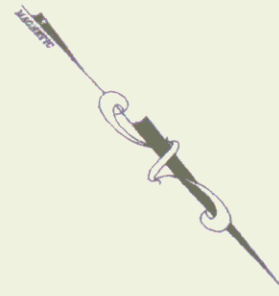
--- -- --- -- --- --
--- -- --- -- --- --
--- -- --- -- --- --
(P)
(T)

PRESENT R.O.W.
TAKING WITHOUT ACCESS
TAKING WITHOUT ACCESS ALONG PROPERTY LINE
TAKING WITH ACCESS
PERMANENT EASEMENT
TEMPORARY EASEMENT

.....CZ (P).....
---CONS(L)---
SR SR
---P---
△ △ △
○ ○ ○

CLEAR ZONE
CONSTRUCTION EASEMENT
SLOPE RIGHTS
PROPERTY LINE
TOP OF CUT
TOE OF SLOPE

THE CONTRACTOR SHALL NOTIFY "DIGSAFE" AT 1-800-225-4977 PRIOR TO ANY EXCAVATION.

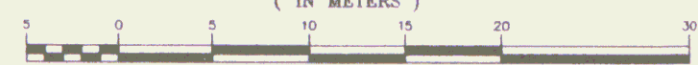


M CURVE DATA
Δ = 36°28'01" RT.
R = 274.32 m
T = 90.37 m
L = 174.60 m
E = 14.50 m

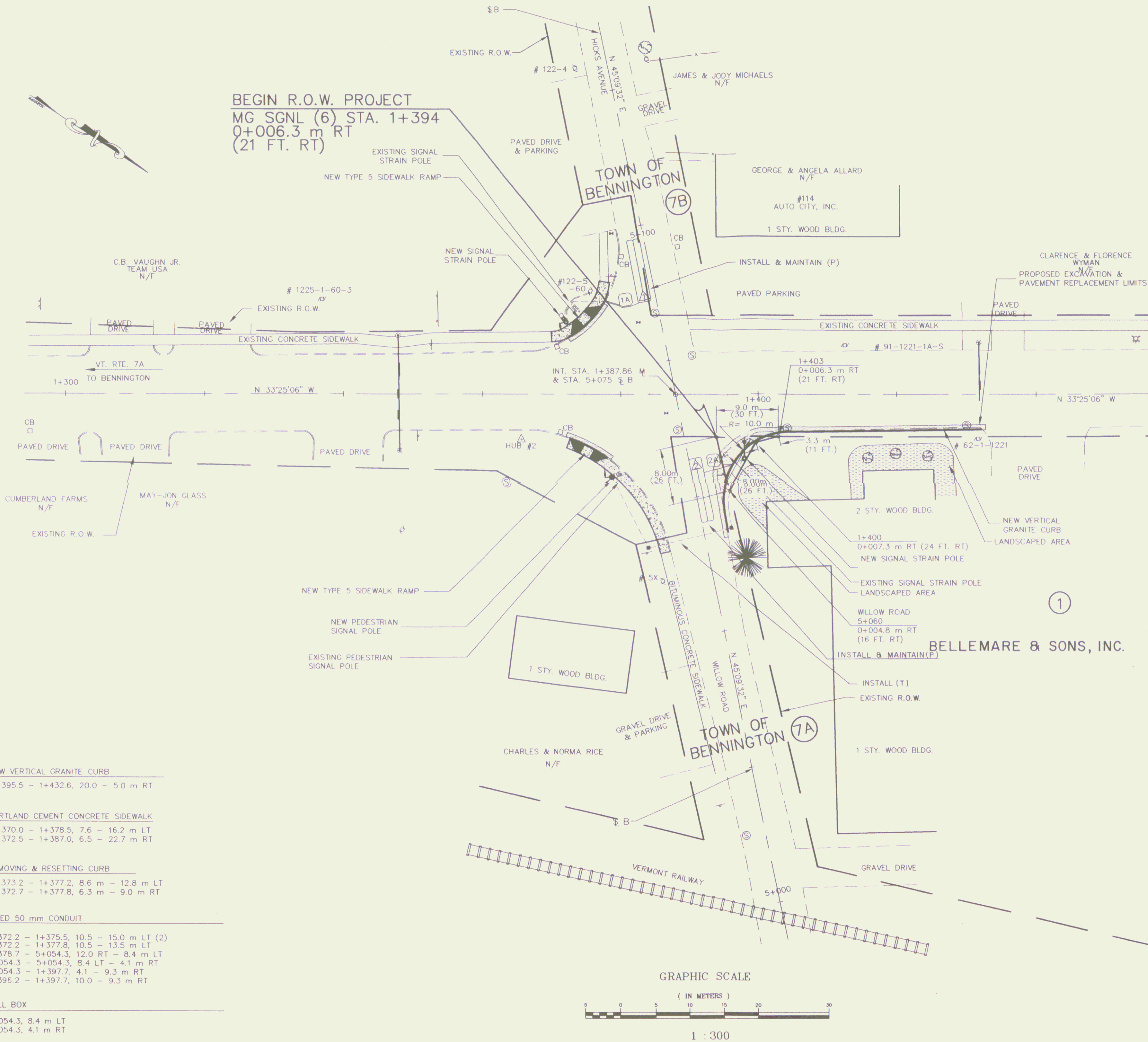
STATION 1+030 = 0.100 km
BEGIN PROJECT MG SGNL(6)

GRAPHIC SCALE

(IN METERS)



1 : 300



BEGIN R.O.W. PROJECT
 MG SGNL (6) STA. 1+394
 0+006.3 m RT
 (21 FT. RT)

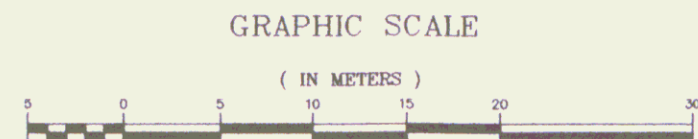
NEW VERTICAL GRANITE CURB
 1+395.5 - 1+432.6, 20.0 - 5.0 m RT

PORTLAND CEMENT CONCRETE SIDEWALK
 1+370.0 - 1+378.5, 7.6 - 16.2 m LT
 1+372.5 - 1+387.0, 6.5 - 22.7 m RT

REMOVING & RESETTING CURB
 1+373.2 - 1+377.2, 8.6 m - 12.8 m LT
 1+372.7 - 1+377.8, 6.3 m - 9.0 m RT

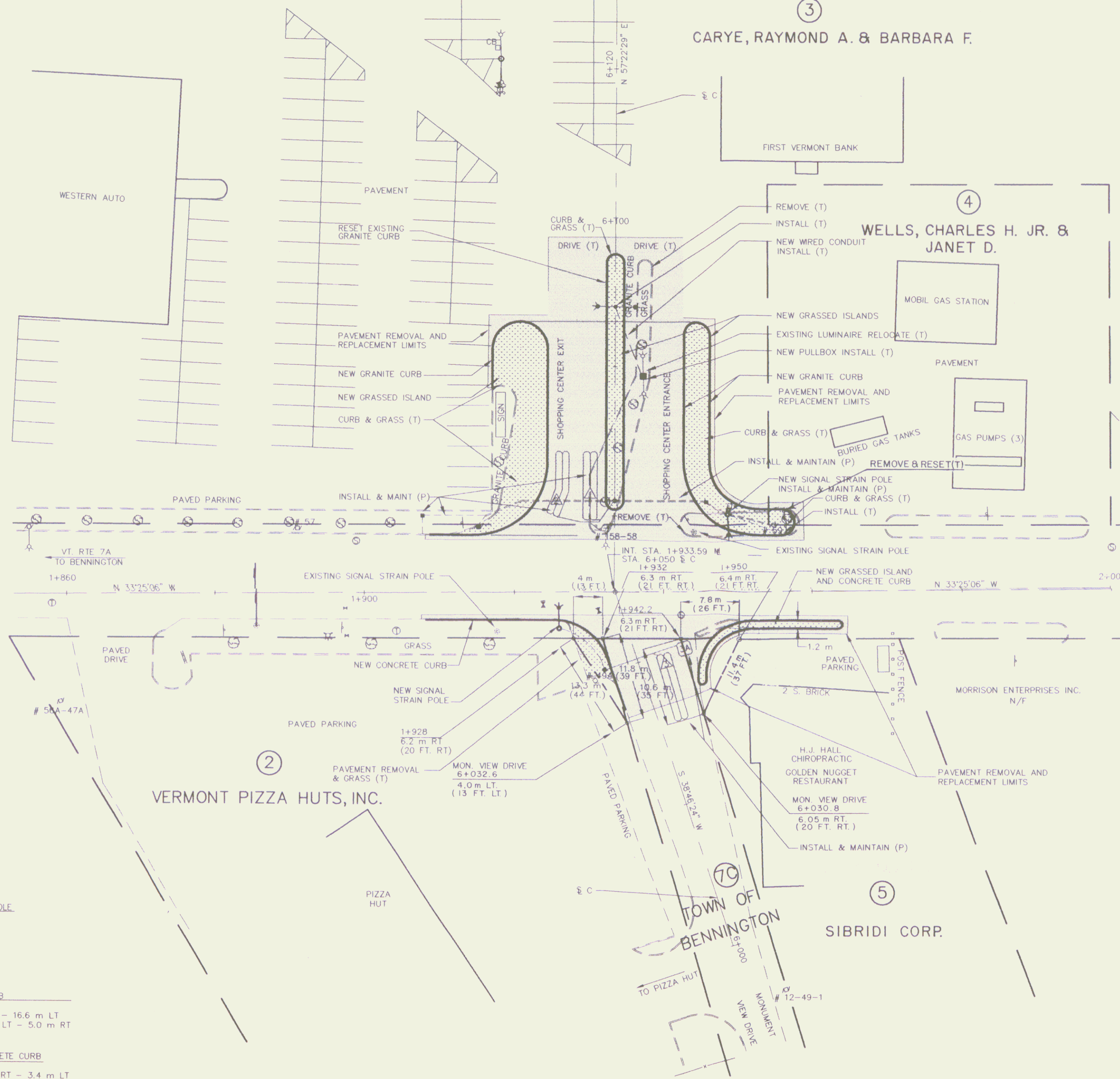

WIRED 50 mm CONDUIT
 1+372.2 - 1+375.5, 10.5 - 15.0 m LT (2)
 1+372.2 - 1+377.8, 10.5 - 13.5 m LT
 1+378.7 - 5+054.3, 12.0 RT - 8.4 m LT
 5+054.3 - 5+054.3, 8.4 LT - 4.1 m RT
 5+054.3 - 1+397.7, 4.1 - 9.3 m RT
 1+396.2 - 1+397.7, 10.0 - 9.3 m RT

PULL BOX
 5+054.3, 8.4 m LT
 5+054.3, 4.1 m RT



1

BELLEMARE & SONS, INC.



REMOVE AND RESET LIGHT POLE
6+078.8, 3.8 m RT.


NEW LIGHT POLE BASE
6+088.0, 0.0 m

REMOVING & RESETTING CURB
1+909.8 - 6+077.4, 7.6 m - 16.6 m LT
6+057.4 - 6+094.6, 3.4 m LT - 5.0 m RT

NEW CAST-IN-PLACE CONCRETE CURB
1+908.2 - 6+634.6, 3.8 m RT - 3.4 m LT
1+964.2 - 6+634.6, 3.8 m - 6.6 m RT

NEW VERTICAL GRANITE CURB
1+909.8 - 6+086.4, 7.6 m - 16.6 m LT
1+957.9 - 6+086.4, 7.2 m LT - 11.6 m RT
6+060.6 - 6+095.2, 1.3 m LT - 1.3 m RT

GRAPHIC SCALE



1 : 300

