

STONE FILL, TYPE I - ITEM 613.10
4+500 ~ 4+540 LT

EROSION MATTING - ITEM 654.10
4+600 ~ 4+680 LT 4+600 ~ 4+680 RT
4+700 ~ 4+790 LT 4+700 ~ 4+790 RT

EVERGREEN TREES - ITEM 656.20
4+624 ~ 4+649 LT
4+648 ~ 4+708 LT

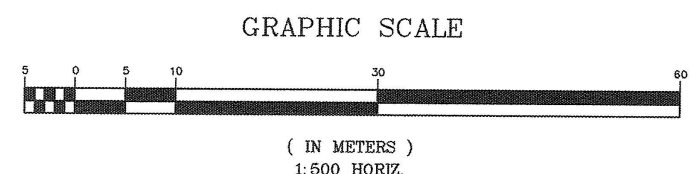
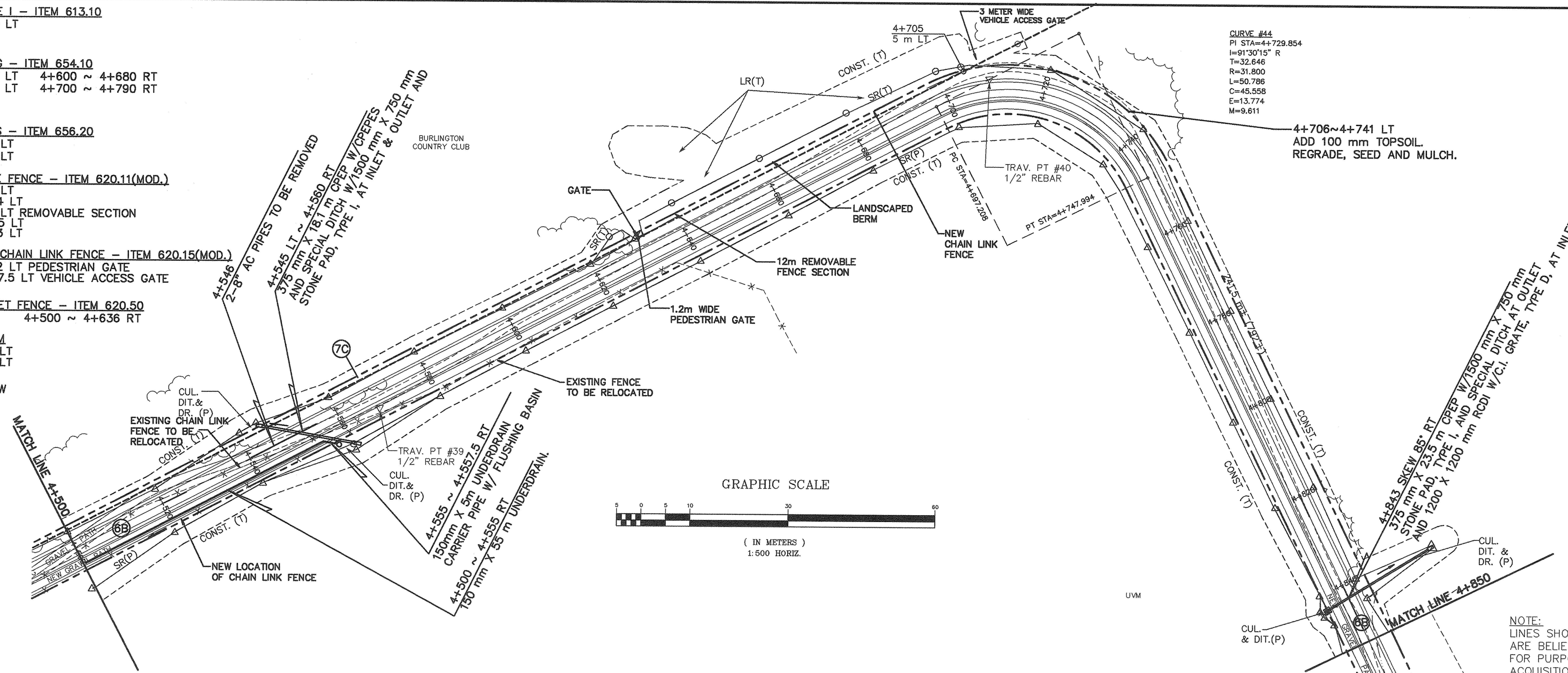
1.4 m CHAIN LINK FENCE - ITEM 620.11(MOD.)
4+624 ~ 4+630 LT
4+631.2 ~ 4+634 LT
4+634 ~ 4+646 LT REMOVABLE SECTION
4+646 ~ 4+704.5 LT
4+707.5 ~ 4+713 LT

GATE FOR 1.4 m CHAIN LINK FENCE - ITEM 620.15(MOD.)
4+630 ~ 4+631.2 LT PEDESTRIAN GATE
4+704.5 ~ 4+707.5 LT VEHICLE ACCESS GATE

REMOVE AND RESET FENCE - ITEM 620.50
4+500 ~ 4+636 RT

LANDSCAPED BERM
4+637 ~ 4+649 LT
4+635 ~ 4+706 LT

TO BE PAID FOR AS EARTH BORROW
ITEM 203.30



NOTE:
LINES SHOWN ON THIS PLAN AS EXISTING PROPERTY LINES P/L ARE BELIEVED TO BE ACCURATE BUT SHOULD NOT BE RELIED UPON FOR PURPOSES UNRELATED TO THE CITY OF SOUTH BURLINGTON ACQUISITION OF LAND AND RIGHTS FOR THIS PROJECT.

TABLE OF PROJECT PROPERTY ACQUISITION


PARCEL NO.	GRANTOR	SHEET NO.	BEGINNING STATION	ENDING STATION	TAKING	RIGHTS	TITLE TAKEN	DATE	TOWN OR CITY RECORDED	BOOK	PAGE	REMARKS
6B	UVM	14	4+840 LT	4+844.5 LT		CUL.,DIT.&DR.(37SM)(398SF) (P)			BURLINGTON			
			4+840 RT	4+847 RT		CUL.& DIT.(7 SM)(75 SF) (P)						
			4+540 RT	4+580 RT		CUL.,DIT.&DR.(29SM)(307SF) (P)						
			14,15	4+708 LT	4+948 LT		CONST.(616 SM)(6628 SF) (T)					
7C	BURLINGTON COUNTRY CLUB	14	4+534 LT	4+550 LT		CUL., DIT. & DR. (P)			BURLINGTON			
			4+622 LT	4+629.5 LT		SLOPE (9 SM) (97 SF) (T)						
			4+632 LT	4+708 LT		SLOPE (137 SM) (1475 SF) (T)						
			4+636 LT	4+706 LT		LR. (T)						

REVISION NO.	SHEET NO.	DESCRIPTION OF REVISION	DATE	BY
4		UPDATED PER CONSTRUCTION PLAN INFORMATION	9/1/99	
3		REVISED NOTE TO CITY OF SOUTH BURLINGTON AND CONSTRUCTION EASEMENT	4/9/99	
2		REVISED COUNTRY CLUB LANDSCAPE RIGHTS	1/22/99	
1		REVISED RIGHT-OF-WAY DIMENSIONAL INFORMATION	4/1/99	

DR. (P) - DRAINAGE RIGHT
DIT.(P) - DITCHING RIGHT
CH.(P) - CHANNEL RIGHT
DRIVE (T) - DRIVE RIGHT
CUL.(P) - CULVERT RIGHT
LR.(T) - LANDSCAPING RIGHT

--- EXISTING R.O.W.
--- TAKING WITHOUT ACCESS
--- TAKING WITHOUT ACCESS ALONG PROPERTY LINE
--- TAKING WITH ACCESS
(P) PERMANENT EASEMENT
(T) TEMPORARY EASEMENT

--- CZ (P) --- CLEAR ZONE
--- CONST. (T) --- CONSTRUCTION EASEMENT
--- SR --- SLOPE RIGHTS
--- P --- PROPERTY LINE
--- TOP OF CUT
--- TOE OF SLOPE



<p>4 3 2 1</p> <p>PEA DFH DFH LDY</p> <p>SCALE 1:500 HORIZ.</p>	<p>BUS. (802) 658-5588</p> <p>FAX (802) 658-3629</p> <p>PINKHAM ENGINEERING ASSOCIATES, INC. Engineers • Planners • Landscape Architects • Surveyors 50 Joy Drive • P.O. Box 2225 South Burlington, VT 05407-2225</p>	<p>R.O.W. PLANS</p> <p>SOUTH BURLINGTON TRANSPORTATION PATH STP BIKE (6) SOUTH BURLINGTON, VERMONT</p>	<p>DATE 8/18/97</p> <p>DRAWING NO. SHEET 14 OF 15</p> <p>PROJECT NO. 7091</p>
---	---	--	---