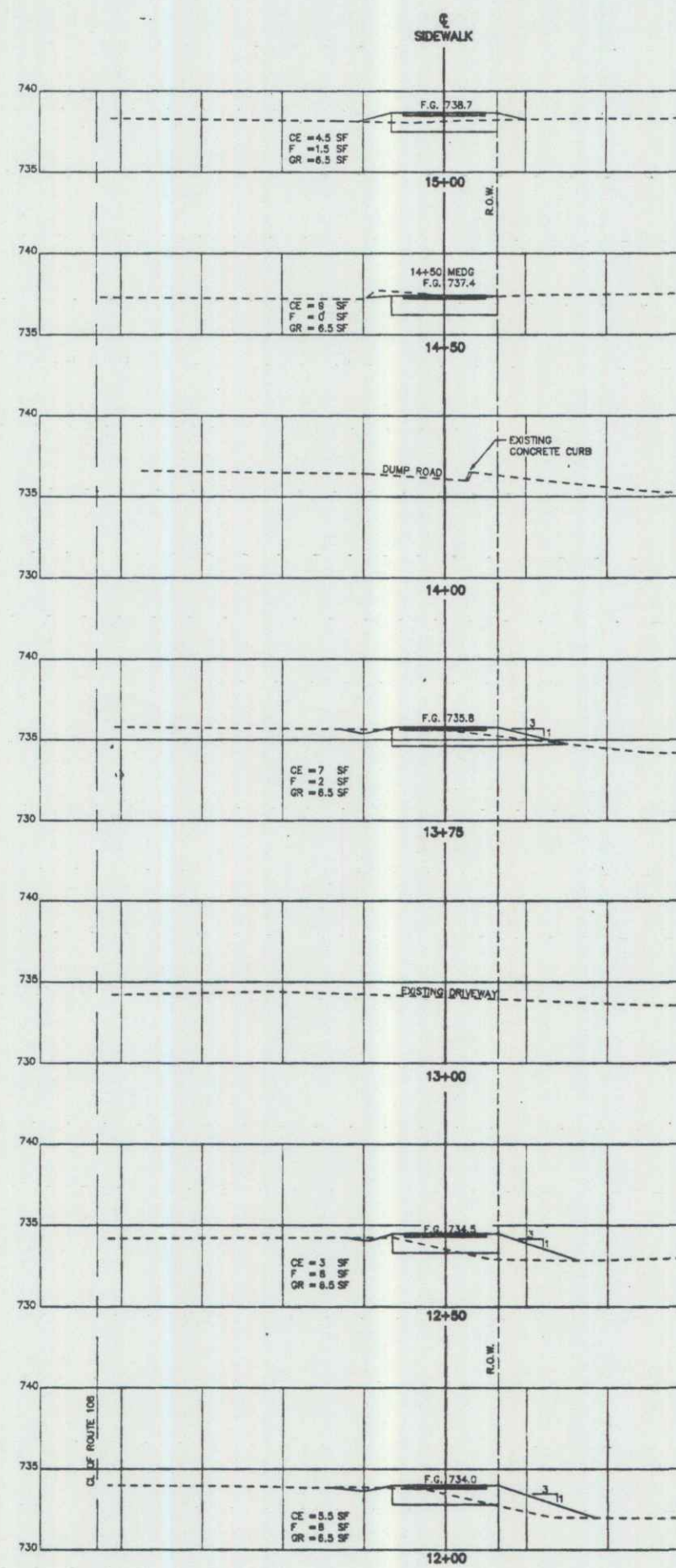
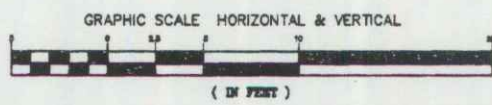
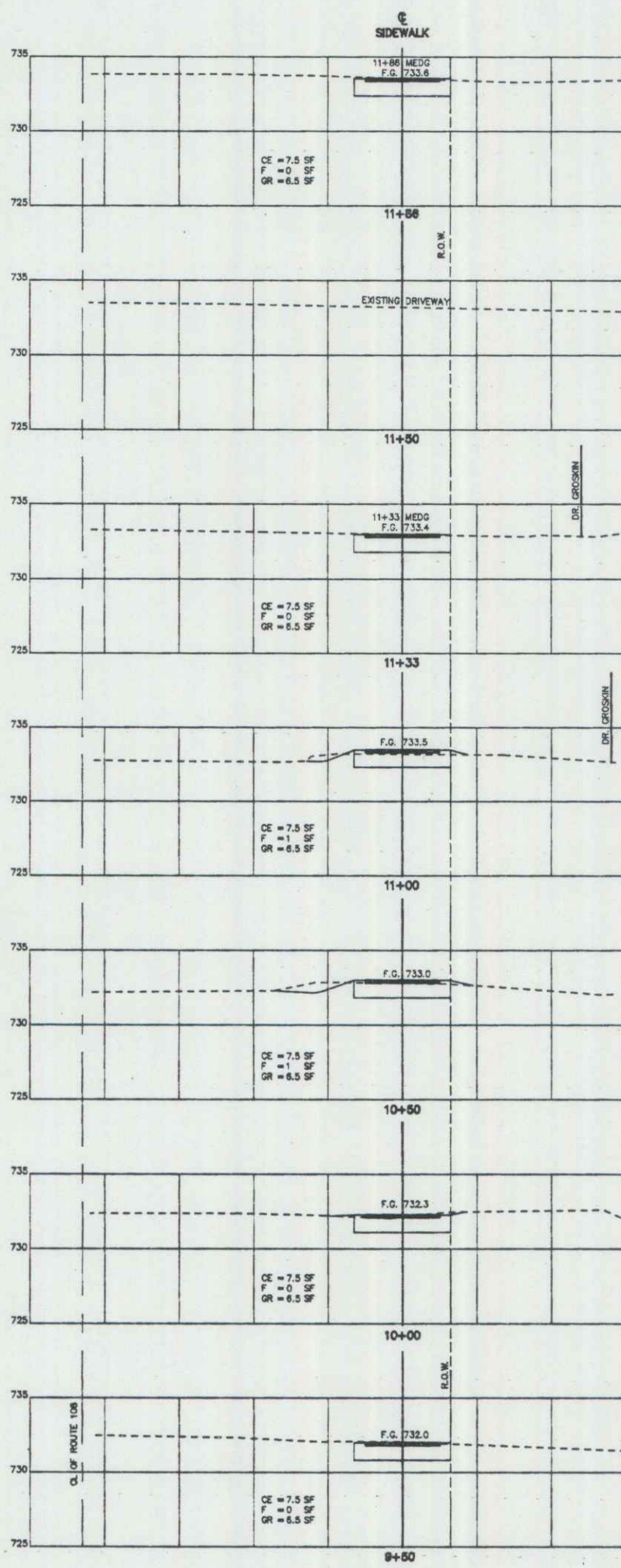


NOTE: MEDG = MATCH EXISTING DRIVEWAY GRADE



AUG 9 1994

JUN 30 1992
PROJECT
BW-RS-BIKE (25)



"SECTIONS 7+15 TO 15+00"
STOWE MOUNTAIN ROAD WALK

CHARLES GRENIER
CONSULTING ENGINEER, P.C.
BOX 445, WATERBURY, VERMONT
244-6413

DATE: 8-14-91
DRN BY: T.J.M.
SCALE: 1"=5'
SHT 23 OF 30

24