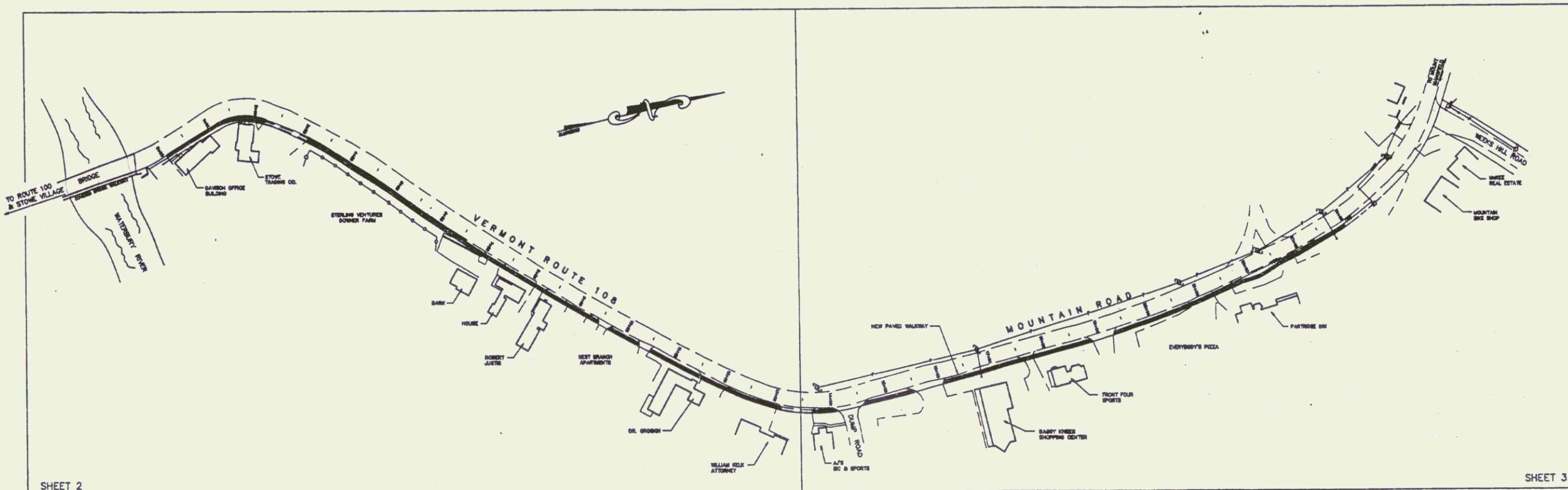
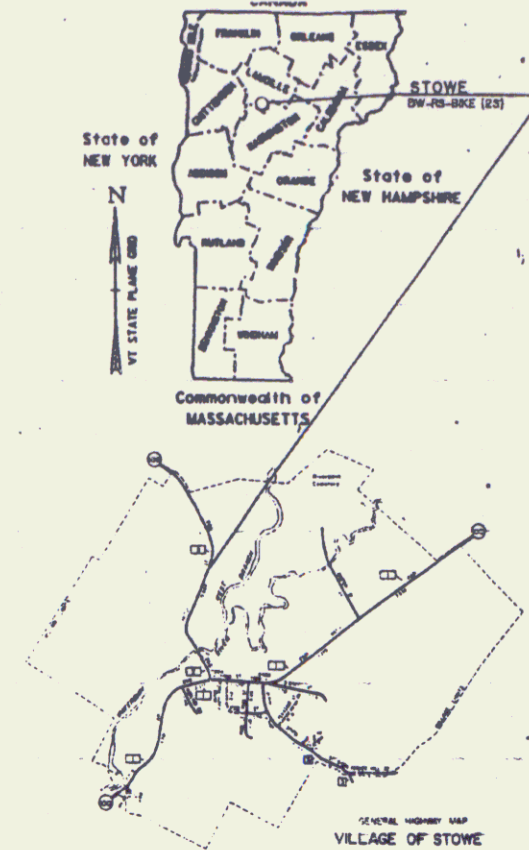


# VILLAGE OF STOWE

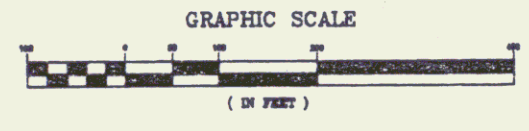
## MOUNTAIN ROAD WALK



### INDEX OF SHEETS

NUMBER	TITLE
1	TITLE SHEET
2	SITE PLAN 0+00 TO 13+00
3	SITE PLAN 13+00 TO 25+50
4	CENTERLINE PROFILE
5	QUANTITY SUMMARY
6	EARTHWORK SUMMARY
7	SECTIONS 0+00 - 7+00
8	SECTIONS 7+15 - 15+00

APPLICABLE A.O.T. STANDARDS	
B-5	SLOPE GRADING, EMBANKMENT, MUD
C-1	CURBS, BITUMINOUS CONCRETE SIDEWALKS
C-3	SIDEWALK RAMPS
E-100	CONSTRUCTION APPROACH SIGNS
E-101	CONSTRUCTION SIGN DETAILS
E-102	CONSTRUCTION SIGN DETAILS
E-108	TRAFFIC CONTROL, MISCELLANEOUS DETAILS
E-107	DELIMITATION, BARRICADES AND DETOURS FOR CONSTRUCTION AREAS
E-107A	BREAKWAY BARRICADE DETAILS



**PROJECT SCOPE:**  
 THIS PROJECT INVOLVES THE CONSTRUCTION OF A BITUMINOUS CONCRETE SIDEWALK ALONG THE EAST SIDE OF VERMONT ROUTE 108 WITHIN THE VILLAGE OF STOWE, STARTING AT THE COVERED BROOK WALKWAY OVER THE WATERBURY RIVER AND ENDING SOME 200' AWAY BEYOND THE PARADESIDE BUL. EXCAVATION AND PLACING A GRAVEL SUBBASE WILL BE REQUIRED.

AUG 9 1994

**SHEET 1A** JUN 30 1992 PROJECT  
 "TITLE SHEET" STOWE MOUNTAIN ROAD WALK **2** BW-RS-BIKI