

INDEX OF SHEETS

1	TITLE SHEET
2	TYPICAL SECTION SHEET
3	QUANTITY SHEET
4	ITEM DETAIL SUMMARY SHEET
5	R.O.W. DETAIL SHEET
6	R.O.W. LAYOUT SHEET
7	PAVEMENT MARKING SHEET
8	TRAFFIC SIGN SUMMARY SHEET
9	PLAN & PROFILE SHEET
10	GUARDRAIL DETAILS
11	PAVEMENT MARKING & PAVEMENT LIMIT SHEET
12	MAILBOX DETAILS
13-14	CROSS SECTIONS & CONSTRUCTION SIGNING SHEETS

STANDARDS

B-17	TURNOUTS	10-25-85 R
B-71	STANDARDS FOR RESIDENTIAL AND COMMERCIAL DRIVES	07-25-80 R
B-71A	RESIDENTIAL DRIVEWAY	03-07-90 R
E-100	CONSTRUCTION APPROACH SIGNS	10-21-92 R
E-101	CONSTRUCTION SIGN DETAILS	10-21-92 R
E-102	CONSTRUCTION SIGN DETAILS	10-21-92 R
E-106	TRAFFIC CONTROL - MISCELLANEOUS DETAILS	01-23-89 R
E-107A	BREAKAWAY BARRICADE DETAILS	09-10-87
E-110	MAJOR MAINTENANCE OPERATION LANE CLOSURE	03-01-88 R
E-121	STANDARD SIGN PLACEMENT - CONVENTIONAL ROAD	01-23-89
E-125	TRAVEL INFORMATION SIGNS	08-22-88
E-138	MILEMARKER DETAILS STATE & TOWN HIGHWAYS	10-20-88
E-141	REGULATORY SIGN DETAILS	10-30-87
E-142	REGULATORY SIGN DETAILS	10-30-87
E-160	FLANGED CHANNEL STEEL SIGN POST DETAIL	10-21-92 R
G-1	STEEL BEAM GUARDRAIL DETAILS	10-31-85 R
G-10	STEEL BEAM GUARDRAIL DETAILS	10-31-85 R
G-15	BREAKAWAY CABLE TERMINAL W/STEEL POSTS	11-13-89 R
T-1	TEMPORARY EROSION CONTROL DETAILS	12-07-76 R
T-2	TEMPORARY EROSION CONTROL DETAILS	07-05-72
E-107	DELINEATION BARRICADES AND DETOURS FOR CONSTRUCTION AREAS	04-23-88 R
E-162	TUBULAR ALUMINUM SIGN POST	10-21-92 R
E-143	REGULATORY SIGN DETAILS	10-30-87

4 STANDARDS OUT OF ORDER

CONVENTIONAL SIGNS

COUNTY LINE	---
TOWN LINE	---
LIMITS OF ACCESS	---o---o---
POINT OF ACCESS	X
FENCE LINE	---x---
STONE WALL	-----
TRAVELED WAY	-----
QUAND RAIL	-----
RAILROAD	-----
SURVEY LINE	-----
CULVERT	-----
POWER POLE	o
TELEPHONE POLE	o
TREES	*
CONTROL OF ACCESS	---
PROPERTY LINE	---
R.O.W. TOWN LINE	---
SLOPE RIGHTS	---S---
TOP OF CUT	---o---
TOE OF SLOPE	---o---

DATUM

VERTICAL	N/A
HORIZONTAL	N/A

RECORD PLANS

PIKE IND INC
Troy, NH

REGISTERED ENGINEER P. Nye
CONSTRUCTION PERMIT 8/21/92
CONSTRUCTION COMPLETION 11/1/92


RECORD PLANS BY: [Signature]

I hereby certify that all the construction authorized by this set of drawings has been accomplished as indicated herein.

Date: [Signature]

NOTE: Any further information necessary final quantities, amounts or other details relative to this project may be found on microfiche in Central Files.

STATE OF VERMONT
AGENCY OF TRANSPORTATION

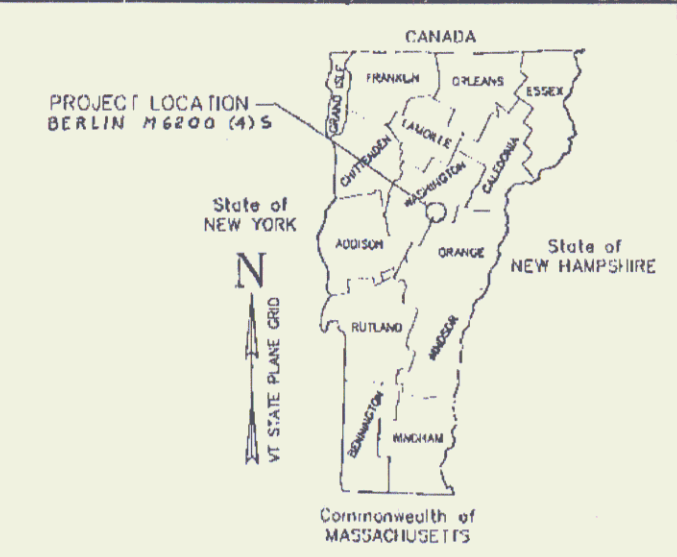
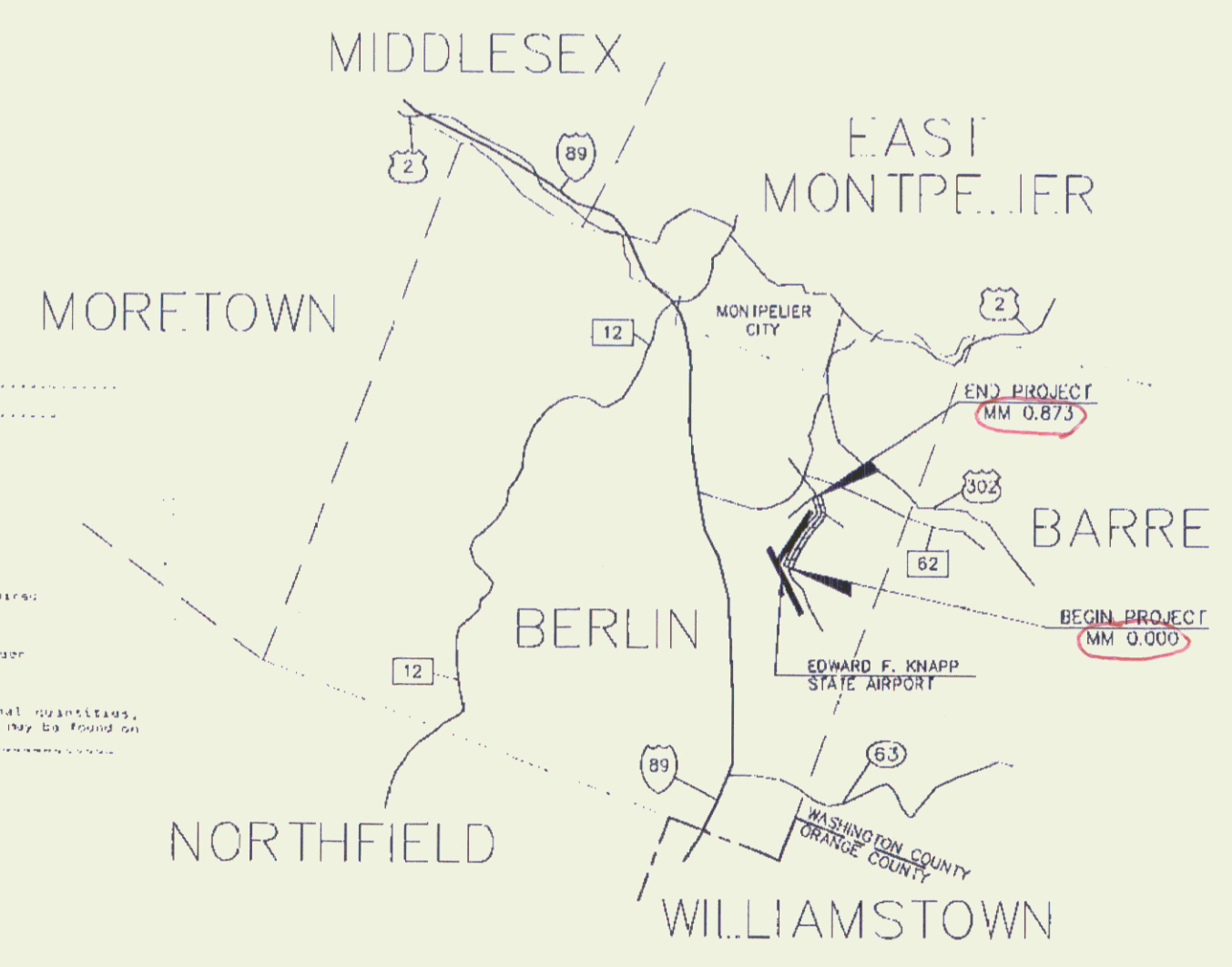


PROPOSED IMPROVEMENT
TOWN OF BERLIN
COUNTY OF WASHINGTON
BERLIN STATE HIGHWAY (F.A.S.)

BEGINNING AT THE EDWARD F. KNAPP STATE AIRPORT, MM 0.000 AND EXTENDING NORTHERLY ALONG BERLIN STATE HIGHWAY FOR A DISTANCE OF 0.873 MILES TO MM 0.873.


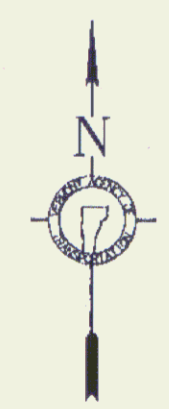
LENGTH OF ROADWAY 4609.00 FEET = 0.873 MILES
LENGTH OF PROJECT 4609.00 FEET = 0.873 MILES

WORK TO BE PERFORMED UNDER THIS PROJECT INCLUDES:
RESURFACING OF THE EXISTING HIGHWAY WITH A RECLAIMED STABILIZED BASE, *WEARING COURSE*, SHOULDER WIDENING, PAVEMENT MARKINGS, DRAINAGE, GUARDRAIL AND RELATED ITEMS.



TRAFFIC DATA

	1991	1996
ADT =	2698	2904
DHV =	3/5	405
% T =	4	4



H. S. [Signature]
Pin # 91D252
Route 57 HWY
Date 6/1/92

THESE PLANS ARE SUBJECT TO SUCH ENGINEERING CHANGES AS MAY BE REQUIRED BY THE FEDERAL HIGHWAY ADMINISTRATION OR THE CHIEF ENGINEER

CONSTRUCTION IS TO BE CARRIED ON IN ACCORDANCE WITH THESE PLANS AND THE STANDARD SPECIFICATIONS FOR CONSTRUCTION DATED 1990, AS APPROVED BY THE FEDERAL HIGHWAY ADMINISTRATION ON MARCH 15, 1990 FOR USE ON THIS PROJECT, INCLUDING ALL SUBSEQUENT REVISIONS AND SUCH REVISED SPECIFICATIONS AND SPECIAL PROVISIONS AS ARE INCORPORATED IN THESE PLANS.

STATE OF VERMONT

APPROVED [Signature] DATE 8-28-92
DIRECTOR

DEPARTMENT OF TRANSPORTATION
FEDERAL HIGHWAY ADMINISTRATION

APPROVED _____ DATE _____
DIVISION ADMINISTRATOR

PROJECT BERLIN M6200 (4) S
SHEET 1 OF 14 SHEETS

**STATE OF VERMONT
AGENCY OF TRANSPORTATION
RIGHT OF WAY PLANS
DETAIL SHEET**

PARCEL NO.	GRANTOR	SHEET NO.	BEGINNING STATION	ENDING STATION	TAKING	REM.	RIGHTS	TITLE TAKEN	DATE	TOWN OR CITY RECORDED	BK.	PG.	REMARKS
1	HUTCHINS, RICHARD G. LEVINSKY, BRUCE J. d/b/a ROCKWELL PARK ASSOCIATES	6	MM 0.31, RT MM 0.39, RT MM 0.47, RT MM 0.31, RT MM 0.261, RT MM 0.261, RT	MM 0.50, RT MM 0.544, RT MM 0.544, RT			CUL. (P) CUL. (P) CUL. (P) DIT. & DR. (P) SLOPE (T) CONST. (T)	WDOE	6-23-92	BERLIN			
2	STATE OF VERMONT A.O.T.	6	MM 0.55, RT MM 0.544, RT MM 0.544, RT	MM 0.585, RT MM 0.585, RT			CUL. (P) SLOPE (T) CONST. (T)	LETTER	5-27-92	N/A			
3	LAGUE, HENRY A., Jr.	6					NO RIGHTS TAKEN						
4	KELLEY, KATHRYN S. KELLEY, ROY S.	6	MM 0.72, RT MM 0.72, RT	MM 0.772, RT MM 0.772, RT			SLOPE (T) CONST. (T)	RELEASE	6-14-92	N/A			
5	CHRIST THE REDEEMER EVANGELICAL LUTHERAN CHURCH, INC.	6	MM 0.772, RT MM 0.772, RT	MM 0.82, RT MM 0.82, RT			SLOPE (T) CONST. (T)	RELEASE	5-19-92	N/A			
6	GREEN MOUNTAIN POWER CORP.												UTILITY
7	NEW ENGLAND TELEPHONE												UTILITY

REVISION NO.	SHEET	DESCRIPTION OF REVISION	DATE	MADE BY	APPROVED BY

ROW PLANS

RIGHT-OF-WAY DIVISION
TOWN FILE
PERMANENT
Town of Berlin
(To Be Returned to R.O.W. Division)
mm 0000 - 0873

FILE NAME: _____ DRAWN BY: TSK DATE: 1992-06-03

- DR. (T) - DRAINAGE RIGHT
- DIT. (T) - DITCHING RIGHT
- CH. (T) - CHANNEL RIGHT
- DRIVE (T) - DRIVE RIGHT
- CUL. (T) - CULVERT RIGHT
- W - WATER SOURCES

- PRESENT R.O.W.
- TAKING WITHOUT ACCESS
- TAKING WITHOUT ACCESS ALONG PROPERTY LINE
- TAKING WITH ACCESS
- PERMANENT EASEMENT
- TEMPORARY EASEMENT

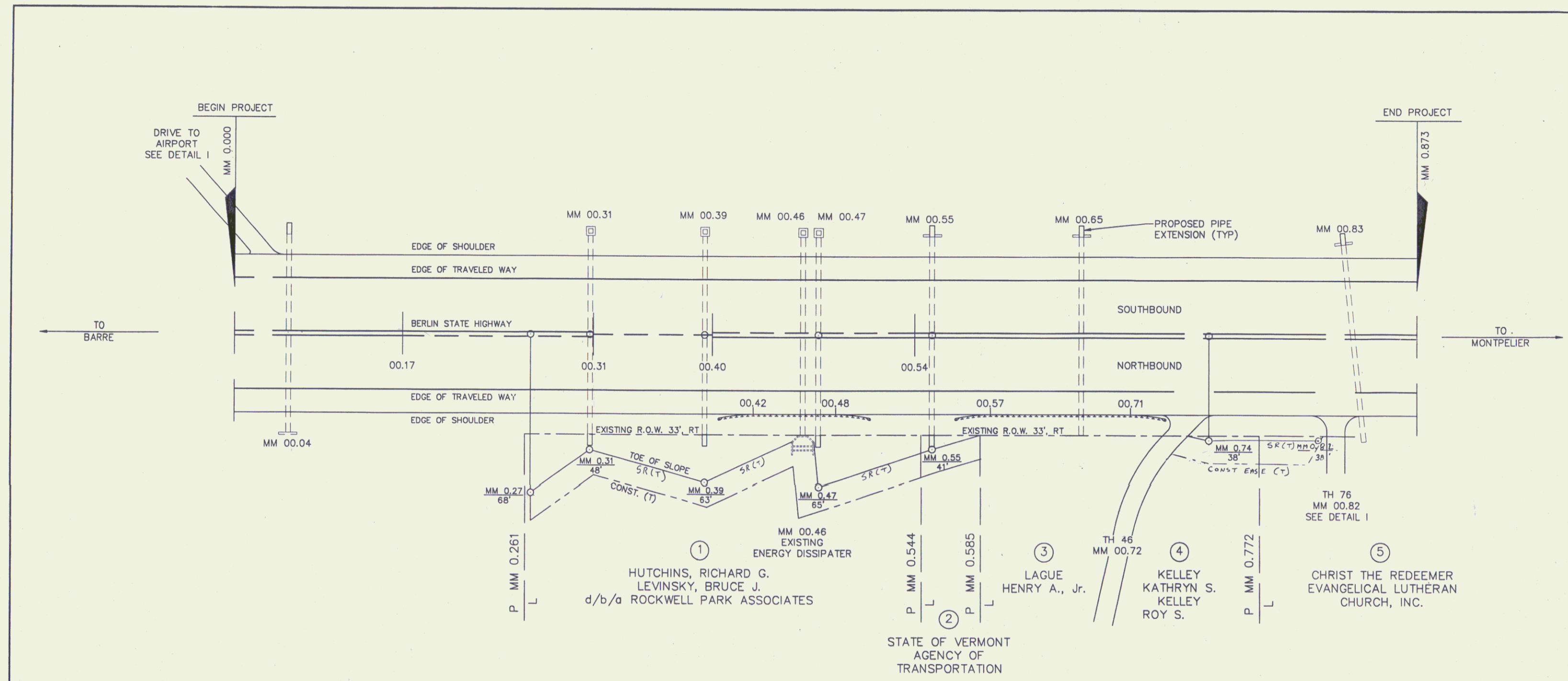
- LEGEND**
- CONST. (T) - CONSTRUCTION EASEMENT
 - SR - SLOPE RIGHTS
 - P - PROPERTY LINE
 - △ - TOP OF CUT
 - - TOE OF SLOPE

APPROVED Paul L. Stinchiff, P.E., L.S. DATE 6/15/92
CHIEF OF PLANS & TITLES

R.O.W. DETAIL SHEET

DRAWN BY TSK DATE 6-92
 SQUAD LEADER JSR
 PROJ. NAME BERLIN
 PROJ. NO. M6200 (4) S
 SHEET 5 OF 14 SHEETS

JAN 04 1996



NOTE: ROW EASEMENT LIMITS ARE SHOWN AS MM 0.00 (STA.) 50' (OFFSET)

FILE NAME: P:\PROJECTS\225 BERLIN\BY: TSK: DATE: 1992-08-03

DATUM	
VERTICAL	N/A
HORIZONTAL	N/A

JAN 04 1996

R.O.W. SHEET

DRAWN BY TSK DATE 06-92
 PROJ. NAME BERLIN
 PROJ. NO. M6200 (4) S
 SHEET 8 OF 14 SHEETS

NOT TO SCALE