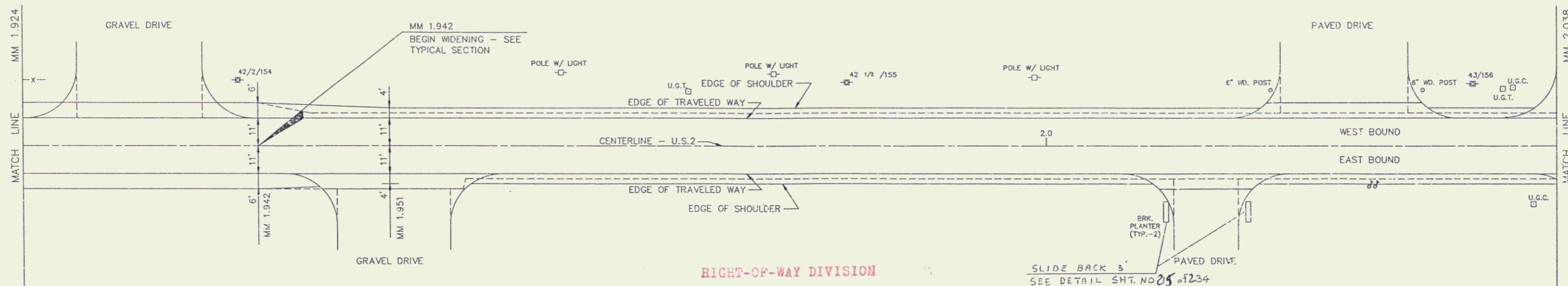


HIGHWAY LIMIT / LOCATION

RELOCATE MAILBOX, SINGLE SUPPORT
MM 2.024, RT. (2)

*Not to be used
for R.O.W. Plans*



RIGHT-OF-WAY DIVISION
TOWN FILE

PERPETUAL
Town of Bolton U.S. Rte 2
(To Be Returned To R.O.W. Division)

LEBEAU, DON & SANDRA

Pin # 916249
MP 1.924 - 2.379
2.606 - 2.688

NOTE: ALL LOCATIONS ARE REFERENCED TO MILE MARKER 0.800.

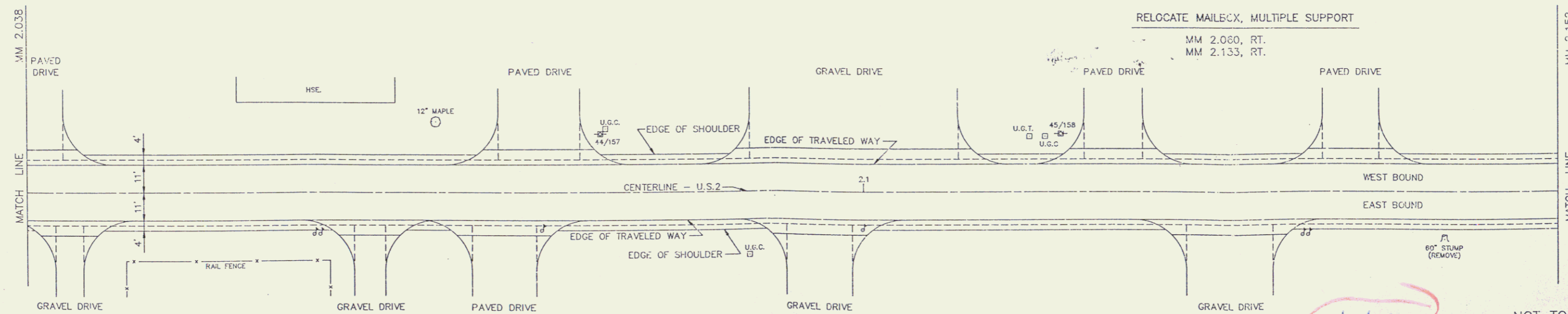
REMOVING LARGE STUMPS
MM 2.143, RT.

RELOCATE MAILBOX, SINGLE SUPPORT

MM 2.076, RT.
MM 2.100, RT.

RELOCATE MAILBOX, MULTIPLE SUPPORT

MM 2.060, RT.
MM 2.133, RT.



DATUM	
VERTICAL	N/A
HORIZONTAL	N/A

FOR REFERENCE ONLY
FOR

02/01/92
JAN 27 1993

NOT TO SCALE

NOTE: ALL LOCATIONS ARE REFERENCED TO MILE MARKER 0.800.

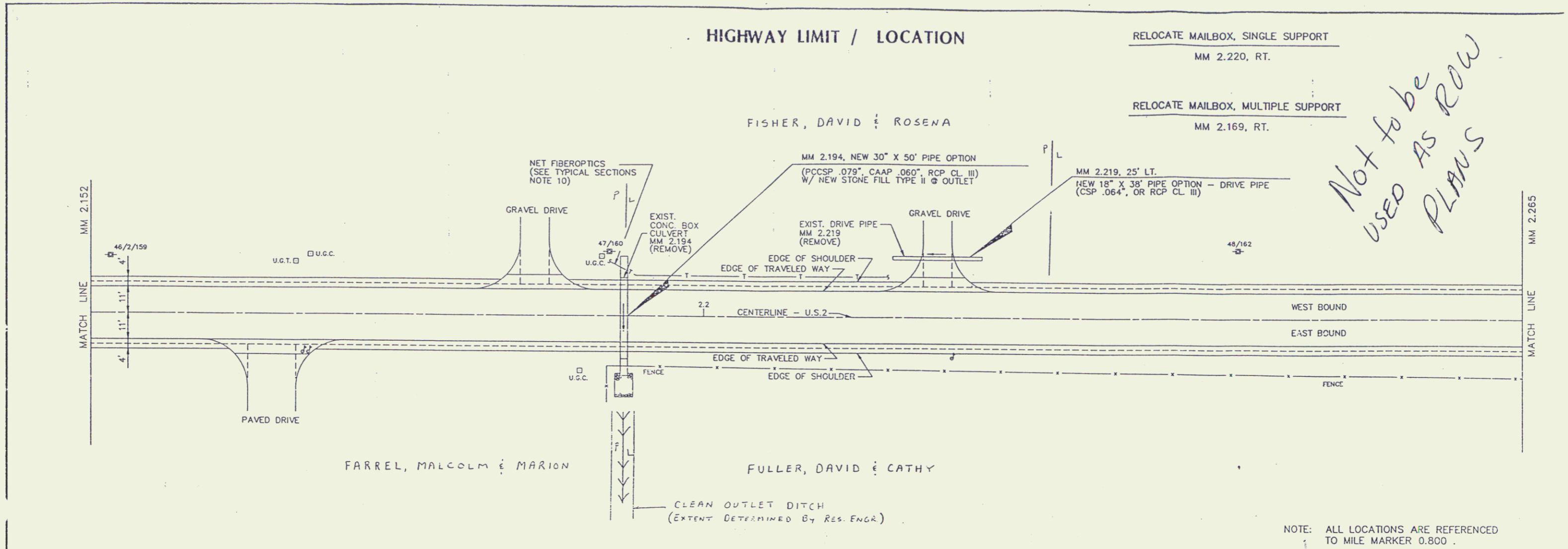
DRAWN BY	DMC	DATE	02/92
PROJ. NAME	BOLTON - U.S. 2		
PROJ. NO.	CHRS 0284(15)		
SHEET	212	OF 234	SHEETS

HIGHWAY LIMIT / LOCATION

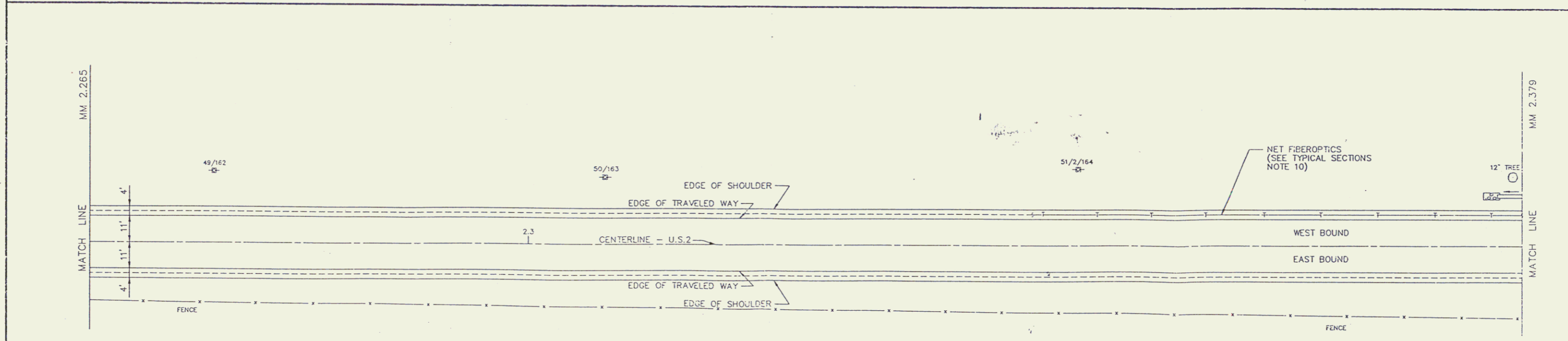
RELOCATE MAILBOX, SINGLE SUPPORT
MM 2.220, RT.

RELOCATE MAILBOX, MULTIPLE SUPPORT
MM 2.169, RT.

*Not to be
used as ROW
PLANS*



NOTE: ALL LOCATIONS ARE REFERENCED TO MILE MARKER 0.800.



DATUM	N/A
VERTICAL	N/A
HORIZONTAL	N/A

FOR REFERENCE ONLY FOR →

NOTE: ALL LOCATIONS ARE REFERENCED TO MILE MARKER 0.800.

NOT TO SCALE

DRAWN BY	DMC	DA
PROJ. NAME	BOLTON	
PKOJ. NO.	CMRS 0284(15)	
SHEET	213	OF 234

COLD PLANING - BITUMINOUS PAVEMENT
MM 2.674 TO MM 2.688

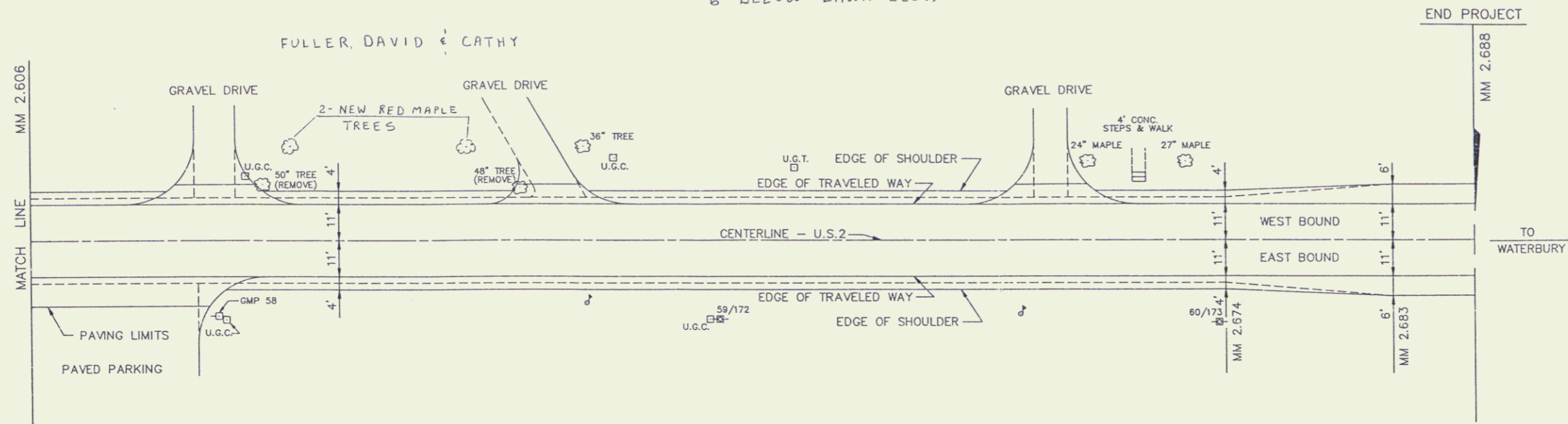
HIGHWAY LIMIT / LOCATION

DECIDUOUS TREES - MM 2.62 - LT & 2.63 - LT

LATIN NAME	COMMON NAME	ROOT	SIZE	ITEM NO
ACER RUBRUM	RED MAPLE	B & D	2-2 1/2" DBH	656, 30

REMOVING LARGE TREES
MM 2.619, LT.
MM 2.637, LT.
GRIND STUMPS DOWN
6" BELOW LAWN ELEV.

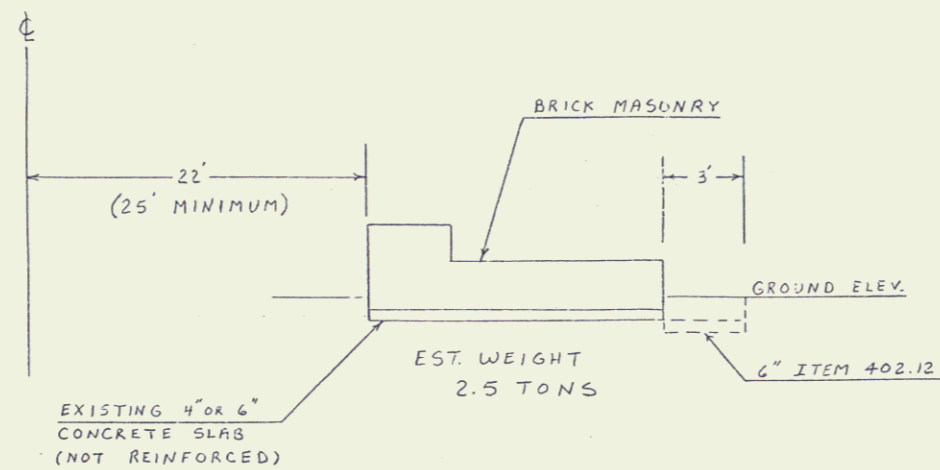
RELOCATE MAILBOX, SINGLE SUPPORT
MM 2.638, RT.
MM 2.663, RT.



*Not to be
USED AS ROW
PLANS*

NOTE: ALL LOCATIONS ARE REFERENCED TO MILE MARKER 0.800.

PLANTER MOVING DETAIL (TYP)



GENERAL NOTES

1. EXCAVATE 3' BEHIND PLANTER TO A DEPTH NECESSARY TO BACKFILL WITH 6" OF ITEM 402.12 EVEN WITH BOTTOM OF CONC. SLAB.
2. EXCAVATE IN FRONT OF PLANTER ENOUGH TO APPLY HORIZONTAL PRESSURE TO SLICE PLANTER TO A 25' OFF CENTER LINE DISTANCE.
3. PAYMENT IS ITEMS 608.25; 402.12 AND TURF ESTABLISHING ITEMS.

DATUM	
VERTICAL	N/A
HORIZONTAL	N/A

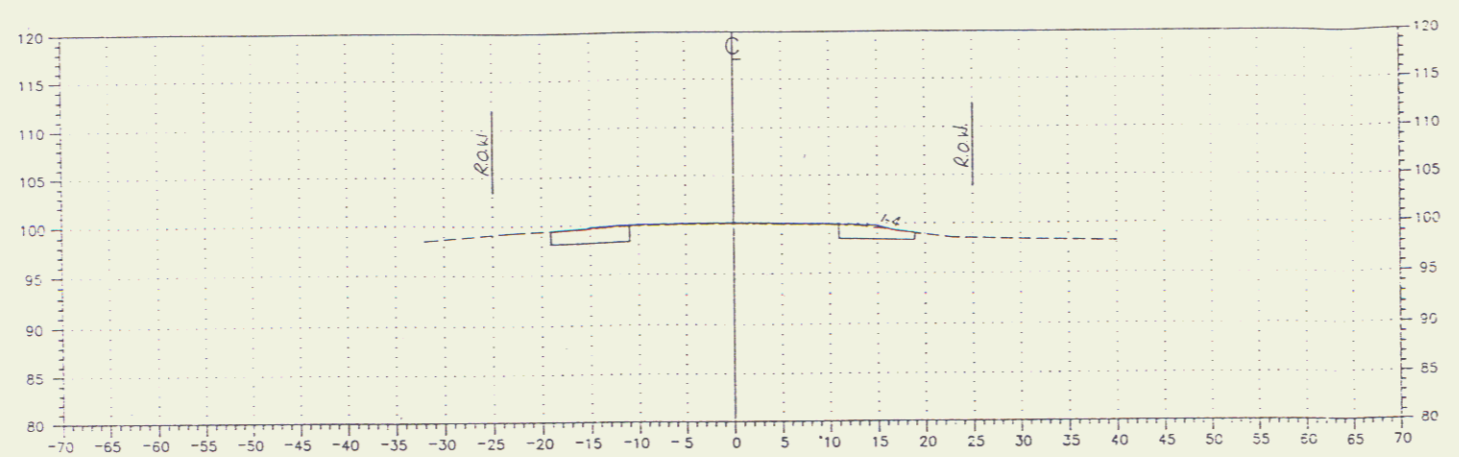
FOR REFERENCE ONLY FOR

JAN 27 1993

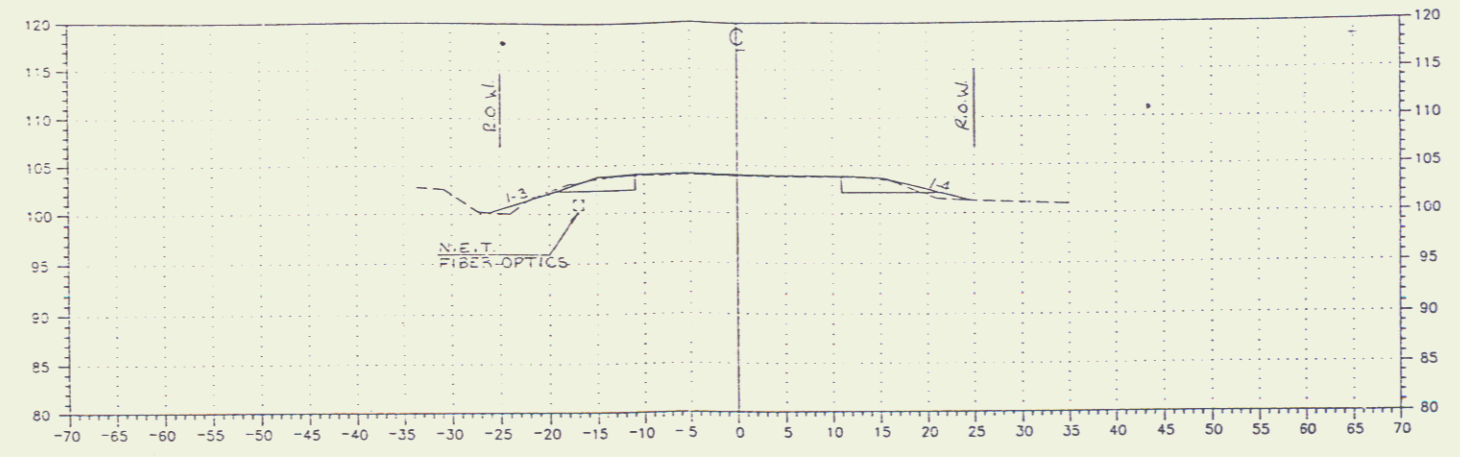
NOT TO SCALE

DRAWN BY	DMC	DATE	02/
PROJ. NAME	BOLTON - U.S. 2		
PROJ. NO.	CMRS 0284(15)		
SHEET 15 OF 234 SHEETS			

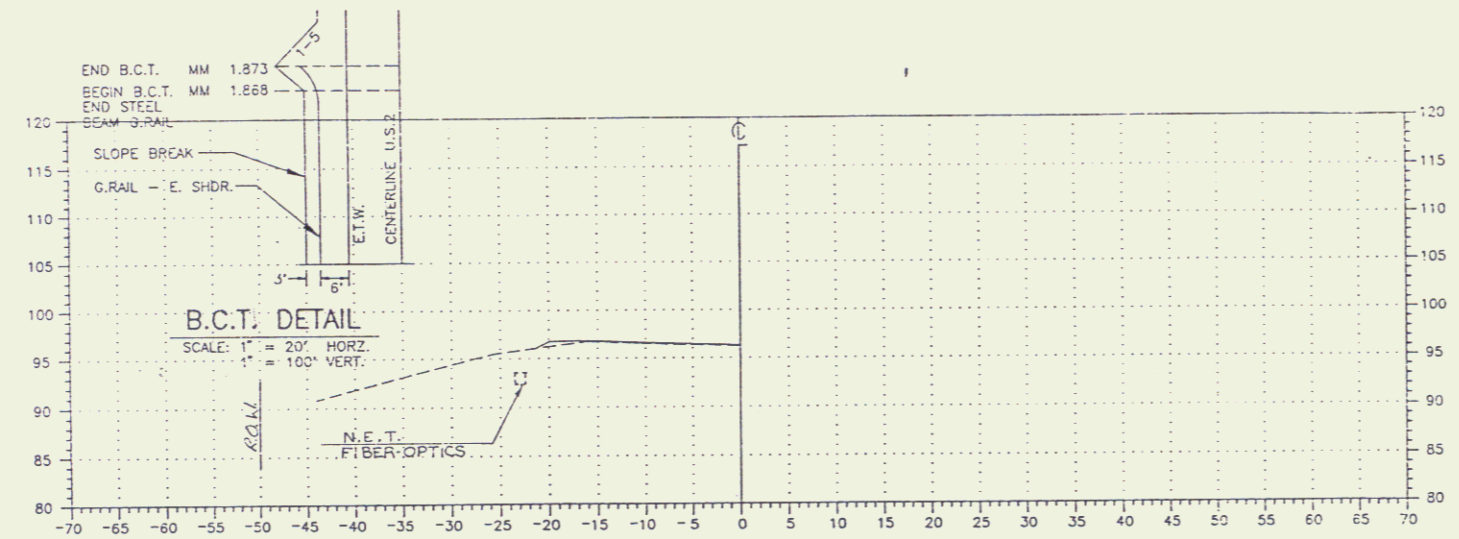
Not to be used as Row plans



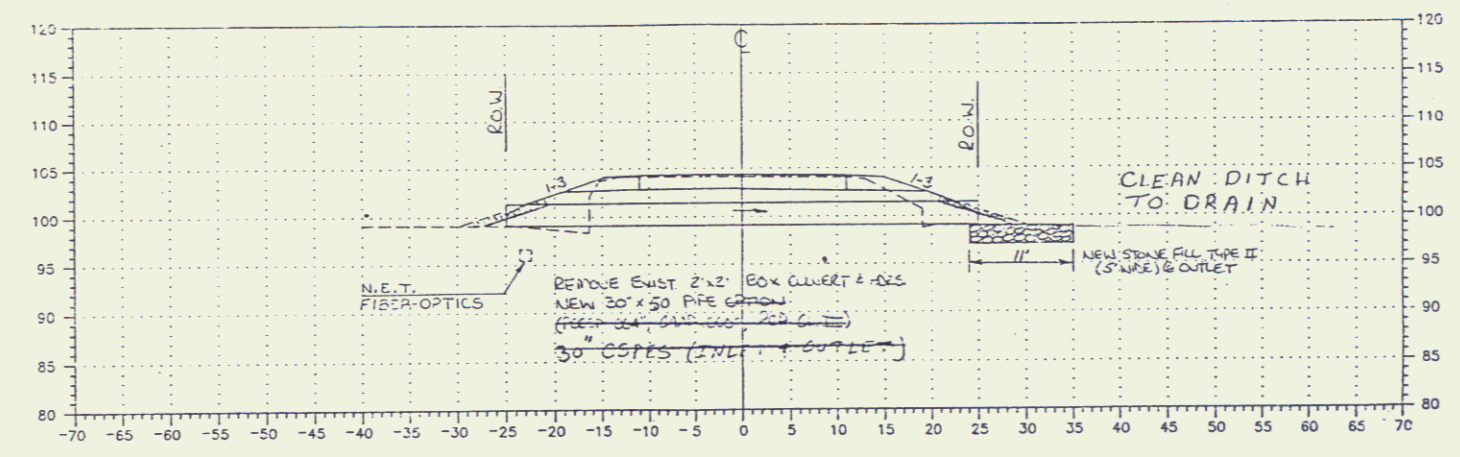
MM 1.957



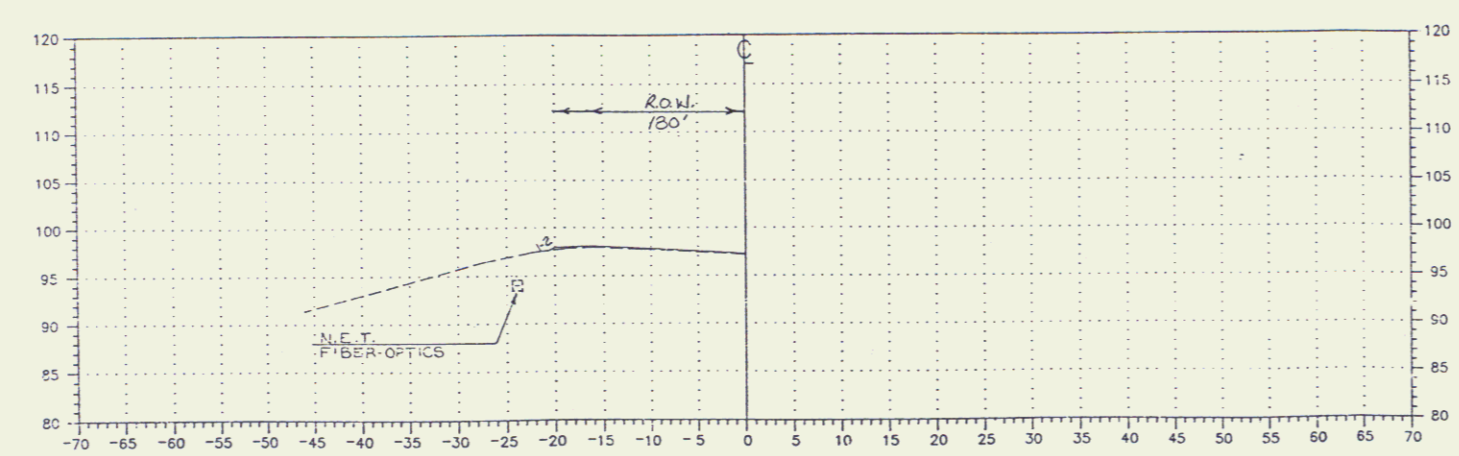
MM 2.203



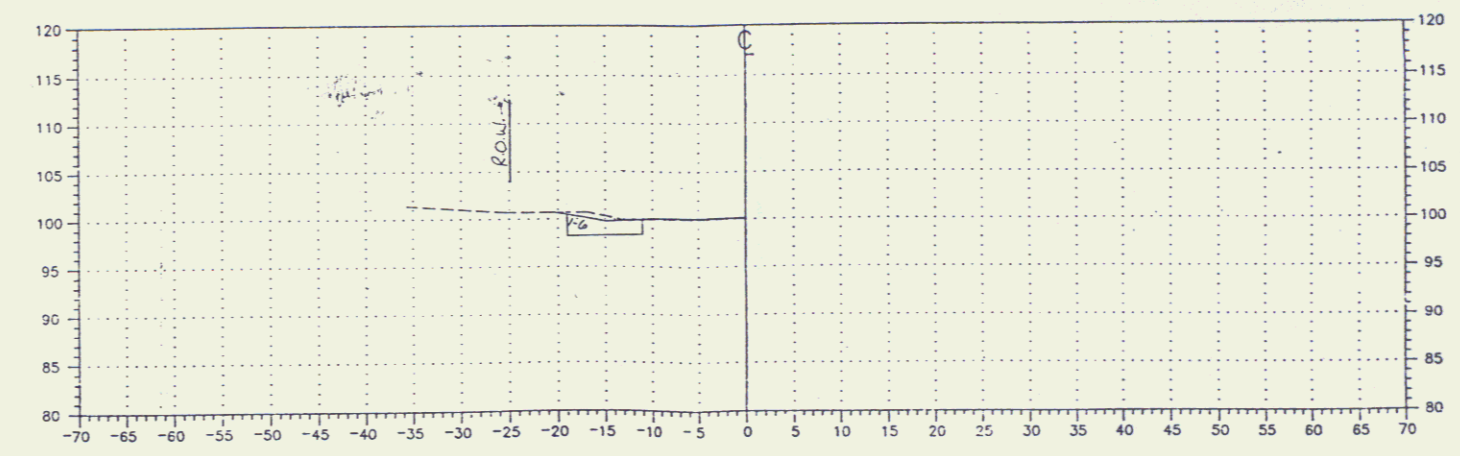
MM 1.845



MM 2.194



MM 1.836



MM 2.065

DATUM	
VERTICAL	N/A
HORIZONTAL	N/A

FOR REFERENCE ONLY →
FOR
JAN 27 1993

DRAWN BY JDL DATE 11/91
PROJ. NAME BOLTON - U.S. 2
PROJ. NO. RS 0284 (15)
SHEET 229 OF 234 SHEETS