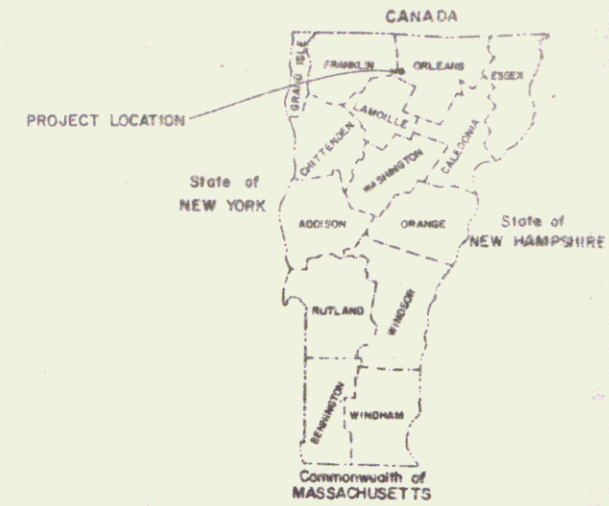


INDEX OF SHEETS

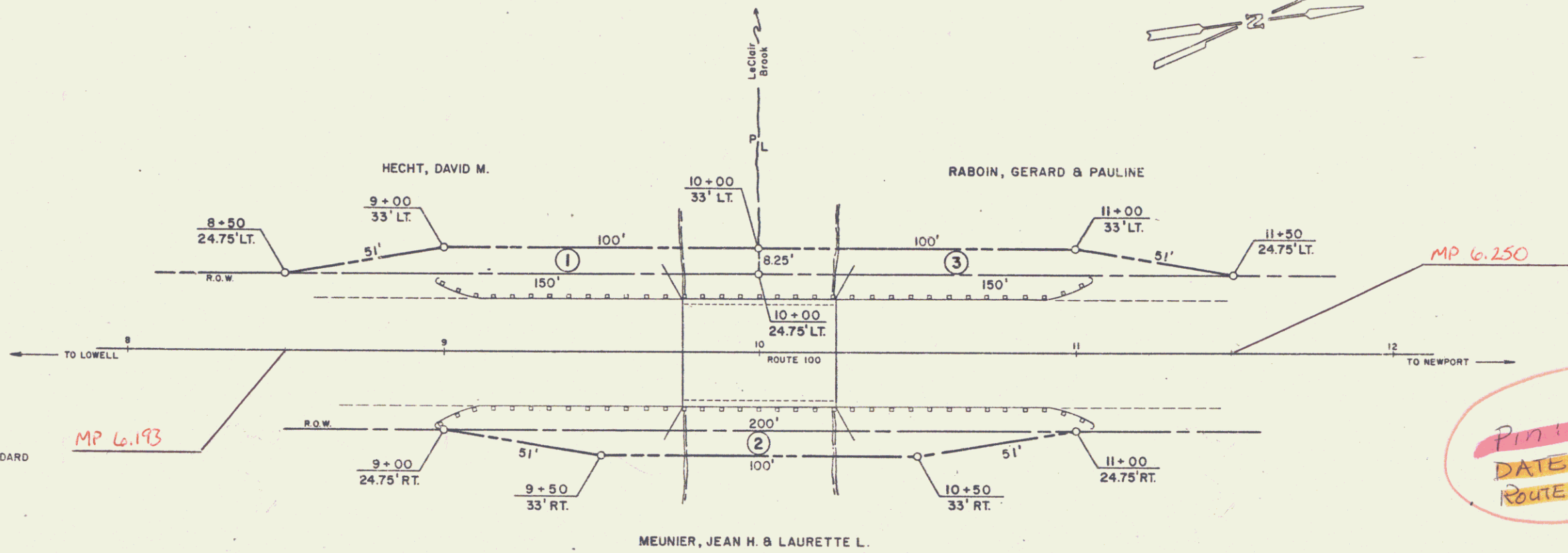
STATE OF VERMONT
AGENCY OF TRANSPORTATION



PROPOSED IMPROVEMENT
TOWN OF LOWELL
COUNTY OF ORLEANS
ROUTE 100 BRIDGE # 239



R.O.W. PLANS



8+97 - 11+05 LT. 8 RT. GUARDRAIL STANDARD
STEEL BEAM WITH WOOD POST, TYPE I

MP 6.193

MP 6.250

Pin: 90A005
DATE: 03/27/1981
ROUTE: VT 100

- CONVENTIONAL SIGNS
- COUNTY LINE
 - TOWN LINE
 - LIMITS OF ACCESS
 - POINT OF ACCESS
 - FENCE LINE
 - STONE WALL
 - TRAVELED WAY
 - GUARD RAIL
 - RAILROAD
 - SURVEY LINE
 - CULVERT
 - POWER POLE
 - TELEPHONE POLE
 - TREES
 - CONTROL OF ACCESS
 - PROPERTY LINE
 - R.O.W. TAKING LINE
 - SLOPE RIGHTS
 - TOP OF CUT
 - TOE OF SLOPE

DATUM

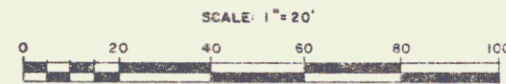
VERTICAL _____

HORIZONTAL _____

TABLE OF PROJECT PROPERTY ACQUISITION

PARCEL NO.	GRANTOR	BEGINNING STATION	ENDING STATION	TAKING	REM.	RIGHTS	TITLE TAKEN	DATE	TOWN OR CITY RECORDED	BK.	PG.	REMARKS
1	HECHT, DAVID M.	8+50 LT.	10+00 LT.	0.02A±			W.D.		LOWELL			(1031 S.F.±)
2	MEUNIER, JEAN H. & LAURETTE L.	9+00 RT.	11+00 RT.	0.03A±			W.D.		LOWELL			(1237 S.F.±)
3	RABOIN, GERARD & PAULINE	10+00 LT.	11+50 LT.	0.02A±			W.D.		LOWELL			(1031 S.F.±)

APPROVED: *Thomas P. M...* DATE 3-27-81
CHIEF OF PLANS & TITLES



SUBMITTED BY ORDER OF THE STATE TRANSPORTATION BOARD

APPROVED: *S. J. G...* DATE MAR 27 1981
DIR. OF ENGINEERING AND CONSTRUCTION

APPROVED: *...*
CHIEF, PROPERTY ADMINISTRATION

DATE 3-27-81

LOWELL BHF 029-2(4)S

R.O.W. SHEET 1 OF 1