

STATE OF VERMONT  
AGENCY OF TRANSPORTATION

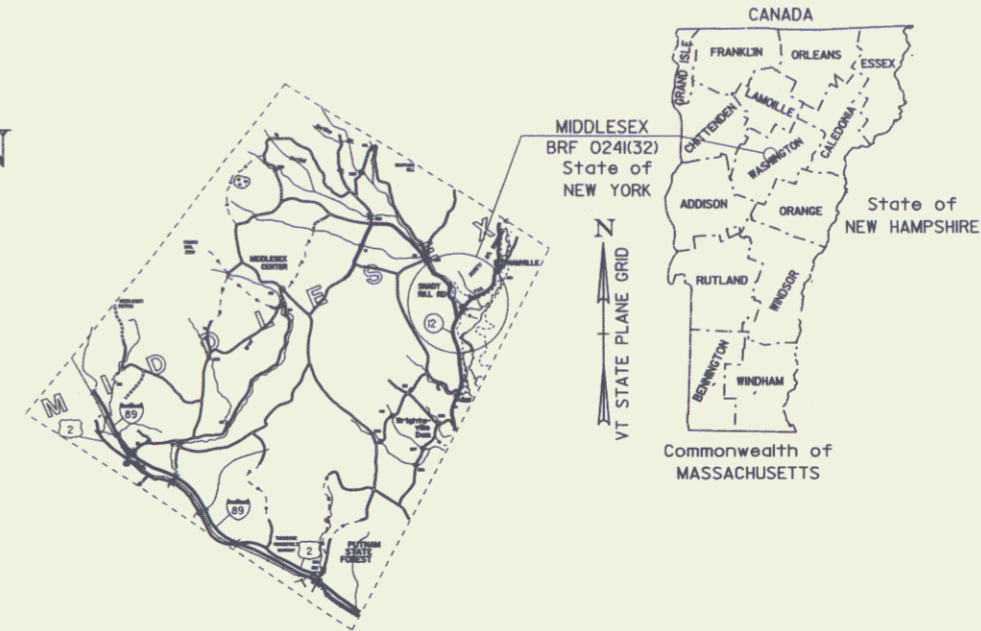


PROPOSED IMPROVEMENT

BRIDGE PROJECT  
TOWN OF MIDDLESEX  
COUNTY OF WASHINGTON  
VT. ROUTE 12 (MAJOR COLLECTOR)  
BRIDGE #78

R.O.W. PLANS

BEGIN R. O. W. PROJECT  
BRF 0241(32) STA. 1999+998.42  
15.24M (50') RT.



PROJECT LOCATION: BEGINNING AT A POINT ON VT. ROUTE 12, APPROXIMATELY 3.1 KILOMETERS NORTH OF THE MONTPELIER - MIDDLESEX TOWN LINE AND EXTENDING NORTHERLY 150 METERS.

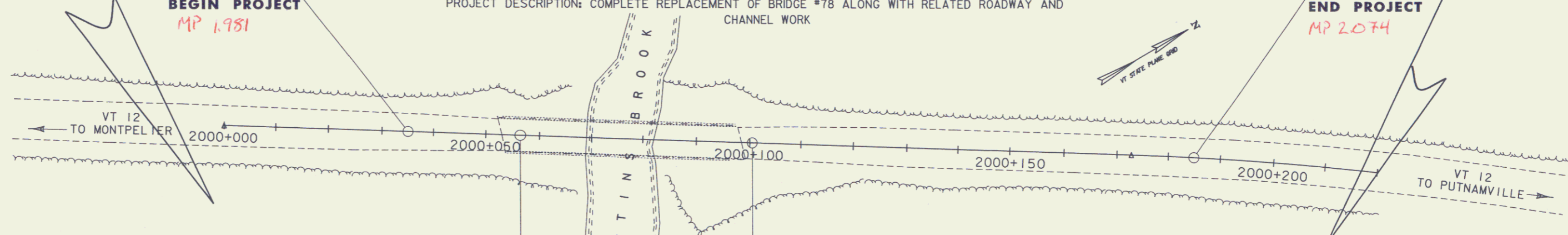
PROJECT DESCRIPTION: COMPLETE REPLACEMENT OF BRIDGE #78 ALONG WITH RELATED ROADWAY AND CHANNEL WORK

LENGTH OF STRUCTURE 44 METERS  
LENGTH OF ROADWAY 106 METERS  
LENGTH OF PROJECT 150 METERS  
LENGTH OF ROW PROJECT 213.22 METERS (699.54 FEET)

END R. O. W. PROJECT  
BRF 0241(32)  
STA. 2000+211.64  
15.24M (50') RT.

STA 2000+035  
BEGIN PROJECT  
MP 1.981

STA 2000+185  
END PROJECT  
MP 2.074



STA 2000+056.50  
BEGIN BRIDGE

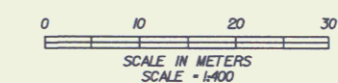
STA 2000+100.50  
END BRIDGE

CONVENTIONAL SYMBOLS	
COUNTY LINE	— — — — —
TOWN LINE	— — — — —
LIMITS OF ACCESS	— — — — —
POINT OF ACCESS	X
FENCE LINE	X — X — X — X —
STONE WALL	— — — — —
TRAVELED WAY	— — — — —
GUARD RAIL	— — — — —
RAILROAD	— — — — —
SURVEY LINE	— — — — —
CULVERT	— — — — —
POWER POLE	⊕
TELEPHONE POLE	⊕
TREES	⊕
CONTROL OF ACCESS	/// — — — — —
PROPERTY LINE	— — — — —
R.O.W. TAKING LINE	— — — — —
SLOPE RIGHTS	— — — — —
TOP OF CUT	— — — — —
TOE OF SLOPE	— — — — —

ALL DRIVES AS INDICATED ON PLANS ARE SUBJECT TO PERMITS PURSUANT TO TITLE 19 SECTION III, V.S.A.

SURVEYED BY : RB & RG  
SURVEYED DATE : 03/06/2000


DATUM  
VERTICAL NAVD 88  
HORIZONTAL NAD 83 / 96



THE FOLLOWING RIGHT OF WAY PLAN SHEETS PERTAIN DIRECTLY TO THE ACQUISITION OF LAND AND RIGHTS NECESSARY TO CONSTRUCT THIS TRANSPORTATION PROJECT. SHEETS REGARDING SPECIFIC CONSTRUCTION DETAILS ARE NOT INCLUDED IN THIS RECORDED SET.

THESE PLANS ARE SUBJECT TO SUCH ENGINEERING CHANGES AS MAY BE REQUIRED BY THE FEDERAL HIGHWAY ADMINISTRATION OR THE DIRECTOR OF PROJECT DEVELOPMENT.

CONSTRUCTION IS TO BE CARRIED ON IN ACCORDANCE WITH THESE PLANS AND THE STANDARD SPECIFICATIONS FOR CONSTRUCTION DATED 2001, AS APPROVED BY THE FEDERAL HIGHWAY ADMINISTRATION ON JANUARY 4, 2001 FOR USE ON THIS PROJECT, INCLUDING ALL SUBSEQUENT REVISIONS AND SUCH REVISED SPECIFICATIONS AND SPECIAL PROVISIONS AS ARE INCORPORATED IN THESE PLANS.



UNLESS NOTED OTHERWISE STATIONS ARE IN KILOMETERS ELEVATIONS ARE IN METERS DIMENSIONS ARE IN MILLIMETERS

APPROVED: *Richard J. Fournelle* Director of Program Development DATE 11/22/05

APPROVED: *Willis S. Morse* Chief of Right of Way DATE 11/18/05

MIDDLESEX  
BRF 0241 (32)  
R. O. W. SHEET 1 OF 17 SHEETS