

Batched 6/6/99

STATE OF VERMONT
AGENCY OF TRANSPORTATION



PROPOSED IMPROVEMENT
BRIDGE PROJECT

TOWN OF CHARLESTON

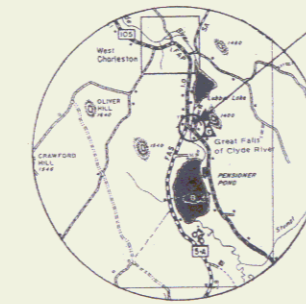
COUNTY OF ORLEANS

ROUTE NO : **VT 105** (MINOR) (ARTERIAL) BRIDGE NO : 75

PROJECT LOCATION : BEGINNING AT A POINT APPROX. 0.17 MI. IN A SOUTHEASTERLY DIRECTION FROM THE INTERSECTION OF ROUTES 105 AND 5A IN CHARLESTON AND EXTENDING NORTHERLY ALONG ROUTE 105 FOR APPROXIMATELY 0.23 MI.
PROJECT DESCRIPTION : REMOVAL OF EXISTING STRUCTURE; CONSTRUCTION OF A NEW SINGLE SPAN STEEL ROLLED BEAM BRIDGE WITH COMPOSITE CONCRETE SLAB DECK, CONCRETE ABUTMENTS, WING WALL, ROADWAY APPROACHES AND RELATED CHANNEL WORK.

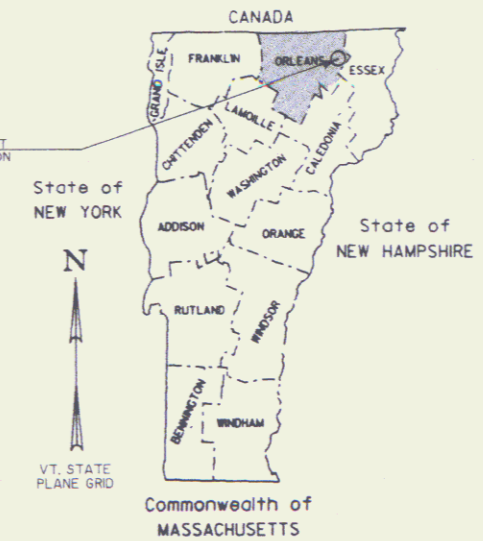
LENGTH OF STRUCTURE : 74.85 FEET. = 0.014 MILES
LENGTH OF PARTICIPATION ROADWAY : 575.15 FEET. = 0.109 MILES
LENGTH OF NON-PARTICIPATION ROADWAY : FEET.
LENGTH OF PROJECT : 650 FEET. = 0.123 MILES
LENGTH OF R.O.W. PROJECT : 774 FEET. = 0.147 MILES

scanned 11-07-01 Judy



LOCATION MAP

SCALE: 1" = 1 MILE



R.O.W. PLANS

GENERAL NOTES

BEGIN ROW PROJECT

BRF-BST 034-3(17) REV. STA. 9+98 25' LT.

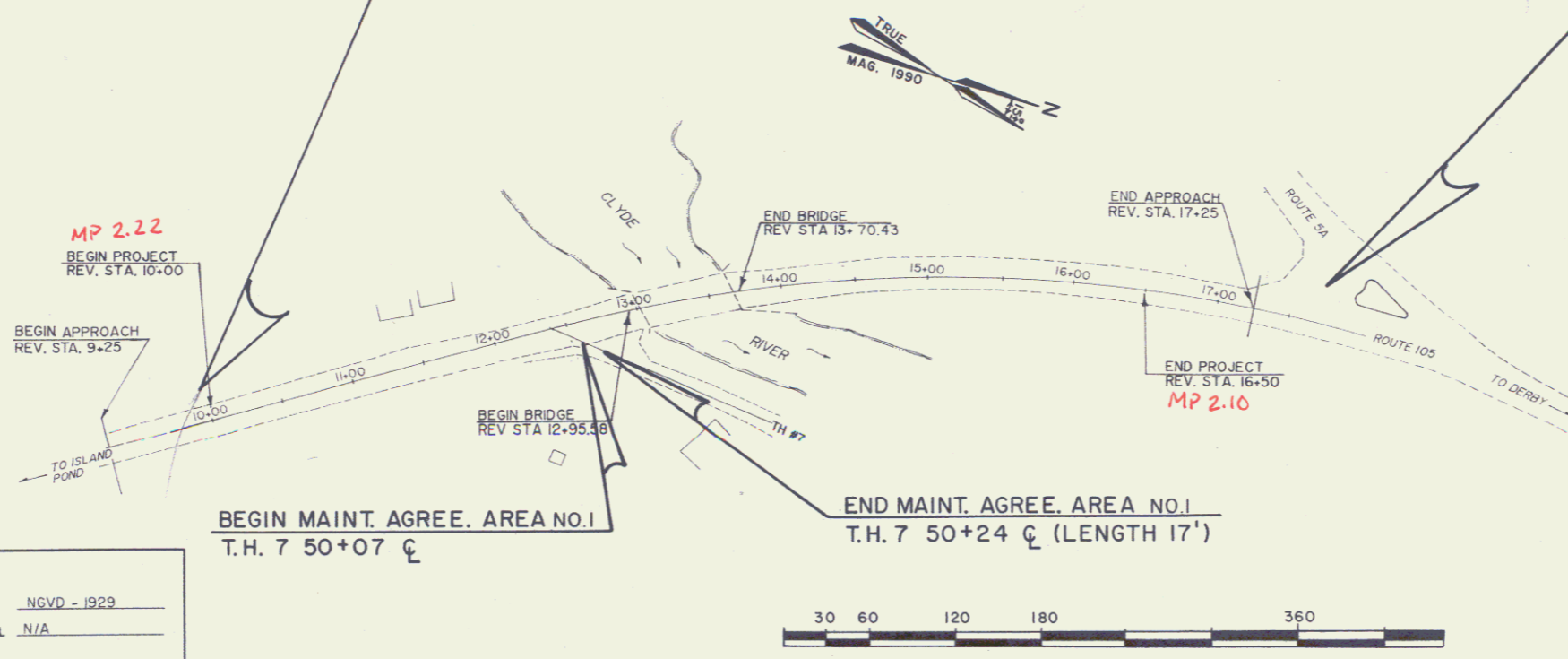
END ROW PROJECT

BRF-BST 034-3(17) REV. STA. 17+72 25' LT.

CONVENTIONAL SIGNS

- COUNTY LINE
- TOWN LINE
- LIMITS OF ACCESS
- POINT OF ACCESS
- FENCE LINE
- STONE WALL
- TRAVELED WAY
- GUARD RAIL
- RAILROAD
- SURVEY LINE
- CULVERT
- POWER POLE
- TELEPHONE POLE
- TREES
- CONTROL OF ACCESS
- PROPERTY LINE
- R.O.W. TAKING LINE
- SLOPE RIGHTS
- TOP OF CUT
- TOE OF SLOPE

DATUM
VERTICAL : NGVD - 1929
HORIZONTAL : N/A



ALL DRIVES AS INDICATED ON PLANS ARE SUBJECT TO PERMITS PURSUANT TO TITLE 19 SECTION III, V.S.A.

THESE PLANS ARE SUBJECT TO SUCH ENGINEERING CHANGES AS MAY BE REQUIRED BY THE FEDERAL HIGHWAY ADMINISTRATION OR THE DIRECTOR OF ENGINEERING. CONSTRUCTION IS TO BE CARRIED ON IN ACCORDANCE WITH THESE PLANS AND THE VAOT STANDARD SPECIFICATIONS FOR CONSTRUCTION 1990 EDITION FOR USE ON THESE PROJECTS, INCLUDING ALL SUBSEQUENT PROVISIONS AS ARE INCORPORATED IN THESE PLANS.

pin: 89B042

APPROVED: *[Signature]* DATE: *9/4/92*
Director of Engineering

APPROVED: *[Signature]* DATE: *9/4/92*
Chief, Right of Way

CHARLESTON
BRF-BST 034-3(17)
R.O.W. SHEET *10* OF 8 SHEETS

Research Set